

COIMISIÚN LÁIMHSCRÍBHINNÍ NA hÉIREANN
IRISH MANUSCRIPTS COMMISSION

Keep for Rebinding



THE
CIVIL SURVEY

A.D. 1654-1656

COUNTY OF TIPPERARY
VOL. I.

EASTERN AND SOUTHERN BARONIES

Prepared for Publication with Introductory Note

BY

ROBERT C. SIMINGTON

Of the Quit Rent Office, Dublin



DUBLIN :

PUBLISHED BY THE STATIONERY OFFICE.

To be purchased directly from the
GOVERNMENT PUBLICATIONS SALE OFFICE, 5 NASSAU STREET, DUBLIN, C.2,
or through any Bookseller.

Price Ten Shillings.

1931

X

914.192 ✓

8489.1 ✓

at

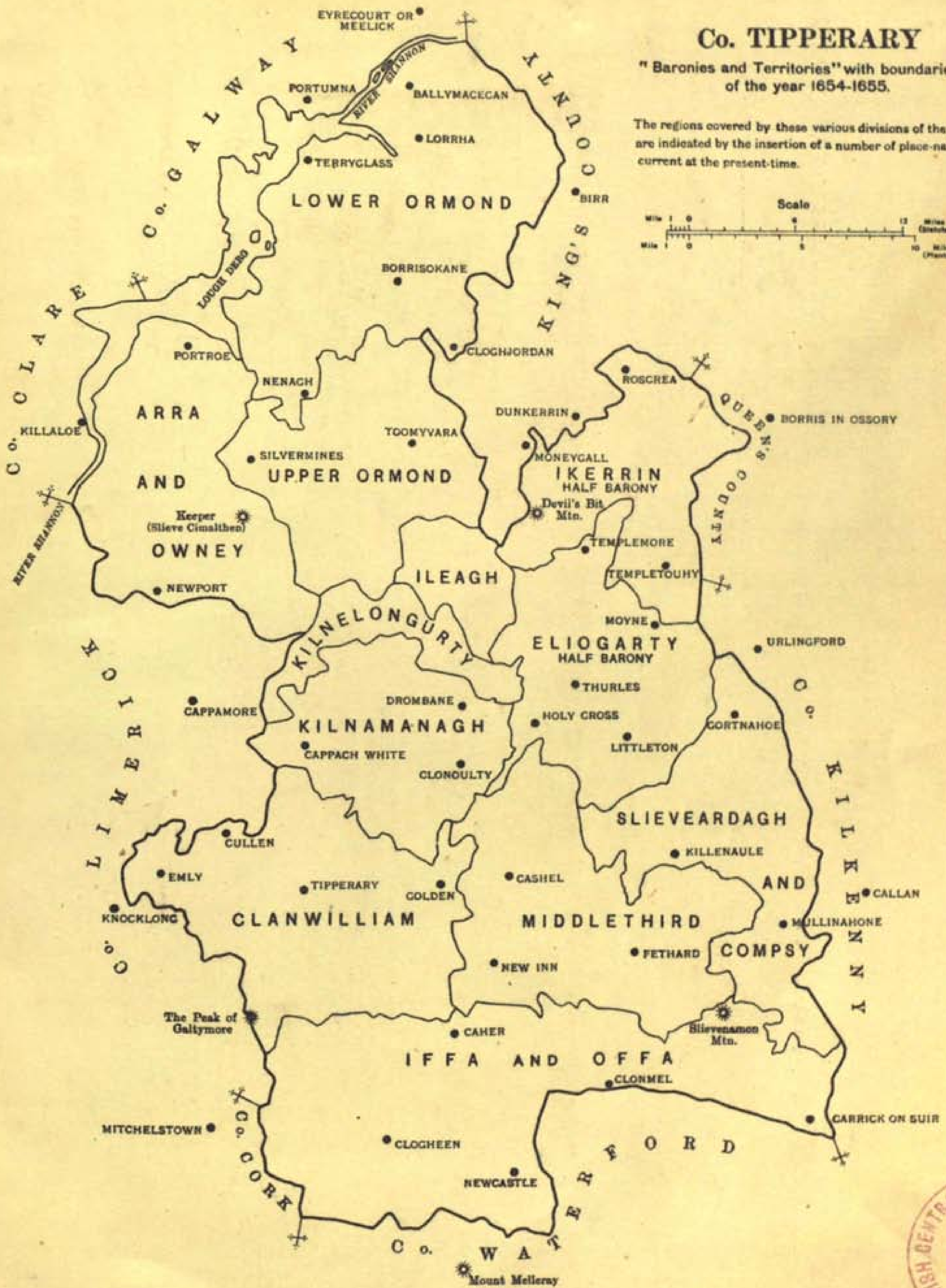

320.



Co. TIPPERARY

"Baronies and Territories" with boundaries of the year 1654-1655.

The regions covered by these various divisions of the County are indicated by the insertion of a number of place-names as current at the present-time.



INTRODUCTION



The Civil Survey.

THE immediate circumstances leading to the taking of the Civil Survey (1654-6) were the statutory commitments of successive Parliaments, in England, in respect of advances of money, by way of adventure, and of the arrears of pay due by the Commonwealth Government to its own officers and soldiers. These obligations were to be satisfied in allotments of Irish land and, as a preliminary measure of enquiry, a survey of the country, founded upon the authentic information of the old inhabitants was directed to be made. The barony was selected as the territorial basis of the survey, as it was to be the ultimate area in which the allotments to the interests concerned were to lie. The extensive information required was of a geographical, proprietorial and economic nature and, for this purpose, the most able of the residents were to be constituted juries. These were to be empanelled by local commissioners appointed under commission.¹

In more than one of the commissions authorizing the survey, and directing the procedure to be followed, the survey to be made was distinctly named the Civil Survey. It was to be made under the jurisdiction of special courts called Courts of Survey. These Courts were to determine and record the possessions of the proprietors of lands and the tenures and titles of their respective estates. For this purpose, power was given to summon, and examine upon oath, such persons as might be considered competent to assist in the discovery of the facts ; and further, to demand the production of such evidence of title as was considered necessary. Here, an analogy may be found to those courts which take cognizance of questions of fact only arising between man and man in his civil capacity. Allowing that the Survey was made under the Civil Authorities and, also, that it was made by the people, or their most knowledgeable men, it is suggested that the Civil Survey was so called because it would be essentially a testified record of the facts concerning the possessions of the subjects, the citizens, and declared to on oath before courts appointed to ascertain such facts.

The Civil Survey was begun in June, 1654, and commissions continued to be issued during 1655 and 1656. Through the zeal and industry of the late W. H. Hardinge, Esq., M.R.I.A., its territorial extent, the names of the commissioners, and the dates of their commissions can be ascertained.² As to the extent of the Civil Survey, it comprehended the whole of Leinster, the whole of Ulster, with the exception of the barony of Farney, in the county of Monaghan ; the whole of Munster, with the exception of Clare ; in Connacht, only the county of Leitrim was surveyed. This represented in all, a Civil Survey of twenty-seven counties. For the remaining five, the earlier survey, called Strafford's survey, was available. According to the Book of Distribution, the Gross Survey—the survey immediately preceding the Civil Survey, was utilised for the barony of Farney.

What has survived of the Civil Survey extends to parts of three provinces, namely, for Munster—Tipperary, Limerick, Waterford, and part of one barony in Kerry ; for Leinster—Dublin (except New Castle and Upper Cross), Kildare (except

¹ *Vide* specimen of Commission and Instructions, pa. xiii.

² *Vide* Mr. Hardinge's Memoir on Manuscript, Mapped and other Surveys (1640 to 1688), Vol. XXIV., *Trans. R.I.A.*

Ophaley), Meath, Wexford (except Forth) ; for Ulster—Donegal, Londonderry and Tyrone.

From this survival of the Civil Survey, and from the Commission and Instructions which have been preserved, the functions of the commissioners, the duties of the juries, and the method of exhibiting their survey may be learned.

The functions of the Commissioners included the holding of Courts of Survey, and in having their ascertained particulars engrossed in one or more books, each barony by itself. These engrossments were to be returned, attested under the hands of three or more of the Commissioners, to the Surveyor-General and, a duplicate, in like manner, fairly engrossed, attested and sealed up to the Registrar for Forfeited Lands. It appears from the list of the Commissioners, for each county, that the same set operated in several counties. Thus, in Ulster, the identical Commissioners were appointed for Antrim, Armagh and Down, and likewise another similar set for Derry, Donegal and Tyrone. In the south and east the same Commissioners were appointed for Waterford and Queen's County ; and again the one set for King's County and Longford.

Before the Civil Survey was begun, it was recommended that the Commissioners to be appointed should be the Commissioners of Revenue "upon the place" or "other able and knowing men in the countrey." The names, which have been preserved, can be identified with the family names associated with the landed settlements in Ireland, for a period considerably more than fifty years prior to the Survey. In the north, particularly, the Commissioners would appear to have been proprietors of land. From time to time, new Commissioners were appointed, as the attestations to the Survey, which has survived, show. Mr. Hardinge's list is that of the original Commissioners.

The duties of the local juries were of the widest and most responsible nature. They were to be given "in charge to inquire and find out all and every the particulars" required to be ascertained. They were, when necessary, "to view and tread the meets and bounds of the premises, and to forme all such other matters and things as are perfectly inquirable in courts of survey . . ." These juries were composed—as was indeed attested—of "the most able and ancient Inhabitants of the country." Their names have survived for all the baronies of two counties—Tipperary and Limerick. It is possible to identify some of these jurors as proprietors, and it would not be an unreasonable conjecture to assume, in most cases, that they were relatives of proprietors—brothers or elder sons. The juries for corporate towns appear to have been composed of the mayor, aldermen and burgesses, together with representatives of the professional and business interests. Additional jurors were added as assistants by special order. The name of the clerk appointed by two of the Limerick juries is given, at the end of the lists of jurors for the barony of Pobblebrien and of the Liberties of Limerick.

Distinct juries were appointed for each barony and were selected, as stated, for their special knowledge of the territories within which they resided. The number comprising each jury varied. In Limerick they ranged from twenty-four to forty-five for each barony ; in Tipperary, from ten to twenty-three. For the district surveys to be made of Crown and Church lands the same jurors were appointed.

The survey of each barony opens with a description of its meares and bounds, and with an exposition of the nature of its soil. Its content according to the old land measure is set down, and the description concludes with an account of the parishes, manors and castles within the barony. The boundaries of the parishes follow, and at the end of each description there is a statement as to the value of the tythes. The

lands comprising the parish, their owners, estimated area, what was profitable and unprofitable, and the respective valuations are then set out in tabular form, intersected by further descriptive particulars relating to the tenures or titles under which each denomination was held. Here the ancestral tenures of the Gael, and the Norman, existing in 1640, are exhibited and recorded, as well as titles "by patent from the Crowne."

Instances of the former will be found in the barony of Ikerrin, within the text of this volume. There, the whole parish of Killea is shown to have been individually and "moyetively" distributed between numerous proprietors "all descended out of the house of O'Magher whose title they clayme (viz.) by fee from their ancestors." It is recorded of each that he was the proprietor of the fractional proportion specified by descent from his ancestors. These inherited divisions, the meares of which could "by no way be set forth distinctly" represented, doubtless, the shares to which the proprietors were entitled, individually, in the productivity of the soil. Whether the division was in pursuance of a Brehon decree, or family arrangement, is not recorded. But there is extant for certain lands in the neighbouring barony of Lower Ormond, a copy of a Brehon judgment, dated 8th October, 1584, regulating the tenures thereof, and which directs "an honest, equal, brotherly division with each other according to the custom of their ancestors."³

In addition to the tenures, the description of the lands includes an account of their amenities. The area under timber, its distance from the nearest port, the presence of mills, and the varying succulence of rivers and streams, according to the season of the year, are amongst the particulars recorded in this section of the Civil Survey. And so, until every parish in the barony was completed.

Thus emerged the "old inhabitants" survey of their country, of its place-names, rendered phonetically into English of the time, of its ancient tenures, of its land measures and territorial divisions. It extended far beyond the discovery of forfeited lands, Crown lands, Church lands, the lands of the English and of Protestant lands—their owners, and estimated areas. It revealed and preserved the memory of the ancient bounds, place-names, and antiquities of three provinces. It comprehended the detection of the wealth and valuation of the country, in every form under and above the surface of the land. The Civil Survey is not limited to defining the boundaries of forfeited lands; it records the boundaries of baronies "and the course that the said meets and bounds doe runne." It gives independent dealings with land, transfers by sale, bequests by testament, mortgages, and marriage settlements. It is a description of the physical features of the land from the highest to the lowest denominations—a geography of its mountains, its high roads, its rivers and streamlets, and simultaneously a record of the ownership and title to the lands which these natural boundaries surrounded or divided.

The purpose of the survey has been stated by Mr. Hardinge: "Many persons are under an impression that the Civil Survey was designed as the basis of the satisfactions afterwards made to the soldiers for arrears of pay due to them, and that it was rejected by the Government in consequence of complaints of its inaccuracy. Such an impression is altogether erroneous. This survey was not designed for the purpose assumed. It was a preliminary work, essential to the discovery and description in a legitimate and solemn manner of the forfeited lands, and from which lists technically called 'terriers' were afterwards supplied to the several surveyors for their admeasurement and mapping.

³ 29th Report Deputy Keeper Public Records Ireland (1897). The judgment was transcribed and rendered into English by Mr. M. J. McEnery, M.R.I.A.

“ It was by these maps, and their index sheets, when approved by the Surveyor-General, and sanctioned by Government, and not by the Civil Survey, that the land satisfactions were made to the soldiers and adventurers, as well as to the other interests afterwards let in by the Acts of Settlement and Explanation.”

In the indexing of each barony, a uniform method was adopted throughout. The proprietors were distinguished by separate indexes, that of the English usually coming first, and the Irish next. An index of the lands followed these and, then, an index of “ Observations.” The place-names, however, in the barony and parish descriptions were not indexed ; nor were the personal names referred to in the descriptive particulars relating to the title to lands by descent, through patent or conveyance. A full index will be forthcoming with the complete publication of the text for each county.

The pagination, in one respect, was also uniform. Each page was numbered at the top of the right-hand corner, and the index was based on this pagination. In some baronies, however, there is recorded a second pagination, on alternate pages. It occurs either at the bottom or side of the page, and suggests a reference to the folios in which the first entries may have been made.

As directed, a number of the Commissioners, usually three, attested or certified the survey of each barony. Their names appear at the end, appended to statements certifying how and when the Survey was made. A statement as to the holding of the Courts of Survey, followed by the names of the jurors, precedes the description of each barony in Tipperary. The names of the Limerick jurors “ sworn and empanelled to enquire of and return an exact Survey ” appear after those of the Commissioners at the end of the baronies. The jurors for County Dublin are described as “ the most knowing and sufficient men,” though their names are not returned. The jurors for Waterford are described as “ the most able and ancient inhabitants of the country.” The northern Commissioners certified that the Survey was taken by them, and recorded the date.

When completed, the Civil Survey was to be forwarded to the Surveyor-General, and a duplicate sent to the Registrar for forfeited lands. The former set, according to Mr. Hardinge, unquestionably reached its destination. He refers to the statement of Surveyor-General Stone that it was consumed in the fire of 1711. “ This statement implies,” says Mr. Hardinge, “ that the set was complete, and in this office when the fire occurred, but the statement is inaccurate. A large portion of the set had been removed from the Surveyor-General’s office . . . before the close of the year 1667—and was not afterwards restored.” He then refers to the discovery, in 1817, by the Irish Record Commissioners, of eighty-four “ original Civil Survey Barony Books ” in the library of Viscount Headfort, at Kells, County Meath.

The subsequent history of these books is related in the Statement (see page xviii) of Mr. M. J. McEnery, M.R.I.A., Deputy Keeper of Records, and Keeper of State Papers, 1914-1921. Acquired by the Commissioners of Woods, Forests, and Land Revenues, they were deposited in the Quit Rent Office, and ultimately transferred to the Public Record Office. Mr. McEnery points out the importance of this addition to the latter office, where it was available for public inspection. Copies of the volumes were then supplied by the Record Office to the Quit Rent Office. A separate statement shows the counties and baronies which these represent (see page xix).

As to the duplicate set of Civil Survey barony books, destined for the office of the Registrar of Forfeited Lands, Mr. Hardinge says : “ The set of barony books, which must be presumed to have reached the office of Registrar of Forfeitures, should have been transferred to the Auditor-General, as the other records of that office were,

under the 60th section of the Instructions annexed to the Act of Settlement, about the year 1678; but there exists no evidence whatever from which to infer such a transfer; and I am of opinion that this set of barony books were appropriated antecedently to that year by some person officially, or otherwise, closely connected with the Office of Registrar of Forfeitures; and that at this moment they are reposing in some private library . . ."

The hope expressed in 1862 by Mr. Hardinge, that the publication of his Memoir, on the Manuscript and other Surveys of Ireland, would evoke inquiry, especially in England, may now be renewed.

The legal framework within which the Civil Survey was begun and completed, will now be referred to briefly.

The source of authority for the taking of the Civil Survey, resides in that code of English Acts and Ordinances—passed between the years 1642 and 1653, contemporaneous with the wars begun in Ireland towards the close of 1641. A survey of forfeited lands was contemplated from the outset, and the opening Act of the code prescribed the measures to be taken when the English Parliament should declare the existence of conditions which would permit of the survey being made.⁴ By an Act passed in August, 1652, it was declared that a position had been reached when a settlement of the Irish nation might be effected.⁵ "Early in 1653, when the Commissioners of the Parliament of England, for the affairs of Ireland, felt themselves in a condition to proceed with a survey of the forfeited lands, they had, as a necessary preliminary, to decide upon the manner of its execution. The ancient modes known in law were two:—1st, by inquisition out of the Chancery or Exchequer, after the precedents of the surveys of the Desmond forfeitures; 2nd, by commission under the great seal, after the precedent set by James I, in the survey of the six escheated counties. The latter mode was adopted."⁶ On the 22nd June, 1653, a Commission, with Instructions, under the Great Seal of England⁷ was addressed to Charles Fleetwood, Esq., Lieutenant-General of the Army in Ireland, Edmund Ludlow, Esq., Lieutenant-General of the Horse, Miles Corbet, Esq., and John Jones.⁸ It constituted them Commissioners for putting in execution the instructions, thereto attached, for a perfect survey and admeasurement of various classifications of lands. They were authorised to appoint Surveyors-General, and "Surveyors under them," and "to constitute a fit person of integrity for the Office of Registrar." This Commission, with Instructions, was ratified and confirmed by the Act for the "Satisfaction of Adventurers and Soldiers," passed on the 26th September, 1653.⁹

The Instructions, accompanying this Commission, prescribed the procedure to be followed, and the personnel to be employed in the three surveys directed to be taken, namely, a survey by inquisition, a survey by admeasurement, and what was called a "Gross Survey." Under-Surveyors, to be appointed by the Surveyors-General, were directed "to enquire and find out" the landed interests of the inhabi-

⁴ Scobel: *Acts and Ordinances*: 17 Chas. I. c. 34, pp. 26-31.

⁵ "An Act for the Setling of Ireland," *Acts and Ordinances of the Interregnum*, Firth and Rait, pp. 598-603.

⁶ Hardinge's *Memoir*, ante, p. 9.

⁷ *Acts and Ordinances*, Firth and Rait, ante, p. 741.

⁸ Three of these were the Commissioners of the Parliament of England, appointed in 1650, for the purposes of the Civil Government of Ireland. They were then empowered to put in execution in Ireland, all laws, in force in England for "the sequestration of papists' and delinquents' estates." The administration of justice, the encouragement of learning, and the improvement of the revenue were to be the subjects of their consideration. Dunlop: *Cal. Doc. No. 1.*

⁹ *Acts and Ordinances*, Firth and Rait, pp. 722-53.

tants, and, also, what were Crown lands and Church lands; for this purpose they were empowered to hold Courts of Survey. For the survey by admeasurement "persons skilled in the art of surveying" were to be appointed, subject to the approval of the Commissioners, under the warrant of the Surveyors-General.

On the grounds of the utmost urgency the "Gross Survey," though the last to be named, was directed to be made first, irrespective of what the instructions provided, as to the other surveys. Commissions for this survey were issued, simultaneously, in August, 1653, to the public officers acting as commissioners of revenue, within the fifteen precincts into which the country had been divided. So unsatisfactory, however, were the returns from the Gross Survey,¹⁰ that official directions were given for the taking of abstracts from the Strafford surveys, and such "other papers, returns, or county books" as were available. The Gross Survey continued, however, until the following year, when it was suddenly stopped.¹¹ Then, by an Order dated the 14th April, 1654, addressed to the Surveyor-General, Benjamin Worsley, Esq., the other surveys, authorised by the Commission, with Instructions, of 22nd June, 1653, were directed to be begun.¹²

The initial proceeding under this Order would appear to have been the consideration of the instructions to be issued for the making of the Civil Survey, and the Survey by admeasurement. A Committee was appointed for the purpose, by the General Council of Officers, and it reported on the 11th May, 1654.¹³ This report was mainly concerned with the principles and the methods to be adopted and followed in the admeasurement of estates and their surrounds. As to the Civil Survey, the procedure had been already fully indicated by the Instructions of June, 1653, and the Committee then added nothing to these save a recommendation on the subject of the Courts of Survey. For "their better performance," the Committee advised that the instructions to be issued should be directed to the "Commissioners of Revenue upon the place" or "other able and knowing men in the country." Whether by virtue of this recommendation or not, Commissions, with Instructions, began to be addressed, in the following month, to sets of Commissioners for each county in Ireland, excepting the counties of Clare, Galway, Mayo, Roscommon, and Sligo. With regard to these counties "the Strafford survey, then extant, contained as specific an account of the lands, their proprietors and possessors, as any new work of the kind could do."¹⁴

The sequence in which the Commissions, with Instructions, were sent to the local Commissioners was based on the priority of the appropriations of the counties of Ireland specified in the Act of Satisfaction of September, 1653. Ten counties, in the first place, were set aside for the satisfaction of the Adventurers and Soldiers, and the earliest Commissions, with Instructions, were issued in respect of these counties. Fortunately, specimens have been preserved and are reproduced (see page xiii). It is from the examination of these that the magnitude of the Civil Survey will be learned.

Within this legal framework, the Civil Survey was begun. The last date of which there is any record for the issue of a Commission is the 1st September, 1656, for county Monaghan. Eighteen Commissions were issued in 1654, covering the same number of counties. There is strong evidence to support the opinion that the survey of these

¹⁰ The Gross Survey has been defined as "a measurement of the surround of whole baronies" Larcom: *Petty's History of the Down Survey*, pa. 313.

"The gross or estimate survey was the evidence of the lands forfeited, but not of the acreable area or value of the lands." Hardinge, *ante*, pa. 11.

¹¹ Hardinge: *ante*, p. 12.

¹² Dunlop: *Cal. of Doc.* 485, Vol. II, pp. 418-419.

¹³ Larcom's *Hist. Down Survey*, pp. 4-6.

¹⁴ Hardinge's *Memoir*, *ante*, pp. 13-20.

was completed before the summer of 1655, and a statement by Mr. Hardinge on this point will be quoted presently. Two-thirds of the work would, therefore, have been completed in about twelve months. For the remaining nine counties, seven Commissions were issued between 1655 and 1656; the Commissions for two counties—Cavan and Fermanagh, have not been found. While no definite date can be assigned for the completion of the Civil Survey, the year 1656 may be said to have witnessed the issue of the final Commissions under which its far-reaching enquiries were made.

It has already been stated that in more than one of the Commissions, the Surveys to be taken were distinctly named "The Civil Survey."¹⁵ This is the specific and official appellation. Mapped admeasurements, contemporaneous with the Civil Survey, were at times also brought within this designation. "It was the unsatisfactory nature of the survey taken under this Order—the so-called Civil Survey—which led Petty to offer to undertake a more exact admeasurement of the forfeited lands in Ireland."¹⁶ This Order has been previously noticed. It was the Order dated 14th April 1654 which, on the failure of the Gross Survey, directed the taking of the other surveys authorised in June 1653. In pursuance of this Order, and by virtue of the Act of September 1653, two distinct sets of instructions were issued: one to the local Commissioners, for the taking of the Civil Survey, and the other, some time later, to the surveyors who were to admeasure the forfeited lands, according to certain rules. The Report of the Committee appointed "to consider the business of the Surveys," dated September 24th, 1654, clearly shows that it was the considered inadequacy of these rules that led to Petty's proposals "for a more exact admeasurement."¹⁷ The Civil Survey had been placed in other hands four months previously, and proceeded to a conclusion, in the manner first appointed, as what has survived of it definitely attests. Neither in authorship nor correction can Petty be identified distinctly with it. Rather his total dependence on the Civil Survey is a distinguishing feature of its history.

The Instructions to the Local Commissioners directed that out of the surveys taken, abstracts containing the names of lands, and their boundaries, should be delivered to those authorized to make the admeasurements. Petty's contract of the 11th, December 1654, left this procedure undisturbed.¹⁸ But time was the essence of this contract, so far as Dr. Petty was concerned. He had contracted to perform the work of admeasurement "within one year and one month next" after the date of his agreement. Immediately pressure began to be employed for one return or another. On the 20th, December, it was ordered "that all commissioners which are employed in the civil survey do take care with all speed to furnish Dr. Petty or his assignes, with the abstracts of all the forfeited lands in each county and barony . . . to the end the said Dr. may be directed unto all and every of the said lands to be surveyed by him."¹⁹ On the 25th December, the "Committee touching the manner of Surveys" requested the Lord Deputy to obtain from the Committee "for the Civil Survey" an estimate of all the forfeited lands both profitable and unprofitable.²⁰ On the 12th, February following a further Order was issued: "Ordered, that it be referred to the committee for removing obstructions in the surveys undertaken by Dr. Petty, to meet . . . and consider of the proceedings of the commissioners for the civil survey, and how the con-

¹⁵ *Vide* Digest appended to Hardinge's *Memoir*, pa. 55 and pa. 64, where attention is directed to this fact in the particulars for the Counties of Louth and Wicklow.

¹⁶ Dunlop: *Cal. Doc.* Note to Document No. 485, pa. 418.

¹⁷ Larcom: *Petty's Hist. Down. Survey*, pa. 10.

¹⁸ Larcom: *ante* pp. 23-29.

¹⁹ Larcom: *ante* pa. 38.

²⁰ Larcom: *ante*, pp. 40-41.

cealements of lands may be remedied, how far the present surveys may be of use, and what course is to be taken for having true and full civil surveys returned to remain of record for public use. And they are to treat with the commissioners-general concerning abstracts to be given of the civil survey." ²¹ The explanation of the urgency that had arisen is manifest from Dr. Petty's "Humble Remonstrance concerning his extraordinary Grievances" : ²²

"And first" he complained "your petitioner sheweth that through the backwardness of the Civil Survey, and want of abstracts, he was exceedingly damnified. At first, that having none at all ready at the first sealing of his contract hee, notwithstanding, out of zeale to promote the service sett out sixty instruments to enquire of the country, which proved soe confused, as that the whole charge of what was done untill the latter end of February was wholly lost." That Dr. Petty required more than abstracts is evident from the continued expression of his grievances, thus :

"Ffor want of the bookes of the Civil Survey your petitioner hath been often put to the trouble and charge of two or three admeasurements instead of one." And, finally, he complained : "Your petitioner after long sollicitation finding noe hopes of having the civil survey of the countyes of Carlow and Wicklow, hath notwithstanding adventured to survey and measure them . . . to the end the season for doing the same might not slipp and bee lost, to the prejudice of the Commonwealth and the Army." In whatever quarter the delay may have rested, it can scarcely be ascribed to those charged with the taking and attesting of the Civil Survey. That, for the County Tipperary, for example, was completed, with the exception of two baronies, before the end of October 1654, two months before the signing of Dr. Petty's contract. This will be seen from the separate statement on this county (see page xi) According to Mr. Hardinge, who had all the records at his disposal, "the Civil Survey of most of the baronies included within the said articles (Petty's agreement) was returned . . . before March 1655, and many of them before the date of Petty's articles of undertaking ; so that no impediment interposed to prevent his making an immediate commencement of the admeasurement and mapping work." This certainly clears the jurors and local commissioners. It may be pointed out, however, that the Civil Survey was required for another purpose at this time. In the same month that Dr. Petty's agreement was made—December 1654, Commissioners, commonly called the Athlone Commissioners, were appointed in connection with the Transplantation proceedings. "As the whole nation was declared guilty of rebellion, it lay on each claimant to prove the extent and nature of his estate. To check the claimants the Commissioners were furnished with, amongst other books, the Civil Survey." ²³

Whatever may have been the cause of the "backwardness" of which Dr. Petty complained, his "grievances" may be interpreted, perhaps, as being amongst the earliest tributes to the Civil Survey. It is to be apprehended, however, that if some of the surveys were to prove less informative in descriptive detail, than others, the deficiency was to be related to the pressure residential either in Petty's contractual obligations for the performance of his own survey, or in the requirements of "The Court of the Commissioners for the Claims and Qualifications of the Irish."

²¹ Larcom : *ante*, pa. 389.

²² Larcom : *ante*, pp. 120-124. Dr. Petty's Remonstrance was addressed to the Council in March 1656, pa. 331, *ante*.

²³ Carte papers : 32nd Report, Deputy Keeper of Records, England.

²The Civil Survey of Tipperary.

THE CIVIL Survey of Tipperary was made under the authority of a Commission, with Instructions, dated 2nd June, 1654. Though the Commission and Instructions are not available, specimens of those issued for another county have been preserved and are included in this volume (see p. xiii). The county for which a Commission and Instructions have survived was, with county Tipperary, amongst the ten counties reserved by the Act of 26th September, 1653, for the particular purpose therein specified. It may be presumed that the terms of the Commission and Instructions, for each of the ten counties, were alike. The priority to be observed in the making of the civil survey of the territorial divisions of each of the ten counties, including Tipperary, was regulated by an Order, dated 14th April, 1654,¹ directed to the Surveyor-General, and by the Instructions to the local commissioners, dated 2nd June, 1654. The baronies forming one of the two moieties into which each of the ten counties had been divided, by allotment, on the 24th January, 1654, were to be surveyed first, namely, the baronies comprising the soldiers' moiety. The allotments in Tipperary resulted in the following division: (1) the baronies and territories of "Kilnamanagh, Kilnalong (-hurty), Upper Ormond, Lower Ormond, Owny and Arra, Owny-Mulrian, Slieveardagh and Comsy" (Soldiers): (2) the baronies of "Middlethird, Clanwilliam, Iffa and Offa, Eliogarty, Ikerrin and Ileagh" (Adventurers).² With the exception of Owny-Mulrian in (1) a distinct civil survey was made of the foregoing baronies and territories, each volume being returned to Dublin, attested as directed by the Instructions.

The territory of Owny-Mulrian was included in the Civil Survey of the barony of Arra and Owny where, in the description of that barony, the following statement is made: "This Barony is and hath been antiently divided into two distinct Terytoryes "the one called by the name of Arra or Dowgharra, the other called Owny āls Owny-Mulryan, The Territory of Arra being the North pte of the Barrony, and the Territory of Owny the South."

In accordance with the Commission and Instructions, Courts of Survey were held for the foregoing baronies and territories, distinct juries, save in two instances, being appointed for the making of the civil survey of each barony. The exceptions were Ikerin and Eliogurty where the survey of both baronies—described in the text as half baronies, were made by the same jurors; many of the jurors for the territories of Kilnemanagh and Kilnalonghurty bear the one name. The names of the jurors for each barony or territory, were recorded after a statement, with which the survey opens, reciting where and when the Court of Survey was held. The addresses and descriptions of the jurors are also given, though in some instances the names only are returned. In pursuance of the Instructions, the civil survey was attested usually, by three of the commissioners, and their names appear at the end of each barony.

It may be pointed out that courts of survey for several baronies were held at the one place. At Nenagh, situate in the barony of Lower Ormond, they were held for

¹ Dunlop: *Ireland under the Commonwealth*, p. 418, Doct. No. 485.

² *Ibid.* p. 404, Doct. No. 465.

that barony, for the territory of Ileaigh, for the barony of Arra and Owny and for the barony of Upper Ormond ; at Thurles, situate in Eliogurty, they were held for that barony, for the barony of Ikerin and for the territory of Kilnamanagh ; at Clonmel, they were held for the barony of Iffa and Offa, and for the territory of Kilnalonghurty ; at Fethard, for the baronies of Middlethird, and Slieveardagh and Comsy. The Court of Survey for Clanwilliam barony was held at Cashel which is in the adjoining barony of Middlethird. The Courts of Survey for Church and Crown lands, within the foregoing baronies and territories, were held at the same place, as those appointed for the other lands, with one exception. The Court of Survey for the Church lands of the territory of Kilnamanagh was held at Cashel, while that for the temporal lands was held at Thurles. While, as a rule, the courts of survey for the various classifications of land were held at the same places, they were not always held on the same date. According to the dates recorded in the statements with which the civil survey, of this county, open and conclude, the Courts of Survey for Church and Crown lands, in certain baronies, preceded those for the remaining lands in the respective baronies.

The civil survey of ten of the twelve baronies and territories, which then comprised the county of Tipperary, was completed, according to the dates of the commissioners' attestations, within four months of the date of the Commission and Instructions issued in June 1654. The two remaining baronies were attested in February of the following year. Over 160 jurors were engaged in the survey of the county.

The original commissioners appointed were : Solomon Richards, Henry Paris, Charles Blunt, Francis Vaughan, and Robert Thornhill. Two commissioners were subsequently added in the persons of John Booker and Felix Longe.

Distinct civil surveys were made of corporate towns. Only one, however,—for this county, is in the Quit Rent Office collection—that of the town of Clonmel. It describes the boundaries of the town and lands within the liberties, and recites the provisions of a Charter of 1608. The names of the burgesses who were proprietors of lands are given, together with an account of the property of the corporation. The names of the jurors, twelve in number, are recorded with their descriptions. Three commissioners attested the making of the survey, under date of 9th August 1655. That the actual survey of the town would appear to have been made some months prior to this date is suggested by a reference in the Civil Survey for the barony of Iffa and Offa, which was attested on the 21st February 1654-5, thus : " Note that within this circumference of this Barony is the Towne of Clonmell with the Burgage lands within the Lyberties thereof The Meares and Bounds whereof distinct from the lands of this Barony are sett forth by themselves in the Booke of Survey of that Towne and lands as alsoe the Towne and burgage lands of Carrickny—Shewer being a Corporation distinct from the Barony."

The Commissioners were instructed to have each survey " ingrossed in one or more books " and " to returne the same attested . . ." with a duplicate. The engrossments of the survey of the town of Clonmel may not have been prepared when the foregoing statement was made in the course of the description of the barony of Iffa and Offa.

As to the corporate town of Carrick-on-Suir, there is no civil survey of it in the Quit Rent Office collection.

Many towns of the county, however, will be found referred to in the civil survey of the baronies, where particulars are given as to ownership, and as to fairs and markets. Information required, under this head, should be looked for in the opening descriptions of baronies and parishes.

Specimen

Commission for Surveying of Lands.¹

THE said commissioners,² by vertue of the authority and trust comitted unto them in and by one Act of Parliament,³ entituled, "An Act for the speedy and effectuall Satisfaction of the Adventurers for Lands in Ireland, and of the Arreares due to the Souldiery there, and of other publique Debts," do hereby authorize and appoint⁴ Henry Waddington, James Shane, Henry Greenoway, and Sebastian Brigham, Esqrs., or any three or more of them, to hold and keep one or more courts of survey, for inquiring and finding out of all and every the honors, baronies, castles, mannors, messuages, lands, tenements, rents, annuities, reversions, remainders, possessions, and other hereditaments whatsoever, which at any time since the twenty-third day of October, in the year 1641, did belong unto any person or persons, whose lands upon the said 23rd day of October were, or at any time since are forfeited to the Commonwealth, by vertue of an Act of Parliament, entituled, "An Act for the speedy and effectual Reducing of the Rebels in his Majestie's Kingdome of Ireland to their due Obedience to his Majestie and the Crown of England,"⁵ or by any other Act or Acts of Parliament,⁶ and likewise to inquire of and find out all such honors, baronies, castles, manors, lands, tenements, rents and hereditaments belonging unto the Crown in the year 1630, or at any time since; and also to inquire of and find out all honors, baronies, castles, mannors, lands, tenements, rents, or other hereditaments, lately belonging to any archbishop, bishop, dean, dean and chapter, or other officer belonging to that hierarchy in Ireland, in the right of his archbishoprick, bishoprick, deanery, or office aforesaid, within any of the baronies of Kilkeny, Rathconrath, Demifoore, Moyashell or Moycashell, Moygoish, Corkerry, Delvin, Ffarbill, territory of Birrawny, lands of Moydrum, within the county of Westmeath, together with all houses, edifices, timber, woods, mines, and other appurtenances belonging to all and every the premises within the county and places aforesaid; and to survey the same and make returne thereof distinctly by themselves, that is to say, fforfeited lands, with the appurtenances, by themselves; Crown lands, with the appurtenances by themselves; and lands belonging to the said hierarchy, by themselves. In the holding and keeping of which courts of survey, the said Henry Waddington, &c., or any three or more of them, are hereby authorized and required to send for such persons as they shall

¹ Taken from Petty's *History of the Down Survey*, Edited by T. A. Larcom, pp. 382-386.

² Charles Fleetwood, Miles Corbett, John Jones.

³ 26th September, 1653.

⁴ The original commissioners appointed for county Tipperary were Solomon Richards, Henry Paris, Charles Blunt, Francis Vaughan, and Robt. Thornhill (*Hardinge Surveys in Ireland*, pp. 88-92). Subsequent commissioners appointed were Jo. Booker and Felix Longe. (See certificates at end of baronies in text.)

⁵ 17 Charles I.

⁶ The Acts are recited in the Commission of 22nd June, 1653 (Firth and Rait: *Acts and Ordin*: pa. 741).

judge any way able to informe them concerning the premisses to come before them, and examine the said persons, upon oath, for the better discovery of what they know in and about the said premises. And it is further ordered, that in making returns of the said survey the said Henry Waddington, &c., doe observe and put in execution the instructions hereunto annexed ; and that before they doe act anything by vertue of this commission, they doe take the oath ensuing, viz. : " You shall faithfully promise and swear, in the presence of the great and mighty God, that you shall well and truly execute the power and trust to you committed, by vertue of this commission and instructions, according to the best of your skill and knowledge." And the said Henry Waddington and James Shane are to administer the said oath each unto other. And they, or any one or more of them, having so taken the said oath, are hereby authorized to administer the same unto the rest of the persons hereby appointed for the execution of this commission and instructions, as aforesaid

DATED AT DUBLIN, THE 2ND OF JUNE, 1654.

Instructions to be observed by Henry Waddington, James Shane, Henry Greenoway, and Sebastian Brigham, Esqrs., in the Holding and Keeping of Courts of Survey of the Honors, Baronies, Castles, Lands, Tenements, and Hereditaments, in and by the annexed Commission given them in Charge to survey, and in the surveying of the same accordingly.

You are forthwith, upon receipt of your commission, to meet in some convenient place within the said county, to take the oath prescribed in your said commission, for the due execution of the trust thereby committed unto you, and to consider in what barony or place you shall judge it most convenient to appoint the first court of survey to be kept, in order to the prosecution of your said commission, and accordingly to appoint time and place for that end. And for the more effectual performance of the said service, you are authorized to adjourne from time to time, and from place to place, in such manner as you shall judge to be most conducive to the speedy and effectual discharge of the said work. And in the first place you are to survey, according to the tenor of your commission and these instructions, the baronies of Clonlownan, Moycashell, Moygoish, Corkerry, Delvin, Ffarbill, territory of Birawny, and lands of Moydrum adjoining thereunto, being the baronies that are fallen by lot to the souldiery within the said county.⁷

You are with all convenient speed to enter into and upon all and every the honors, baronies, manors, castles, messuages, and other the lands, tenements, and hereditaments whatsoever mentioned in your commission, lying within the said county of Westmeath. And by your oaths of good and lawfull men, and by all other lawfull wayes and meanes, you are to inquire and find out the premisses, and every of them, with their and every of their appurtenances. And you are to view and survey the same, or cause the same to be viewed and surveyed, so as the premisses and every of them may (either by your own view, or by the view and testimony of good and lawfull persons, upon oath) be certainly, distinctly, and entirely known from other lands, by their respective qualities, quantities, or number of acres by estimation (according to one and twenty foot to the perch, and one hundred and sixty perches to the acre), also by their names, scituacion, parish, or place where the same doe

(⁷) The baronies and territories in Tipperary fallen by lot to the soldiers were Kilnamanagh, Kilnalong (-hurty), Upper Ormond, Lower Ormond, Owey and Arra, Owey-Mulrian, Slioveardagh and Comsy (Dunlop, Cal : Docts : pa. 404 No 465).

lye, with their respective meets and bounds ; the bogs, woods, and barren mountains, belonging to the respective premisses, or any of them, being mentioned, and the quantity thereof estimated and distinguished from the profitable lands in the said survey. And for the better execution of your said commission, you are, as often as you see cause, to summon one or more juries, and to give them in charge to inquire and find out all and every the particulars of these instructions, and to cause such juries, when and as often as you shall judge it necessary, to view and tread the meets and bounds of the premisses, and to forme all such other matters and things as are perfectly inquirable in courts of survey, as you shall give the same in charge unto them.

You are, by the like waies and meanes, to inquire of and find out the true yearly value of the premisses, and of every of them, as the same were lett for, or worth to be lett, in the year 1640, or at any time before ; and also what part of the premisses are chargeable with any pious and charitable use or uses ; and also to inquire of and survey, or cause to bee surveyed, the buildings, houses, edifices, timber, woods, open quarries, or mines, upon the premisses,—and to make true and particular returns of the same in your bookes of survey.

You are to call before you all such persons as now are, or formerly have been, stewards, bayliffs, reeves, or collectors of rents, issues, revenues, or profits of the premises, or any part thereof ; and likewise all such persons as now are, or formerly have been, tenants of the premises, or any part thereof, and also such other persons as you conceive may best know the premisses, or any of them, or as many of the said persons as you can conveniently summon to appear before you, and to examine them upon oath concerning the meets and bounds of the premisses, and concerning the rents, issues, profits, valuations, royalties, perquisites of courts, tythes, or impropriations, rights, titles, and other emoluments unto the premisses, or any of them, belonging or appertaining, or held, or enjoyed with the same, as parte, parcell, or member thereof, or appendant to the same, together with their and every of their particular values, which you are distinctly to returne in your bookes of survey as aforesaid.

You are further strictly to inquire and examine as aforesaid what court-rolls, rentalls, bookes of survey, books of accompts, or what other records, evidences, or writings touching every the premises, or any part of them, any of the said persons have come to the knowledge of ; and where and in whose custody the same do remayne ; which said court-rolls, rentalls, bookes of accompt, or other records, evidences, and writings, you are to demand and receive into your custody.

In returning your survey of any honors, mannors, lands, tenements, or hereditaments, belonging to the Crown, or to archbishops, bishops, deans, deans and chapters, or other officers belonging to that hierarchy, you are particularly to inquire, by your waies and meanes aforesaid, what leases are in being of any part of the said last-mentioned premisses, when the same did respectively commence, for what terme granted, to whom the same were so granted, what rents and other duties were reserved thereupon, who are the present tenants of such lands so granted, and in whose right they hold the same, and when and from whom such right is or hath been made over unto them, or unto the persons for or from whom they hold the same respectively.

In case you find variance in the evidence which shall be given, touching the extent or valuation of the premisses, or any part of them, or any other particular given in charge, and if the said variation or difference bee considerable, or if you conceive the evidence to differ from truth to the prejudice of the Commonwealth, or any other person, you are in those cases, as well by your own view as by such other good

waies and meanes as you judge fitt, to informe yourselves of the truth in such particulars, and to certify as well the said evidence at large as your own judgment touching those particulars, with the reasons inducing you to vary from such evidence.

Where you shall find no possibility, by reason of the wastnes or depopulation of the country, to make so particular a survey as is directed, or to inform yourselves so exactly of the meets, bounds, or other certenties of the premisses, or any of them, as is before required, you are in such cases to use your best wayes and meanes you can for the discovery of all and every the particulars herein given you in charge, and to certify upon all such particulars the manner of your proceedings, and the causes why you cannot returne the said survey of them according to the instructions given you.

And because it is required that the quantity or number of acres contained in the premisses, and in every part or parcell of them, should be distinctly and particularly admeasured, you are, therefore, out of the survey taken by you of the premisses, and every part of the same, to cause an abstract to bee drawn, containing the names of all and every such parcells of land as shall bee by you surveyed in every respective barony, according to the tenor of your commission, with their respective bounds and meets, and the parishes or places where the same do respectively lie, not mentioning the quantity or value of the same ; and the said abstract so drawn you are to deliver to such persons as shall be authorized and commissioned to admeasure the same. In which abstract you are to distinguish which of the said lands are forfeited lands, and also which lands are Crown lands, and which lands are lands lately belonging to any archbishop, bishop, dean, dean and chapter, or other officers of that hierarchy, to the end the same may be distinctly admeasured, and distinct plotts returned of the same.

And for the better assistance of the said persons who shall be appointed to admeasure the premisses, or any part of them, you are hereby authorized and required, by warrants under your hand, to appoint (out of the inhabitants of the said county), such and so many fitt persons as shall be judged necessary to attend the said surveyors in admeasuring of the premisses, or any parts thereof, for to show and tread out the meets and bounds of any of the said lands respectively ; and also to informe and make known, as often as there shall be occasion, the meets of the several baronies and parishes, and the course that the said meets and bounds doe runne.

And for the more full and better discovery of the interest of the Commonwealth in or out of lands in the said county, you are further authorized and appointed to inquire what other lands in any of the baronies aforesaid are claymed by any English or Protestants, how meared, scituate, and bounded, and in what parishes or places respectively the said lands doe lye, what number of acres such lands so claymed do respectively conteine by estimation, according to the measure of 21 ffoot to the pole, and 160 poles to the acre ; what leases, annuities, rents or other profits are made off, or is issuing, or of right ought to issue out of the same to the Commonwealth, in right of any person or persons who have forfeited their interests in the same to the Commonwealth ; which you are likewise to return in your survey, therein setting down the particular yearly values of every such lease, annuity, rent, or other profit.

Having finished the survey of every the said baronies within the said county, according to the aforementioned rules and instructions given you, you are to cause the same to bee fairly ingrossed in one or more bookes, setting down the survey of each barony by itself, and to return the same, attested under your hands, or the hands of any three or more of you, together with this commission and instructions, close sealed up, to the surveyor-generall, and a duplicate thereof, in like manner fairly

ingrossed, attested, and sealed up, to the register for forfeited lands in Ireland,—at Dublin, together with all records, evidences, and writings which shall come to your hands concerning the premisses or any part of them. In the returne, transcription, or making up of which survey, or in any other thing relating to the premisses, you are further to observe such instructions as shall bee sent you by the said commissioners of the Commonwealth, or by the surveyor-generall.

You are to use all expedition in the execution of the aforementioned instructions, that the service of the Commonwealth may not bee retarded thereby; and for the more effectuall performance of the severall duties herein directed, you are hereby authorized to imploy such and so many persons under you for writing), ingrossing, and transcribing of such depositions, surveys, and duplicates, as you are to take and returne by vertue of the above said commission, and to give to each of them such allowance as you shall think fit, provided no unnecessary or immoderate charge bee contracted thereby upon the Commonwealth; and that no one person receive for his paines in writing or transcribing the depositions and surveys as aforesaid above the rate of twenty shillings per week.

Lastly, you are not without speciall lycense or order in writing from the said commissioners to discover to any person the particular values, extent, or the like certainties of the premisses to bee by you surveyed, according to this commission, other then what was before directed to such as shall bee appointed to admeasure any part of the said premisses, nor to keep any coppies of the same with your selves or with any of those that shall bee employed by you.

DUBLIN, 2 JUNE, 1654.

C. F. (CHARLES FLEETWOOD),

M. C. (MILES CORBETT)

J. J. (JOHN JONES).



Note on the MSS. Materials for the Civil Survey of 1654-56.

(Public Record Office and Quit Rent Office, Ireland).

In the Headfort Collection of Records purchased by the Commissioners of Woods, Forests and Land Revenues of the Crown in 1837 there were several volumes (portion of a complete set) of the Civil Survey made of certain counties of Ireland in the year 1654-5 : these volumes were then deposited in their Quit Rent Office, Dublin.

This Quit Rent Office collection of Survey Books included all the barony volumes for the counties of Donegal, Limerick, Londonderry, Meath, Tipperary, Tyrone, Waterford, Dublin (except Newcastle and Uppercross), Kildare (except Ophaley), and Wexford (except Forth). Detailed lists of these barony volumes are given in a Report on the Headfort Collection, printed in the Reports of the Irish Record Commissioners, Vol. II, pp. 21-24.

The Civil Survey was undertaken for seventeen other counties ; but it would appear that any Surveys for these counties perished in the fire in the Surveyor-General's Office in 1711. (Essex Street, Dublin).

The Civil Survey consists of Returns of the extent and value of the forfeited lands. It contains very many facts not noted in the particulars and tables accompanying the subsequent mapped Down Survey which was throughout facilitated by the Abstracts made from the Civil Survey.

The Commissioners of Woods, Forests and Land Revenues, at the instance of Mr. J. Harper Scaife, the Superintendent of their Dublin Office, offered this Quit Rent Office Collection of Civil Survey Volumes to the Public Record Office of Ireland, on condition that copies of these Volumes should be prepared in the Public Record Office and furnished to them for constant use in the Quit Rent Office, Dublin.

Mr. James Mills, Deputy Keeper of the Records, gladly accepted the offer. Copies were prepared at the Public Record Office during the years 1900-1910, fresh batches of Civil Survey volumes being deposited there after copies of volumes in the previous batch had been furnished to the Quit Rent Office. By the close of 1910, this work was completed ; all the original Civil Survey Books were deposited in the Public Record Office, and copies of them, as stipulated, had been furnished to the Quit Rent Office.

The Quit Rent Office also received a copy of an official copy of the Civil Survey of the barony of Clanmorris, Co. Kerry, presented to the Public Record Office during the above period ; the original Survey is not forthcoming.

These Volumes were a very important addition to the Records of the Land Settlement under the Commonwealth already in the Public Record Office. They were then available for public inspection, with every facility. They were highly useful as regards local history and as to certain questions of title. They were specially valuable for topography, the

Surveys of some counties being particularly rich in boundary names and place names now often obsolete, or till now unknown.

The principal reason for their transfer was that Records of such value ought to be deposited in the Public Record Office. There they perished in the Summer of 1922.

Happily the Civil Survey copies furnished to the Quit Rent Office, and now deposited there, substantially counter-balance that loss; some of them were compared with the originals by Mr. James Mills, then Deputy-Keeper of the Records, and the remainder by the writer of this Note, then Certifying Officer. All may be accepted as true and authentic copies of the originals destroyed in the year 1922.

MICHAEL J. McENERY,

Certifying Officer, P.R.O., 1899-1910.

Assistant Deputy-Keeper, 1912-14.


Deputy-Keeper of Records and Keeper of State Papers, 1914-1921.

11 MARCH, 1931.

MSS. MATERIALS FOR THE CIVIL SURVEY OF 1654-6.

THE CIVIL SURVEY (1654-6) was made for twenty-seven counties and comprehended the whole of Munster, with the exception of county Clare, the whole of Ulster, with the exception of the barony of Farney, county Monaghan, all of Leinster and part of Connacht, namely, the county of Leitrim. What has survived, so far as can be ascertained, & at present located in the Quit Rent office, is exhibited in the following statement comprehending the whole or part of eleven counties.

PROVINCE	County and Baronies	Date of Commission	Dates of Inquisitions	OBSERVATIONS
MUNSTER	TIPPERARY Ikerin Eliogurty Illeagh Sleivardagh and Compsy Middlethird Iffa and Offa Upper Ormond Lower Ormond Kilnamannagh Kilnalongurty Clanwilliam Arra and Owny Town of Clonmel Church and Crown Lands (Fourteen volumes)	2nd June 1654	26th July 1654 " " " 24th " " 2nd October 1654 28th July 1654 21st February 1654-5 13th September 1654 5th September 1654 6th October 1654 25th February 1654-5 24th July 1654 20th August 1654 9th August 1655 { 24th, 26th, 27th and 28th July 1654	Complete baronial collection.



PROVINCE	County and Baronies	Date of Commission	Dates of Inquisitions	OBSERVATIONS	
MUNSTER— <i>Con.</i>	LIMERICK Clanwilliam Connelloe Cuanagh Coshmay Costlea Kenry Owthynybegg Pobblebrien Small County Kilmallock Town and Liberties Limerick Liberties (North and South) (Twelve volumes)	2nd June 1654	22nd August 1655	There is no separate volume for Crown and Church lands in this collection.	
	WATERFORD Coshmore and Coshbride Deacyes Galtier Glanehery Middlethird Upperthird Liberties of Waterford (Seven volumes)	2nd June 1654			1st February 1654-5
	KERRY Clanmaurice (one volume) (part)	28th July 1654			
	ULSTER	TYRONE Clogher Dungannon Omagh Strabane (Four volumes)			28th July 1654
DONEGAL Boylagh and Bannagh Ennishowen KillmcCrenan Raphoe Tirhugh (Five volumes)	28th July 1654	8th March 1654-5	ditto ditto		
DERRY Town and Liber- ties and barony of Coleraine, Ken- aght, Loughins- holin, Tirkerin and Liberties of Derry (Four volumes)	28th July 1654	8th March 1654-5	ditto ditto		

PROVINCE	County and Baronies	Date of Commission	Dates of Inquisitions	OBSERVATIONS
LEINSTER	DUBLIN Balrothery Castleknock Coolock Nethercross Rathdown (Five volumes)	4th October 1654	3rd November 1655	Baronies of Newcastle and Upper Cross wanting. The Church lands are included in each volume.
	KILDARE Carbury Clane Connell Ikeathy and Oughterenny Kilcullen Kilkea and Moone Naas Narragh and Reban Salt Church Lands (Ten volumes)	20th September 1654		Certificates signed by three commissioners in each instance, but date not recorded
	MEATH Deece Dunboyne Duleek Half-Foore Kells Mohergallion Moyfenrath Navan Ratoath Skreene { Slane and the ten poles in County Cavan Lune (Twelve volumes)	2nd June 1654	23rd March 1654-5	There is also in this collection a "Valuation and return of ye towne of Kells" taken under instructions dated "18th day of february in fifteenth year of his Maties Raigne." In all thirteen volumes for the County. At the end of the volume for the barony of Mohergallion there is a list of the lands belonging to the See of Armagh.
	WEXFORD Ballagheene Bantry Bargy Gorey { Scarawalsh and Enniscorthy town and Liberties Shillbyrne Shilmalure { Ross town and Liberties (Eight volumes)	26th July 1654		

CIVIL SURVEY TIPPERARY VOL. I

TABLE OF CONTENTS

	PAGE
THE HALFE BARONY OF IKERIN	I

JURORS OF INQUISITION :

- PIERS POWER of Thurles Gent.
- GEORGE COMERFORD of Hollycross Gent.
- PHILLIPP GRACE of Shanbally Gent.
- EDMOND DULLANY of Thurles Gent.
- PATRICK RAGGETT of the same Gent.
- RICHARD PURCELL of Loghmoë Gent.
- RICHARD PURCELL of Rorodstowne Gent.
- CHARLES CONNOR of Drome Gent.
- DANIELL Ó FOGURTY of Lissine Gent.
- HUGH McINCARRIGY of Killoshane Gent.
- TEIGE NEALE of Enane Gent.
- RICHARD CORMUCK of Ballymichill Gent.
- JOHN McTEIGE CARROLL of Parke Gent.

PARISHES :

	PAGE		PAGE		PAGE
TAMPLEMORE PART	4	RATHMOVEAGE	15	BARNANE	23
KYLLEA	5	CASTLETOWNE PART	17	TAMPLEREE	25
BURREN	7	KYLLOVINOGE	18	TAMPLETROGHY	26
CORBALLY	11	AGHNAMAYDULL PART	21	ROSCREA	28
INDEX					31

THE HALFE-BARONY OF ELIOGURTY 35

JURORS OF INQUISITION :

- PIERS POWER of Thurles Gent.
- GEORGE COMERFORD of Hollycrosse Gent.
- PHILLIP GRACE of Shanbally Gent.
- EDMOND DULLANY of Thurles Gent.
- PATRICK RAGGETT of the same Gent.
- RICHARD PURCELL of Loghmoe Gent.
- RICHARD PURCELL of Rorodstowne Gent.
- CHARLES CONNOR of Droim Gent.
- DANIELL Ó FFOGURTY of Lissine Gent.
- HUGH McICARRIGY of Killoskehane Gent.
- TEIG NEALE of Enane Gent.
- RICHARD CORMUCK of Ballymihill Gent.
- JOHN McTEIG CARROLL of Park Gent.

PARISHES :

	PAGE		PAGE		PAGE
RATHELTY } UNITED	38	THURLES	52	BALLYOMURRYN	66
SHIAN }		MOKARKY	57	LOGHMOE	68
MOYNE	44	DROMSPERANE	58	KILLFITHMONE	72
BORRES LEAGH	46	BEALACAHILL. PART	62	INSHIÓFOGURTY	74
KILCOOLY. PART	49	HOLYCROSS. PART	64	TEMPLEMORE. PART	78
KALLABEGGS	49				

INDEX PAGE 80

THE TERRITORY OF ILEAGH 85

JURORS OF INQUISITION :

- WALTER BOURKE of Colloghill, Gent.
- MLAGHLIN SHANAGHAN of Rathmoy Gent.
- WM. BOURKE of Fountaine Gent.
- EDMOND BOURKE of Graige Gent.
- MILES BOURKE of Macanane Gent.
- DANIELL MAGRATH of Garrily, Gent.
- MLAGHLIN SHANAGHAN of Borres Gent.
- THOMAS McSHANE of Curraghbehy Gent.
- PATRICK PURCELL of Borres Gent.
- ROWLAND BOURKE of the same Gent.

PARISHES :

	PAGE		PAGE
GLANKEENE	88	BEALACAHILL	94
INDEX			95

	PAGE
THE BARONY OF SLEVARDAGH AND COMSY	97

JURORS OF INQUISITION :

WILLIAM MEAGHER
 PATRICK E. STOCKE
 NICHOLAS COMERFORD
 THOMAS COMERFORD
 JAMES COMERFORD
 GEORGE COMERFORD
 ROBT. SHEA
 RICHARD TOBYN
 JAMES BRETT
 WM. ARCHDEKEN
 EDMOND TOBYN
 WALTER TOBYN
 THOMAS SEIZE
 JOHN DATON
 EDMOND DATON
 THOMAS FANINGE

PARISHES :

	PAGE		PAGE		PAGE
KILLNENAILE	102	FENNOR	119	KILLCOWLY	131
GRAYESTOWNE	105	LISMALIN	122	KILLMANEMNANE	135
ISERTKIRANE	108	MODESELL	124	GRANGEMOCLER	141
MOWNY	110	BOELICK	126	NEWTOWNELENANE	
BALLINGARY	112	CROGHANE	128	PART	146
BALLENURE	118			CLOYNE. PART	148

INDEX	150
THE BARONY OF MIDDLETHIRD	155

JURORS OF INQUISITION :

MORRISH KEARNEY of Steage Gent.
 WALTER HACKETT of Knockgraffond Gent.
 JOHN HIFFERNAN of Rath Mccarty Gent.
 ROBERT HACKETT of Ballytarsny Gent.
 JAMES TRAVERS of Rathmore Gent.
 WALTER ST JOHN of Lismortagh Gent.
 JAMES HENESY of Moclerstowne Gent.
 ROBERT BUTLER of Knockgraffond Gent.
 JOHN KENT of Loghkent Gent.
 JOHN McDONOGH of Ballynatin Gent.
 DERMOT MCNLAGHLIN of Ardmoyle Gent.
 WM. STOKES of Lismortagh Gent.
 THOMAS ST. JOHN of Mortelstowne Gent.
 THOMAS NORGET of Ballytarsny Gent.
 JOHN CUDIHY of Caddlestowne Gent.
 & DAVID TOBYN of Ballynadlea Gent.

TABLE OF CONTENTS

XXV

PARISHES :

	PAGE		PAGE		PAGE
DRANGAN .	159	AUGUSTINES ABBEY	185	MOORETOWNEKIRKE	211
MOGOWRY .	163	RATHCOOLE .	186	BALLESHIHANE .	215
CROGHANE. PART.	165	ST JOHN BAPTISTS		PATRICKS ROCK .	219
CLONINE. PART .	165	GRANGE .	192	KNOCKGRAFFON PART	228
KILTIANAN .	169	DOWNAGHMORE PART	195	OUGHTERATH .	235
ST. JOHNSTOWNE .	173	MOGORBAN .	197	BOYTONRATH .	237
COOLEAGH .	174	KILCONNELL .	201	DANGANDERGAN .	239
PEPPERSTOWNE .	178	RAILESTOWNE .	204	ERRY .	241
CROMPSLAND .	180	TULLAGHMAINE .	205	BALLYNUIRE .	244
COOLEMUNDRY .	182	REDCITY .	208	ARDMAILE .	244
		COLLMAN .	209	GEALE .	247
		BALLYCLERAGHAN		HOLYCROSS PART .	248
		PART .	210		

INDEX	250
THE BARONY OF IFFAY AND OFFAY	257

JURORS OF INQUISITION :

- JOHN MANDEVILE of Ballyglissin Esqr.
- THOMAS CORR of Tobburhany Gent.,
- MORGAN LONNERGAN of Ballylomasny Gt.
- HUGH NEALE of Ballyneale Esqr.
- ULLICK BOURK of Ardfynan.
- PATRICK COMERFORD of Patricks-Chapple Gent.
- EUSTACE ENGLISH of Grang farmor.
- TEIG ô BRYEN of Abynelewnaght yeoman
- DERBY ô CLEARY of Killetin Gent
- JOHN PRENDERGAST of Burgesland
- JAMES MACKIN of Loghlochry
- JOHN NEALE of Bealladerry Gent.
- JOHN HOGANE of Mageonstowne

PARISHES :

	PAGE		PAGE		PAGE
CARRICKE .	261	LISRONAAH .	295	NEWCASTLE .	330
NEWTOWNLENAN		DONAGHMORE	} 296	BALLYBECAN .	333
PART .	262	&		KYLTEGAN	NEDDANS .
KYLMURRY .	265	NEWCHAPPLE .	300	ARDFYNAN .	344
KYLCASH .	270	INISLONAGHTY .	306	ROCHESTOWNE .	347
KYLSHYLAN .	273	BALLYCLERAGHAN		CAHIR .	349
TAMPLEETHNY .	279	PART .	312	WHITECHURCH .	362
KILLOLUAN .	283	DERAGRATH .	315	TUBBRUDD .	363
KYLGRANT .	285	MORTELLSTOWNE .	321	TULLAGHORTANE .	370
CLONMELL PART .	289	TULLOEMEALANE .	324	SHANREGHEN .	373
RATHRONAN .	290	MULLAGH .	328		

INDEX	377
-----------------	-----

THE TOWNE OF CLONMELL	385
---------------------------------	-----

JURORS OF INQUISITION :

JAMES BRENNOCK of Clonmell Apotecary
PATRICK DONOGHOW late of Clonmell merchant
WALTER MORONY late of ye same merchant
THOMAS WHITE late of ye same merchant
JOHN DWYER late of the same Glover
PHILLIPP MOHOLOGHAN late of ye same husbandm
THOMAS CARRAN late of the same husbandm
LUKE QUIRCK late of the same merchant
RICHARD ESMOND late of the same husbandm
MICHAELL BRAY late of the same merchant
AMBROSSE BRAY late of the same merchant
THOMAS WALSH late of the same husbandm



LIST OF ABBREVIATIONS

Ã	.	.	.	acres
app̃eth	.	.	.	appeareth
ā̃s	.	.	.	alias
bary	.	.	.	barony
b̃pps	.	.	.	bishops
com̃	.	.	.	comitatus
comrs.	.	.	.	commissioners
denominãon	.	.	.	denomination
lds	.	.	.	lands
p̃	.	.	.	par, per, por
p̃	.	.	.	pro
ptinent'	.	.	.	pertinentia
plant.	.	.	.	plantation
p̃ld	.	.	.	ploughland
publiqz	.	.	.	publicus
sd̃	.	.	.	said
ff̃	.	.	.	scilicet
sẽvall	.	.	.	several
upp̃	.	.	.	upon

O.S.	.	.	.	Ordnance Sheet
P.R.O.	.	.	.	Public Record Office
Q.R.O.	.	.	.	Quit Rent Office

NOTE ON MAPS

The outline Map of Tipperary, showing Boundaries of Baronies and Territories, A.D. 1654-56, prefixed to this Volume, is intended to aid the historical student by showing the relative positions and extent of these historic divisions. A few modern place names have been added, to serve as additional guiding points.

THE CIVIL SURVEY, A.D. 1654-56, was followed by the Maps of THE DOWN SURVEY, A.D. 1655-58, made under the direction of Dr. (later Sir) William Petty, Surveyor-General.

As for other Counties, the twelve large-scale Barony and Territory Maps of THE DOWN SURVEY for Tipperary have been reproduced, full size, from the set now in the Bibliotheque Nationale, Paris. They will be found most useful in connection with the CIVIL SURVEY. *Prices* :—Uncoloured, 2s. 6d. each ; coloured as in the Paris Maps, 5s. 0d. each.

The following modern Official Maps will in varying ways be also of use :—

THE COUNTY INDEX MAP (3 miles to 1 inch), showing all Parishes ; *price*, 2s. 6d.

THE COUNTY "QUARTER-INCH" MAP, five colours ; unmounted, 1s. 6d. ; mounted, 2s. 6d. In two colours only, unmounted, 1s. 6d. (*Scale* 1 : 253440.)

Sheets of the "HALF-INCH" MAP OF IRELAND, about 27 by 18 inches each ; five colours. (1) Hills and Contours in brown ; (2) Hill shading outlined, Contours shown by shades of colour. Each sheet, unmounted, 2s. 0d. ; mounted and folded, 3s. 0d. (*Scale* 1 : 126720).

Sheets of the "ONE-INCH" MAP OF IRELAND, each 18 by 12 inches ; five colours ; unmounted, 1s. 6d. each ; folded for pocket, 2s. 6d. each. Uncoloured, and showing Contours, unmounted, 2s. 0d. each. (*Scale* 1 : 63360.)

Sheets of the "SIX-INCH" MAP OF IRELAND, each 36 by 24 inches. Showing areas of each townland, and all field boundaries, 5s. 0d. each sheet. (*Scale* 1 : 10560.)

Sheets of the "TOWNLAND MAP" OF IRELAND, showing the area of each field, 6s. 0d. each. (*Scale* 25.344 inches to one mile ; 1 : 2500.)

ALL THESE MAPS may be had from THE ORDNANCE SURVEY OFFICE, Phoenix Park, Dublin ; or the principal Agent : The Government Publications Sale Office, 5 Nassau Street, Dublin ; and Agents in various Irish cities and towns.

NOTE.—Parcel Post Charges : $\left\{ \begin{array}{l} \text{Up to 6 Maps—6d.} \\ 7 \text{ " } 10 \text{ " } \text{—9d.} \\ 10 \text{ " } 14 \text{ " } \text{—1/-} \\ 15 \text{ " } 20 \text{ " } \text{—1/3} \end{array} \right.$

COM TIPPERARIE *ff*

The halfe Barony⁽¹⁾ of IKERIN

Containinge the severall Parishes followinge

(Viz^t)

THE PARISHES OF

TAMPLEMORE PART

KYLLEA

BURREN

CORBALLY

RATHMOVEAGE

CASTLETOWNE PART

KYLLOVINOGE

AGHNAMAYDULL PART

BARNANE

TAMPLEREE

TAMPLETROGHY

ROSCREA

(1) Commissioners were appointed under statute 11 Eliz., sess. 3, ch. 9, to extend Tipperary county "in ploughlands and to divide these in baronies" (Elizabethan Fiants, No. 1846). In the published Records (A.D. 1662-1690) of the Court of Record, of the County Palatine of Tipperary, the territories of Ikerin and Eliogurty appear as one barony (6th Report, Public Record Office).

BARONY OF IKERIN

At a Court of Survey held at Thurles in the County of Tippary for the halfe barrony of Ikerine in the sd county the 26th. of July 1654 Before Charles Blount John Booker and Henry Paris Esqrs. Comrs. appointed and authorized by Comissōn from the Righ Honorable the late Comrs. of the Comonwealth of England for the affayres of Ireland for houlding of Courtes of Survey in the sd. county of Tippary by the oathes of good and lawfull men of the sd halfe Barrony of Ikerine whose names are under written It is found as followeth (vizt)

PIERS POWER of Thurles Gent.

GEORGE COMERFORD of Hollycross Gent.

PHILLIPP GRACE of Shanbally Gent.

EDMOND DULLANY of Thurles Gent.

PATRICK RAGGETT of the same Gent.

RICHARD PURCELL of Loghmoe Gent.

RICHARD PURCELL of Rorodstowne Gent.

CHARLES CONNOR of Drome Gent.

DANIELL Ó FOGURTY of Lissine Gent.

HUGH McINCARRIGY of Killoshane Gent.

TEIGE NEALE of Enane Gent.

RICHARD CORMUCK of Ballymichill Gent.

JOHN McFEIGE CARROLL of Parke Gent.

The MEARES AND BOUNDS of the halfe Barrony of Ikerine at large Described wth the nature of the soyle and what else is remarkable or observable therein.

pa. 1.

And first beginning on the east on a shaking vaine or Gutter in the middle of the Redd bogg of Elly wch Gutter devides this halfe Barrony from the county of Kilkeny and Queenes county on the east, And thence leadeth uppon another in the Redd Bogg afforesd. to the Barrony of Ballybritty on the North east of this halfe, and from thence leadeth uppon the sd Gutter to the pass and ffoord of Dunegirr lying in the North of this halfe barrony where it leaves the sd Redd bogg of Elly and leadeth uppon a small Brooke in Dreyland and pastureable bogg to the pass of Bunnowe wch bounds this halfe barrony wth the barrony of Clounelesk uppon the River Brosnagh in the Kings county upon wch River it leadeth about a Carbine shott untill it meetes a small brook wch devides this halfe barrony from the barrony of Cloneleske afforesd. on the North West of this halfe Barrony untill it meetes a gutter in a pastureable bogg untill it meetes the meare of Classygadd and from thence in wood Bogg and Mountaine pasture untill it meetes the River of Ballinveany in the Barrony of Upper Ormond in this county uppon wch River it leadeth untill it meetes a brook leading to the foot of the mountaine of Knockmore to whose topp it assends by a gutter and thence desends by another gutter deviding this halfe barrony from the barrony of Upper Ormond on the North untill it meetes a small brooke in a Glynn to the foot of the mountaine called Knockloghery where it leaveth the Barrony of Upper Ormond and meetes the Territory of Ileagh being westwards of this halfe Barrony and thence uppon a brooke faleing from the said Knocknoherry untill it meetes a little foord uppon the sd. Brook called Boheriny and from thence upon butts & ditches upon arable and pasture lands to the Mill of Killoskeaghane eastwards and from thence uppon ditches and shrubby woods and pasturable land to a place called Aghnarrin and from thence Eastwards in arable pasture & shrubby woods to the lands of Knockagh thence upon ditches to the foord of Leame Inally and from thence by a small brooke till it comes to the ffoord called Bellaheene thence eastward in the sd brook directly to another brook by the lands of Adamstowne in the halfe Barrony of Ellyogurty and upon ye sd Brook eastwards on arable and

pasture lands untill it meetes an old ditch and other marks meareing with the Hill of Beallacahill in the halfe Barrony of Ellyogurty and from thence by the sd. hill uppon arable lands to the foord of Beallanagare on the sd. Brooke from thence on the sd Brooke to the River Swyre North-eastwards and upon the sd River Shewir until it meetes a small brooke called Duglassy faleing into the sd. River, and on the sd. brooke about a Muskett shott from the sd River by ditches and butts on arable & pasture lands eastwards untill it meetes the sd. River Shwir and from thence along Southwards uppon the sd. River to the foord of Beallaflonoge on the said River and from thence by shrubby woods and butts in pasture lands eastwards untill it comes to the foord of Beallachall on the sd. River, and from thence on the sd river south eastwards untill it meetes a small brooke in pasture lands faleing into the sd River and from thence assending uppon the sd brook eastwards untill it meetes ye lands of Lissinballyeirke in

pa. 2

ye halfe barrony of Elliogurty/and from the sd. lands by Gutters and other marckes eastwards untill it meetes the Rivolett Duage and upon the sd. Rivolett to the shakeing vaine or gutter in the midle of the Redd Bogg of Mone Elly from whence the sd. Rivolett springs where wee first begunn.

This halfe barrony is aboute a third pt. meadow ground & raable land butt much spent by tillage another third pt. thereof woody heathy pasture turbaries pasturable bogg and Mountaine. The other third pt Redd bogg and deepe and unprofitable Curraghs or Shrubby bogg much of these unprofitable lands being intermixt wth the meddowes arable & pasture grounds.

In this halfe barrony springeth the rivers of Shewir & ffeor neither of them navigable in this halfe Barrony with sefall other rivolets and brookes.

There is alsoe in this halfe Barrony upon the lands of Ballynakill one windmill.

In this halfe barrony are three mannors by name Roscrea Clonenakeany and Tullow of wch Roscrea hath the priviledge of a Court leete and a court Barron a markt once a weeke and a ffayre twice a yeare it being the best

manner towne in the halfe Barrony. The other two townes haveing the privileges of a Court Leete & Barron.

In this halfe Barrony are likewise seaven castles inhabited yett wanting repayre vizt. the castle and bawne of Roscrea, the castle and bawne of Ballynakill, the castle of Clonyne, the castle of Killevardy, the castle of Barnane, the castle of Killoskehane, wth a stone house, the castle and bawne of Tulloe and six castles out of all manner of repayre (vizt.) Rathmovea castle, Clonecannanane castle, Bollybane castle,

Crannagh castle, Clonykeany castle, and the castle of Emly one old stumpe of a castle in Clonemore irrepayreably demolsihed.

In this halfe Barrony are the sevall parishes and part parishes ffollowing (vizt) part of the parish of Tamplemore, part of the parish of Castletowne, the parish of Tampletoghy, the parish of Tampleree, the parish of Killovinoge, the parish of Barnane, the parish of Killea, the parish of Roscrea, the parish of Corbally, the parish of Borrin, the parish Rathmoveage, part of the parish of Aghnamaydull.

Part of the parish of Tamplemore lying in this halfe Barrony¹ pa. 3

Proprietors names in 1640	Denominacōn of lands	Number of plant acres by estimat	Lands pfitable and ye quantity	Lands unpfitable and ye quantity	Value of the whole & each of the sd. lds
John O Magher of Clonena-keany Esqr. James Purcell of Knockane-roe Thomas O Magher of Grange Thomas O Magher of Clonetteffe James O Magher and John O Magher of the same Teige Magher of Killavardy Esqr. Daniell Magher Teige Magher & Owny Magher of Killea Irish Papists James Earle of Ormond	Cappullkeagh one colpe cont Killoghy, Clonteafe Curraghduffe, Gortruane, Barnaligane pt of Killvardy & Graigedarrig	A 710 : 0 : 0	A Arable 500 : 00 : 00 Meddow 010 : 00 : 00 Woods 040 : 00 : 00 Pasture 160 : 00 : 00	A 000 : 0 : 0	li s d 080 : 00 : 00

The sd lands are bounded on the east and south with the lands of ffarrinogahill and Tamplemore in that pt of the parish of Tamplemore wch lyeth in Elliogurty on the west with the lands of Killavardy, Glann, Killduffe and Killea in the parish of Killea, by butts, ditches and markes in arable & pasture lands, and on the North wth the lands of Teanakilly and Clonenakeany in the parish of Burrin in arable lands.

The sd John O Magher pprietor of one fourth pt colpe wanting a fourth pt of the sd forth pt & pprietor of one thirtieth pt of the sd 4th pt in fee by descent from his Ancestors

The sd Thomas Magher & James Purcell pprietors of one fourth pt wanting a thirtieth pt in fee by descent from their ancestors

The sd James Magher James Purcell Thomas Magher & John Magher pprietors of one quarter colpe in fee by descent from their ancestors

The sd James Purcell pprietor of one

sixth pt colpe being Graigdarrig by purchas from one John Shea long before the Rebellion (as wee are informed)

The sd Earle of Ormond Owny Magher Daniell Magher & William Magher pprietors of two thirds of a quarter colpe in fee by descent from their Ancestors

The sd Teige Magher pprietor of one eight pt of the sd colpe in fee by descent from his ancestors. The sd. Wm. Magher pprietor of two third pts of a quarter colpe in fee by descent. The sd. Teige Magher, James Magher, Thomas Magher, John Magher & James Purcell pprietors of one fourth excepting a fourth of the sd. fourth pt. colpe in fee by descent from their ancestors.

The sd lands are not cleerly devided betweene the sd. pprietors whereby each pprietors. pportion may be p̄ticularly surrounded the pasture being in coffon.

Uppon the sd Colpe is som cabbins & little improvemt.

the totall	the sume of all the lands in this Parish is	Number of plantn acres by estimat	Quantity pfitable	Quantity unpfitable	Value of all the sd lands
		A 710	A 710	= = =	li 080

¹ Remainder of parish in barony of Eliogurty

The Parish of Killea

The MEARES AND BOUNDS of the said Parish at large sett forth with the severall townshippes and parcells of land therein contayned and the Tythes of the said Parish.

pa. 4

And first begining at a pass called Bellaghnagare in this Parish by a brook in Pastureable lands meareing wth the lands of Curraghduffe in the Parish of Tamplemore and in the East of this Parish, thence uppon the same brooke and other markes meareing wth the lands of Adamstowne in the sd parish of Tamplemore and still in the East, thence from the same brooke by ditches and other markes mearing wth the lands of Gortruane in Cappulkeagh in the Parish of Tamplemore, and on the south of this parish in arable lands, thence by ditches and butts in arable lands meareing wth the lands of Barone-ligane in the parish of Tamplemore and in the south of this parish untill it meetes a little brooke faleing downe from Barnacahill wch devides this parish from the parish of Barnane thence through the same brooke upon butts and ditches in arable lands meareing wth the lands of Ballymckymorish in the parish of Barnane being on the West of this Parish, thence by ditches & butts meareing wth the afforesd Ballymckeire and still on the West to the topp of the hill whereupon stands the Divels bitt and meareing with the lands of Borresnafarny pt of the lands of Clonecanonane pt of the afforesd parish untill it comes to the place where the River Shewir springeth, and in the North of this Parish wch Devides this parish from the Parish of Borrin,

thence uppon the sd River Shewir meareing wth the lands of Borresnoe & Teanakilly in the Parish of Burrin still on the north till it meetes a little brooke faleing into the sd River Shewir and by the same brooke to the pass of Bellaghnagare where wee begunn

The sd Parish lyeth intirely in the halfe Barrony of Ikearine the Tythes great and small of the sd. Parish being an intire rectory belonging to the Sea of Cashell.

The Tythes great and small of the sd Parish was worth in 1640 *li* 020 : 00 : 00
In the sd Parish of Killea are aboute fower plant acres of Gleab-land valued in the year 1640 00 : 10 : 0

The sd. fower plantacon acres are surrounded within the lands of Killea afforesaid.

The afforesd parish contayneth the severall colpes of land hereunder written (*viz.*) Killballyhimickine one quarter part colpe, Skahanagh one eleaventh pt colpe Killmocuddy one quarter of a colpe, wanting one forthteene pt Grange one forth pt colpe Killea one forth part colpe, Lissnarickeene one sixteenth pt colpe Glanereagh one eight pt colpe, Kileduffe one eight pt colpe, Killevarda one forth pt colpe Ballymcrier-magher one eight pt colpe and pt of the lands of Gortruane amounting in all to two colpes.

THE PARISH OF KILLEA

pa. 5

Proprietors names in 1640	Denominācon of Lands	Number of Plant acres by estimat	Lands pfitable & the quantity	Lands unprofitable and ye quantity	Value of the whole & each of ye sd lands
John O Magher of Clonena-keany Esqr. Teige oge Magher of Killovardy Esqr. Connor O Magher of Coole-cormuck	The whole parish of Killea containeing in all two colpes called by the name of Killea two colpes	A 1227 : 00 : 00	A Arable 500 : 00 : 00 Pasture 500 : 00 : 00 Meadow 015 : 00 : 00	A Redd Bogg 212	<i>li</i> <i>s</i> <i>d</i> 100 : 00 : 00

The sd whole parish is individually whose title they clayme (*vizt*) by fee from distributed betwixt the afforenamed pprietors their Ancestors, That the meares can by noe being all Descended out of the house of O Magher way be sett forth distinctly onely the outer

Teige
 Ó Magher
 of ye same
 Colly
 McSwyny
 of Killmc-
 cuddy
 Thomas
 Magher
 Gullerneaffe
 Ó Magher &
 Phillipp
 Magher all
 of Killbally-
 himykine
 James
 Magher of
 Grange
 Owny
 Daniell &
 Connor
 Magher
 of Killea
 Teige
 Magher of
 Kilduffe
 Owny
 Magher and
 Connor
 Magher of
 Lisnavillin
 Irish
 Papists

lyne or bounds of the whole layed downe as is sett forth in the discription of the whole parish.

The sd John Ó Magher pprietor of the eleaventh pt of a colpe being Skehanagh in fee by descent from his Ancestors (as wee are informed)

The sd Teige Magher pprietor of one third of a fourth pt one eight pt. one two and thirtieth pt and one third pt of a sixteenth pt colpe in fee by descent from his Ancestors (as wee are informed)

The sd. Connor and Teige Magher pprietors of one eight part colpe thereof in fee by descent from their ancestors moytively as wee are informed

The sd. Thomas Magher Gullerneaffe Ó Magher and Phillipp Magher of Killbally-himikine proprietors. of one 4th pt. colpe (vizt.) the sd. Thomas one fifth pt. thereof and the sd. Gullerneaffe & Phillip proprietors of the rest moytively in fee by descent from their Ancestors as wee are informed.

The sd. Colly McSwyny pprietor. of one 4th. pt (one eleaventh pt colpe wanting) being Killmocuddy in fee by descent from his Ancestors (as wee are informed)

The sd. Thomas Magher pprietor of one sixteenth pt. colpe in Grainge in fee by descent as wee are informed. The sd. James Magher pprietor of two third pts. and one sixteenth pt. colpe in Grainge afforesd. in fee by descent from his Ancestors (as wee are informed). The sd. Owny mcDaniell & Connor Magher pprietors above two thirds of a 4th. pt. thereof being in Killea in fee by descent from their ancestors

The sd. Owny Magher & Connor Magher pprietors of one sixteenth pt. colpe thereof being Lissinvillin in fee by descent from their ancestors

The sd. Teige Magher of Kileduffe pprietor of one eight pt colpe wanting a fourth pt. in fee by descent from their Ancestors

There is upon the lands of Killavardy a stone house in repayre & a grinding mill likewise in repayre.

		Number of plantn. acres by estimat	Quantity pfitable	Quantity unpfitable	Value of all the sd. lands
The tottall	The sume of all ye lands in this parish is	Λ 1227	Λ 1015	Λ 212	li 100



The Parish of Burrin

The MEARES AND BOUNDS of the said Parish at large sett forth, wth the severall Towneshippes and pcells. of land therein conteyned and the Tythes of the sd. Parish.

pa. 6

And first begining in the south wth the Parish of Tamplomore and Killea by markes and butts in curragh pasture and mountaine land in the lands of Killmocuddy, and from thence westward in mountaine wth Borresnefarny and Clonecannan pt of the Parish of Aghnamaydull & from thence uppon the sd. mountaine in the parish of Rathmoveage to Ballynakill still in mountaine by markes and butts & from thence in a heathy mountaine to Ballyrine in the parish of Roscrea on the north and Clonyny in the parish of Corbally & from thence Northward in Deepe Curraghs to the River Neore from thence through timber woods by markes untill you meete a broade foord called Aghbellameltiane and from thence in deepe curraghs & boggs to Skyrke in Ossory in the East and from thence in deepe curraghs and redd bogg to the Parish of Tamplomore and to Killmocuddy in deepe curraghs and shrubbywoods where wee first begunn.

This Parish lying and being in the halfe Barrony of Ikerine, the Tythes both great and small thereof belonging to the Rectory & Viccarage the two thirds thereof being an Impropriat Rectory conferred many years sithence upon the ancestors of the Earle of Ormond (as wee are informed) The other third the viccarage

The Tythes great & small of ye said parish was worth in 1640 *li*060 - 00 - 00

There is in the sd. parish fower plantacon acres of Gleab land belonging to the viccar valued in 1640 *00* - 10 - 0

The sd. parish conteyneth the number of colpes heereunder written (vizt) Clonekeany one halfe colpe Tennakelly two thirds of a quarter of a colpe, Gurteene one qrter colpe, Borresnoe halfe a colpe wanting ye eleaventh pt. of a colpe, Beallanabrogy one qrter colpe wanting the eleaventh pt. thereof, Longfoord the twelfth pt of a colpe, Oldcastle half a quarter colpe, Lisglanbehagh and Carruereagh one third pt. of a colpe, Glanebehagh and Bolly one quarter of a colpe & one third pt of a colpe, Ballyhanry & Ballynagurtiny halfe a colpe, Dangensallagh one sixth pt. of a colpe, Colloghill, Ballynaghy one quarter colpe Ballynogh one quarter colpe, Ballypollin & Shanballynahahy one quarter colpe the rest of Toherane & Gortderrynoe one quarter colpe, Bollybane one sixth pt. colpe Bawnemadreny, Cappatagheene & Gortiglanny halfe a colpe Ballykelly one sixth pt. colpe Behaghglass one third pt. of a colpe in all six colpes and the sixth pt of a colpe

THE PARISH OF BORRIN

pa. 7

Proprietors names in 1640	Denominaçon of lands	Number of plant acres by estimat	Lands profitable & ye quantity	Lands unprofitable and ye quantity	Value of the whole & each of ye sd. lands
John Ó Magher of Clonakeany Esqr., Irish Papist	Clonakeany, Gurteenelonford & Oldcastle three quarters of a colpe one eight & one twelfth pt colpe	A 834 : 00 : 00	Arable 400 : 00 : 00 Wood 100 : 00 : 00 Pasture 225 : 00 : 00 Meddow 009 : 00 : 00	A Redd bogg 100 : 00 : 00	<i>li</i> 060 : 00 : 00

The sd. lands are bounded on the South wth Killoghy in the Parish of Tamplomore wth. the timberwood of Gortnagowny in the parish of Killovinoge by butts & markes in the west wth. Bellanamoe in the parish of Castletowne in a rocky heathy mountaine and wood, and in the north wth. Dangensallagh

in Bogg and Curragh in this Parish. The sd. John Magher pprietor. in fee by descent from his Ancestors as wee are informed.

Upon the sd. lands of Clonakeany stands a castle out of repayre the ruins of a mill, and uppon the lands of Old castle a stumpe of a castle ye lands all wast.

BARONY OF IKERIN

John O Magher of Clonea- keany Esqr. Irish Papist	Ballynogurteene & Ballyhenry one halfe colpe	A 253 : 00 : 00	A Arable 150 : 00 : 00 Wood 030 : 00 : 00 Pasture 070 : 00 : 00 Madow 003 : 00 : 00	A 000 : 00 : 00	li 10 : 00 : 00
<p>The sd. lands are bounded in the south all in this Parish. The sd. John Magher wth. Behaghglass in this parish by butts in pprietor of the sd. lands in fee by descent arable and pasture lands, on the west by a from his Ancestors. little spring with Dangen-Sallagh in this This land is wholly wast without improve- parish, on the North wth. Bolly, and on the ment east with Glanebehagh by a ditch and butts</p>					
The sd. John Magher Esqr. Irish Papist	Ballyenogh one quarter of a colpe	A 200 : 00 : 00	A Arable 120 : 00 : 00 Wood 060 : 00 : 00 Pasture 020 : 00 : 00	A 000 : 00 : 00	li 020 : 00 : 00
<p>The sd. land is bounded on the south in the Queens County by a brooke and redd wth. Dromeard in the Parish of Killovinoge bogg. The sd. John Magher pprietor in fee in Redd bogg and Deepe curraghs in the West by descent from his ancestors (as wee are wth. Gort Derryboy & Loghrane in this Parish informed) uppon a little brooke in the north wth. Modromy The sd land layeth wast without any & Tumony in this parish in reddmountaine Improvement or building. and timberwood, and on the east wth. Clonemoe</p>					

THE PARISH OF BORIN

pa. 8

Proprietors names in 1640	Denominaçon of lands	Number of plant acres by estimat	Lands profitable & the quantity	Lands unprofitable & ye quantity	Value of the whole & each of ye sd. lds
Thomas Magher of Loghrane Teige O Magher of Killovardy Esqr. Wm. Magher of Ballypolline Irish Papist	Loghrane, Gort- derryboy, Bally- polline & Shanballynahy one halfe colpe	A 410 : 00 : 00	A Arable 200 : 00 : 00 Pasture 100 : 00 : 00 Wood 050 : 00 : 00	A Redd bogg 060 : 00 : 00	li 030 : 00 : 00
<p>The sd. lands are bounded on the south Magher Teige Magher and William Magher wth. Shanakill in the Parish of Killovinoge in pprietors in fee by descent from their Ancestors Redd bogg in the West wth Gortnagowny in (as wee are informed) but what pportion each this parish still in Redd bogg & in the North pprietor hath wee cannot finde. Uppon these wth. Behaghglass by the River Neore & on lands stands a fforte cast upp at the charge the east with Modromy in Mountaine upon a of the state in the yeare 1652.</p>					

PARISH OF BURREN

Thomas Magher of Bollybane Esqr. Irish Papist	Bollybane, Bawne-modromy, Kap-paghlahine & Gortiglany one halfe colpe & one sixth pt. colpe	£ 375 : 00 : 00	Arable 100 : 00 : 00 Wood 100 : 00 : 00 Pasture 075 : 00 : 00	Redd bogg 100.	£ 020 : 00 : 00
The sd. land is bounded on the South with Ballypollin by a ditch in Red mountaine in ye west wth. Gortnagowny both in this parish by a ditch in Redd bogg to the River Neore in the North by the sd. River Neore wth. Cloneene in the Parish of Corbally and on the east in a timber wood wth. Ballynoegh in this parish. The sd. Thomas O Magher Proprietor in fee by descent from his Ancestors. Uppon ye sd. lands of Bollybane there is an old castle out of repayre & Modromy the walls of an old Bawne & noe other Improvement.					

Edward Butler of Clare Esqr. Irish Papist	Bolly Glanbehagh Behaghglass one halfe of Carrue-reagh & Lisglanbehagh in all one colpe & one $\frac{1}{3}$ pt colpe	£ 619 : 00 : 00	Arable 400 : 00 : 00 Wood 017 : 00 : 00 Pasture 200 : 00 : 00 Medow 002 : 00 : 00	£ 000 : 00 : 00	£ 060 : 0 : 0
The sd. lands are bounded on the south wth. Loghane & Gortnagowny in this Parish by the River Nore in the West uppon a little Brook till it comes to Dangensallagh in this parish, and from thence to Ballynakill in the Parish of Rathmovioge by a ditch and on the north and east wth. Gortavillin in the parish of Corbally. The sd. Edward Butler pprietor of the sd lands by purchas long before the Rebellion (as wee are informed). The said lands are waste without Improvement					

THE PARISH OF BURIN

Proprietors names in 1640	Denominacon of lands	Number of plant acres by estimat	Lands pfitable & the quantity	Lands unprofitable & the quantity	Value of the whole & each of the sd. lands
Keadagh Magher of Bally Kelly Irish Papist	Ballykelly one sixth pt colpe	£ 100 : 00 : 00	Arable 050 : 0 : 0 pasture 050 : 0 : 0	£ 000 : 00 : 00	£ 10 : 0 : 0
The sd lands are bounded on the South wth Garranem Aully in Ossory by a Red bogg in the west with Knockroe in the Parish of Corbally in Red mountaine & woods in the north wth Bellagh more in Upper Ossory by the river Neoare & on the east wth Borresmore in Ossory in Redd bogg. The sd Keadagh Magher pprietor in fee by descent from his ancestors. This land is all wast without improvemt.					

BARONY OF IKERIN

<p>Piers Lord Viscount Ikerin Irish Papist</p>	<p>Colloghill & Bally- vinogh one quarter of a colpe</p>	<p>£ 125 . 00 . 00</p>	<p>£ Arable 062 . 00 . 00 Wood 020 . 00 . 00 Pasture 043 . 00 . 00</p>	<p>£ 000 . 00 . 00</p>	<p>li s. d. 020 . 00 . 00</p>
<p>The sd lands are bounded on the South East with Garryduffe in Ossory in Redd Bogg. The sd. Piers Butler pprietor in fee by descent from his Ancestors. This land is wast without improvement or buildings</p>					
<p>Derby O Magher of Dangen- glass Irish Papist</p>	<p>Dangensallagh one sixth colpe</p>	<p>£ 125 : 00 : 00</p>	<p>£ Arable 62 : 00 : 00 Pasture 63 : 00 : 00</p>	<p>£ 000 : 00 : 00</p>	<p>li 12 : 00 : 00</p>
<p>The sd land is bounded on the south Parish by a brooke in pasture land. wth the lands of Clonenakeany in this parish by a brooke, in the west by the sd brooke The sd. Derby O Magher pprietor in fee by Descent from his ancestors (as wee are informed) wth Oldcastle in this parish, on the North by Descent from his ancestors (as wee are informed) wth Bolly in this Parish by a ditch in firme land and on the east wth Behaghglass in this This land is Wast without Improvement</p>					

THE PARISH OF BURRIN

<p>Proprietors names in 1640</p>	<p>Denominaçon of lands</p>	<p>Number of plaifit acres by estimate</p>	<p>Lands pfitable & the quantity</p>	<p>Lands unprofitable and ye quantity</p>	<p>Value of the whole & each of ye sd lands</p>
<p>Garrald ffenell of Borresnoe John Magher of Beallana- broggy Esq. Irish Papists</p>	<p>Borresnoe & Beallanabroggy three quarters of a colpe wanting ye 11th pt. of a colpe & ye 11th pt. of a quarter colpe</p>	<p>£ 450 : 00 : 00</p>	<p>£ Arable 200 : 00 : 00 Pasture 250 : 00 : 00</p>	<p>£ 000 : 00 : 00</p>	<p>li 040 : 00 : 00</p>
<p>The sd. lands is bounded on the South m^ephillip in this Parish by the sd brooke. wth Killmocuddy in the Parish of Killea by The sd John Magher pprietor in fee by descent from his Ancestors markes in Redd mountaine in the west by The sd Gerald ffennell pprietor by way of mortgauge long before the Rebellion. markes in Redd mountaine wth Gurteene na^e singane in the parish of Castletowne in the North wth Longfoord in this parish by a brooke This land is wast without Improvment called Neore & on the east with Gurteene</p>					

Richard Butler of Ballynakill Esqr Irish Papist	The one halfe of Lissinbehagh & Kearuereagh one sixth pt of a colpe	£ 075 : 00 : 00	Arable 37 : 00 : 00 Pasture 38 : 00 : 00	£ 000 : 00 : 00	li 06 : 00 : 00
<p>The sd. lands are bounded on the south wth Bolly in this Parish by a ditch in Redd mountaine in the west wth Ballyslea in this parish by a ditch in a bogg in the North wth Ballynakill in the Parish of Rathnavioge by a ditch called Bohirmuccady & on the East wth. Ballycreene in the parish of Roscreain Redd mountaine The sd Richard Butler pprietor in fee by descent from his ancestors as wee are informed And Mary Butler pprietrix of a third pt thereof by way of Dower all wast.</p>					
Thomas O Magher and John O Magher of Tennakilly Irish papist	Teanakelly one quarter colpe	£ 140 : 00 : 00	Arable 075 : 00 : 00 Pasture 032 : 00 : 00	Redd 33 : 0 : 0 bog	li 05 : 00 : 00
<p>The sd land is bounded on the South with Killogh in Deepe Curraghs in the Parish of Tamplemore on the West wth Gurteene m'Phillipp in this Parish by Redd Rocky mountaines on the North wth Clonekeany and on the east wth Clonekeany afforesd. by a little brook The sd Thomas and John Magher pprietors moytively of the sd lands by descent from their Ancestors all wast.</p>					
The Totall	The sume of all ye lands in this Parish is	£ 3581	Quantity pfitable £ 3188	Quantity unprofitable £ 393	Value of all the sd lands (1) li 275

¹ The correct total would appear to be £293. Totals for areas and valuations should not be accepted without verification.

The Parish of Corbally

The Meares and Bounds of the sayd Parish at large sett forth with the severall townships and parcells of land therein contained And the Tythes of the sayd Parish

And first begining in the south with the halfe colpe of Ballyhenry and Ballynagurty in the Parish of Borrin thence by a brooke in arable

land ptly & ptly in wood & pasture in the sd Parish of Borrin and the lands of Aghalliske in this parish, in the west thereof by butts & old ditches in heathy ground Westwards to Ballyshida and Carruekeagh in the Parish of Rathmoveage from thence by butts through pasture land till it comes to a ditch bounding wth Inane in the

Parish of Roscrea in the North and from thence by butts through heathy hills and pasture to Ballyleyne in this parish still on the north and from thence by a ditch bounding wth the lds of Roscrea in the parish of Roscrea till it comes to Coule Ishell in the Kings County in the east of this parish and from thence by a gutter in redd bog & curraghs eastward untill it comes to the river Neore by Knockballymagher in this parish crossing over the sd river and from thence by butts to Ballykelly in the Parish of Burrin from thence to Garranem^e Aully in Ossory by a gutter through redd boggs and deepe curraghs from thence by timber trees to Ballyinohy in the parish of Borrin still on the east of this parish, and from thence through the great woods till it crosses over the Nore, and from thence by the sd River to Behaghglass in the parish of Borrin and from thence by a ditch in Pasture land to the lands of Ballygurtiny in the Parish of Borrin where wee first begunn.

The sd Parish lyeth intirely in the halfe Barrony of Ikerine The Tythes thereof both great & small

being an Impropriat Rectory intirely belonging to the Earle of Roscomane by way of Inheritance as wee are informed except such as shall be heereafther excepted

The Tythes of this parish was worth

in 1640 11040 : 00 : 00

The Third pt of the Tythes of Bolly Glanbehagh and Lisglanbehagh and the Tythes of two fields in Clonyny pcells of this parish doe belong to the Parish of Borrin.

The afforesd parish contayneth the sevall colpes heereunder written (vizt) Corbally halfe a colpe, Clonyny, Gortmullin and Grainge one colpe Ganebehagh and Bolly halfe a colpe and two thirds of a colpe, Cloncrokin one eight pt of a colpe, Lisglanbehagh one sixth pt of a colpe, Agnasmear one sixth pt of a colpe, Tomony one quarter of a colpe Knockballymagher, Knockroe, and Spaddernagh one quarter colpe In all three colpes and one eight pt colpe.

There is in Clonyny one castle in repayre in this parish.

THE PARISH OF CORBALLY

pa. 12

Proprietors names in 1640	Denomination of lands	Number of plant acres by estimat	Lands pfitable & the quantity	Lands unprofitable and ye quantity	Value of the whole & each of ye sd lands
Roger Magher of Clonyny Irish Papist	Clonyny Grange and halfe Gortmullin one colpe	A 1756 : 00 : 00	A Arable 500 : 00 : 00 Wood 150 : 00 : 00 Pasture 100 : 00 : 00 Meddow 006 : 00 : 00	A Redd } 1000 : 0 : 0 bogg }	li s d 035 : 00 : 00
	The sd lands are bounded wth Agnasmear by a ditch and shrubby woods to the Redd and Glanebehagh in the Parish of Borrin in the South by butts & markes in wood & bog in ye west wth Ballycreene in the Parish of Roscrea by a heigh way lane in the north wth Roscrea in the Parish of Roscrea by a ditch and on the east wth Corbally in this parish by a ditch and shrubby woods to the Redd bog of Inchy and from thence to the Neoare The sd Roger Magher pprietor in fee by descent from his Ancestors. Upon the sd lands of Grainge there is a castle in repayre & some cabbins				
Edward Butler of Clare Esqr Irish papist	The other halfe of Gortmullin & Agnasmear one sixth pt of a colpe	A 266 : 00 : 00	Arable 100 : 00 : 00 Wood 020 : 00 : 00 Pasture 046 : 00 : 00	A Redd } 100 : 00 : 00 bogg }	li s d 010 : 00 : 00
	The sd sixth pt colpe are bounded on the south wth behaghglass in the Parish of Borrin on the north and east wth Clonyny in this parish, and on the west wth Ballynagurtiny in the Parish of Burrin. The sd Edward Butler proprietor of the sd lands long before the Rebellion This land is wast without Improvent.				

Connor O Magher of Clone- crockin Irish Papist	Clonecrockiu halfe a quarter of a colpe	£ 125 : 00 : 00	Arable Wood Pasture	£ 60 : 00 : 00 25 : 00 : 00 40 : 00 : 00	£ 000 : 00 : 00	li s d 12 : 00 : 00
	<p>The sd lands are bounded on the East and South wth the lands of Roscrea in the parish of Roscrea in pasture land in the West wth Boulebeake in the Kings county by a ditch in Redd bogg on the north wth Ballyskinagh in the Barrony of Clonelesk in Kings county by a ditch through redd bogg.</p>		<p>The sd Connor Magher pprietor of Clonecrockin afforesd in fee by descent from his Ancestors. There are some thatch cabbins upon the sd lands</p>			

THE PARISH OF CORBALLY

Proprietors names in 1640	Denominaçon of lands	Number of plañt acres by estimat	Lands pfitable and the quantity	Lands unprofitable & ye quantity	Value of ye whole & each of ye sd. lands	
The Earle of Roscomane	Corbally one halfe colpe	£ 1025 : 00 : 00	Arable Pasture	£ 325 : 00 : 00 100 : 00 : 00	£ Redd bogg 600 : 00 : 00	li : s : d 020 : 00 : 00
	<p>The sd land is bounded on the South and West wth Clonyny in this Parish on firme land & Redd bogg on the North wth Roscrea in the Parish of Roscrea on firme land and on the east wth Bellaghmoe in Ossory in Redd bogg. The sd Earle of Roscomane pprietor of</p>		<p>the sd lands in fee by descent from his Ancestors. Upon the sd lands there is the ruines of an old church. The sd lands is wholly wast without Improvemt.</p>			
James Earle of Ormond John Magher of Clone- nakeny Esqr. Irish Papist	Knockballymagher Knockroe & Spaddir nigh one quarter of a colpe	£ 225 : 00 : 00	Arable Wood Pasture Medow	£ 100 : 00 : 00 050 : 00 : 00 070 : 00 : 00 005 : 00 : 00	£ 000 : 00 : 00	li s d 20 : 00 : 00
<p>The sd lands are bounded on the south wth Tomony in this parish by butts in timber woods and boggs, on the west wth the lands of Clonyny in this Parish by the River Neore, on the north wth Bellaghmore in the Queens County by ye sd river, & on the east wth Ballykelly in this Parish in pasture & curraghs</p>		<p>The sd James Earle of Ormond & John Magher pprietors of the sd lands moytively in fee by descent from their Ancestors as wee are informed Upon the sd lands of Knockballymagher stands the walls of a stone house. The sd lands is wast without Improvemt</p>				

Mellaghlen Ó Magher of Tomony	Tomony one quarter of a colpe	£ 150 : 00 : 00	Arable Wood Pasture	£ 20 : 00 : 00 30 : 00 : 00 50 : 00 : 00	Redd bogg	£ 50 : 00 : 00	li 15 : 00 : 00
Piers Lord Viscount of Ikerine Irish Papists	<p>The sd lands are bounded on the South with Ballyanahir in the Parish of Borney by butts in timber woods, on the West with Cappaghlahine in the sd Parish in timber woods, in the north with Corbally in this Parish by the timber woods of Spedarnagh in this parish on the East.</p> <p>The sd Mellaghlen Ó Magher and Piers Butler Lord Viscount Ikerine pprietors moytively in fee by descent from their Ancestors (as wee are informed)</p> <p>The sd lands are not devided betweene the sd pprietors whereby they may bee distinctly meared & bounded</p> <p>This land is all wast without Improvemt</p>						

THE PARISH OF CORBALLY

pa. 14

Proprietors names in 1640	Denominaçon of lands	Number of Plant acres by estimat	Lands pfitable & the quantity	Lands unpfitable & the quantity	Value of the whole & each of ye sd lands			
Edward Butler of Clare Richard Butler of Ballynakill Irish Papists	The other pt of Bolly- Glanebehagh and Lis- Glanebehagh one halfe one third of a forth and one sixth pt of a colpe	£ 510 : 00 : 00	Arable Pasture	£ 300 : 00 : 00 100 : 00 : 00	Mount heathy	£ 100 : 00 : 00	li 045 : 00 : 00	
<p>The sd lands are bounded on the East with the lands of Behaghglass in the Parish of Borrin, on the South with the rest of the sd lands in the Parish of Burrin. On the West with the lands of Carruereagh in the Parish of Burrin and on the North with the lands of Ballynayne in the Parish of Roscrea all in firme and pasture lands.</p> <p>The sd Edward Butler pprietor of two thirds of the sd. lands in fee by descent from his Ancestors</p> <p>The sd Richard Butler pprietor of the other third in fee by descent from his ancestors</p> <p>There is a stumpe of a castle upon the lands of Behagh</p> <p>This land is tottally wast without Improvemt.</p>								
The Tottall	The sume of all the lands in this Parish is	£ 4057	Quantity pfitable	Quantity unpfitable	Value of all the sd lands	£ 2207	£ 1850	li 157

The Parish of Rathmoveage

The Meares and bounds of the sd Parish at large sett forth with the severall Townshippes and parcells of land therein containd And the Tythes of the sd Parish

And first begining on the East and South with the Parish of Burrin by a ditch drawn along by heigh way in firme ground till it

meetes with a little brooke running into the towne of Ballynakill still eastwards and from thence partly upon the sd brooke and partly upon a ditch in heathy ground & bogg to the old stone of Aghaleske on the south and from thence in heathy mountaines & deep curraghs to Gurtenenasingane

THE RATHMOVEAGE PARISH

pa. 15

in the Parish of Castletowne on the west and from thence upon a ditch in firme land and pasture to Cashellruane in the Kings county on the north, and from thence by a brooke called Shrugannafassaghy in the Parish of Castletowne in Redd mountaine till it meetes a ditch in Rathmoveage in this Parish on the West and from thence by the sd ditch to Ballynakill afforesd in this parish and from thence in Redd bogg to the parish of Rossida and from thence through wood in a great vally to Bohirmuccidy in the Parish of Burrine where wee first begunn.

The sd Parish lyeth intirely in the halfe Barrony of Ikerine the two thirds of the Tythes great and small thereof being an Improprat Rectory conferred many yeares past upon the ancestors of John Grace of Ballylency in the county of Kilkeny Esqr by Pattent from the Crowne (as wee are informed) The other third pt is a viccarage

The Tythes both great and small of the sd parish was worth in 1640 - - /1020 : 00 : 00
In the sd Parish are sixteene plantacon acres of Mansland belonging to the Viccar and valued in 1640 - - - - - /1001 : 00 : 00
The sd sixteene acres are finced round about hard by the church of Rathmoveage and now sowed

In the sd Parish there is the walls of a castle the castle of Ballynakill in repaire and a Windmill & a bawne out of repayre. The sd. Parish containeth the ensueing number of colpes (vizt) Ballynakill one halfe colpe, Ballyslea ye sixth pt of a colpe, Laccavintane the eight pt of a colpe, Beallanamoe the fourth pt of a colpe, Rathmoveage halfe a colpe, Kappycanorane one quarter colpe, Ballybegg one eighth pt of a colpe In all two colpes wanting the twelfth pt of a colpe

Proprietors names in 1640	Denominaçon of lands	Number of plant acres by estimat	Lands pfitable & ye quantity	Lands unprofitable & the quantity	Value of the whole & each of ye sd lands
Richard Butler of Ballynakill, Esqr. Irish Papist	Ballynakilly and Ballyslea one halfe colpe & one sixth pt of a colpe	A 350 : 00 : 00	Arable A 175 : 00 : 00 Wood 030 : 00 : 00 pasture 145 : 00 : 00	A 000 : 00 : 00	li 20 : 00 : 00

The sd lands are bounded on the South with Derrinamacka in the Parish of Burrin on the North wth Roscrea in the Parish of Roscrea, in the East wth Lisglanbehagh in the Parish of Burrin, and in the West wth Classagod in the Kings County.

The sd Richard Butler pprietor in fee by descent from his Ancestors whoe purchased the sd lands many yeares past.

Upon these lands of Ballynakill there is a castle in Repayre a bawne out of Repayre and a Windmill in Repayre & Divers cabbins.

THE PARISH OF RATHMOVEAGE

pa 16

Proprietors names in 1640	Denominaçon of lands	Number of plant acres by estimat	Lands pfitable & the quantity	Lands unpfitable and ye quantity	Value of the whole & each of the sd. lands
John O Magher of Clonekeany Esqr. Irish Papist	Rathmoveage & Cappaghnorane three quarters of a colpe	A 350 : 00 : 00	A Arable 200 : 00 : 00 Pasture 100 : 00 : 00	A Redd Bogg 50.	li 020 : 00 : 00
<p>The sd land is bounded on the South in deepe curraghs & redd mountaines wth Clonekeany in the Parish of Burrin. On the West wth Cashilbruane in the Parish of Clonelesk in the Kings county on the north with Classygd in King's county by a ditch in firme land and on the east by a little brooke in a vally wth the lands of Ballybegg in the Parish of Borrin. The sd John O Magher pprietor of the sd lands in fee by descent from his Ancestors (as wee are informed) Uppon ye sd lands there is a stumpe of a castle wch was never finished & many cabbins.</p>					
Richard Butler of Ballynakill Esqr. John O Magher of Clonakeany Esqr Daniell m Egan and Gullerneuffe m Egan Wm m Egan of Beallanamoë Irish Papist	Lackenventane Bealanamoë & Ballybegg halfe a colpe	A 325 : 00 : 00	A Arable 100 : 00 : 00 Pasture 100 : 00 : 00	A Redd bog 125 : 0 : 0	li 20 : 0 : 0
<p>The sd lands is bounded on the South wth Longfoord in the west wth Castletowne in Kings County, in the North wth Cashillruane in Kings County and in the east wth Derrynamacka all in the Parish of Burrin. The sd Richard Butler pprietor of a two & thirteenth pt colpe & one twelfth pt colpe of the sd lands by descent from his ffather whoe purchased the same (as wee are informed) The sd John Magher pprietor of one quarter colpe in Lacckenventane & Ballybegg and pprietor of a twelfth pt colpe in Beallanamoë in fee by descent from his Ancestors as wee are informed. The sd Daniell m Egan Gullerneuffe m Egan and Wm m Egan pprietors of one twelfth pt colpe of the sd lands in fee by descent from their Ancestors (as wee are informed). These lands are not cleerly devided betweene the sd pprietors whereby it may be distinctly bounded. There is upon the sd lands of Ballynamoë a stumpe of a castle and the lands all wast</p>					
The Tottall	The sume of all the lands in this parish is	A 1025	A 900	A 125	li 6c

Soe much of the Parish of Castletowne¹ as lyeth in this halfe Barrony²

pa. 17

THE MEARES AND BOUNDS of the said part Parish at large sett forth wth the severall townships and parcells of land therein conteyned And the tythes of the sd Part Parish.

And first beginning on the South wth Clonacanane in the Parish of Aghnamaydull by butts and markes in a heathy mountaine from thence by a Bank to Monegalle in the Kings County in firme land on the West, and from thence by the sd banke to Culeonoane in the sd Kings County in Redd Bogg and from thence by Busherstowne and Castletowne along a ditch in firme land to a brook leading by the sd Castletowne in the Kings County deviding this parish from the sd Kings County in the North and from thence by a brook to ffinynglish on the North and from thence by a ditch in firme land to Gurteenesingan in the Parish of Rathmoveage in the East and from thence in a mountaine till it comes to Clonacanane where wee first begunn.

The sd part parish lyeth intirely in the halfe Barrony of Ikerine the two thirds of the tythes thereof both great and small being an Impropriat Rectory conferred many yeares past uppon the Ancestors of John Grace of Ballylency Esqr. by pattent from the King (as wee are informed) The other third is a Viccarage.

The tythe great and small of the sd. Parish was worth in 1640 *li* 20 - *s* 00 - *d* 00

In the sd part parish are the number of colpes heereunder written Vizt Cromlin one halfe colpe, Derrykallaghane one quarter pt. colpe, Kearuevanvoty one eight pt colpe, Beallanamoe one quarter colpe In all one colpe and an eight pt colpe

Proprietors names in 1640	Denominaçon of lands	Number of plant acres by estimat	Lands pfitable & the quantity	Land: unpfitable & the quantity	Value of the whole & each of the sd. lands
John Ó Magher of Clonakeany Esqr Irish Papist	Derrykallaghane & Kearuevanvotty one quarter & one eighth pt of a colpe	^A 325 : 00 : 00	^A Arable 200 : 00 : 00 pasture 125 : 00 : 00	^A 000 : 00 : 00	^{li} 030 : 00 : 00
<p>The sd lands are bounded on the South wth Cromlin in this Parish by a little brook, on the west wth Monenagale in the Kings County on the North wth Busherstowne and Castlestowne in the sd county and in the East wth Gortnacrossy in the parish of Rathmoveage</p>		<p>The sd John Ó Magher pprietor in fee by descent from his Ancestors (as wee are informed). This land is wholly wast without Improvement.</p>			

¹ Modern parishes of Cullenwaine (part) and Rathnaveoge. The lands returned in the Civil Survey as forming the part parish of Castletowne are shown on the Down Survey map (circa 1658) as being within the parish of "Rathmoveage."

² Remainder of parish in barony of Clonlisk, King's county.

Proprietors names in 1640	Denominaçon of lands	Number of Plant acres by estimat	Lands pfitable & the quantity	Lands unprofitable and ye quantity	Value of the whole & each of the sd lds.
John Ô Magher of Clonakeany Esq. Thomas Ô Maghir of Cromlin Esqr. Irish Papists	Cromlin one halfe colpe	A 408 - 00 - 00	A Arable 200 : 00 : 00 Pasture 200 : 00 : 00 Medow 008 : 00 : 00	A 000 : 00 : 00	li 012 : 00 : 00
		The sd lands are bounded on the South wth the lands of Borresnafarny & Clonecannane pt of the parish of Aghnamaydull by a moun-taine and Glinn on a brook on the West with DerryKallaghane in this parish on the north with Castletowne in the Parish of Clonelesk in the Kings County and on the East with Beallanamoe in this parish afforesd		The sd John Ô Magher and Thomas Ô Magher pprietors in fee by descent from their Ancestors (as wee are informed) The sd lands are not cleerely devided betweene the sd pprietors whereby each pprietors pportion may be pticulerly surrounded. The sd. lands are wast without Improvemt	
Daniell m'Egan Gullerneffe m'Egan & Wm m'Egan all of Ballynamoe Irish Papists	Ballynamoe one quarter colpe	A 200 : 00 : 00	A Arable 120 : 00 : 00 Pasture 080 : 00 : 00	A 000 : 00 : 00	li 08 : 00 : 00
		The sd lands is bounded on the South wth Longfoord in the Parish of Burrin by butts in a heathy mountaine on the west with Cromlin in this Parish by a brook on the North wth Kearuevanvotty in this Parish in firme land, and on the east in firme land wth Gortnacrossy in the Parish of Rathmoveage. The sd Daniell McEgan Gullerneaffe		m'Egan & Wm m'Egan pprietors in fee by Descent from their Ancestors (as wee are informed) The sd lands are not clerely devided between the pprietors whereby they may be distinctly bounded. Uppon this land stands a stumpe of an old castle all waste wiout Improvemt.	
The Totall	The sume of all the lands in this Parish is	Number of plant acres by estimat	Quantity pfitable	Quantity Unpfitable	Value of all the sd lands
		A 933	A 933	— — —	li 050.

The Parish of Killovinoage

The meares and bounds of the said Parish at large sett forth wth the severall Townshipps and pcells of land therein conteyned, And the Tythes of the sd Parish.

And first begining from Loghogh by butts and other markes in Redd bogg on the South of this Parish bounded by the lands of Castleleyny in the Parish of Tampleree till it comes to the river Shewir thence by the same river to the lands of

ffarrinogahill in the Parish of Tampleree being on the west of this parish, thence by the sd River to the Brooke called Duglassy in the Parish of Burrin in the North of this Parish and bounded by the lands of Killoghy in the Parish of Tampleree and Clonakeany in the Parish of Burrin in Redd bogg, thence by butts and other markes in redd bogg meareing wth the lands of Clonakeany afforesd and still on the North

till it comes to a ditch in Redd bogg meareing wth the lands of Lorhane & Gort-Derriboy in the parish of Borrin thence by butts and other markes to the pass called Bellagnameagh meareing wth the lands of Ballymagher and Collaghill in the sd Parish of Burrin, Thence by butts and other markes in redd bogg meareing with the Barrony of Ossory in the Queens County and in the East of this Parish thence by butts and other markes in redd bogg meareing wth the lands of the sd Barrony of Ossory till it comes to ye pass called Aghaclorane in this Parish, thence by a brooke to the pass of Barnagall meareing wth the lands of pt of Clonebogh being of the Parish of Tamplenatoughy thence by butts and other markes in redd bogg meareing wth the lands of Toneroe in the Parish of Tamplena-toughy on the South of this Parish untill it meetes Loghogh where wee first begunn.

The sd Parish lyeth intirely in the halfe barrony of Ikerine the two thirds of the Tythe great and small of the sd Parish being Impropriat and

conferred uppon Patrick Wailsh of Thurles Esqr. by Pattent from the Crowne (as wee are informed) The other third being a Viccarage belonging to the Sea of Cashell.

The Tythes great & small of the sd

Parish was worth in 1640 = *li*040 : 00 : 00

There is in ye sd Parish aboute

fifteene plant acres of Gleab-

land valued in the year 1640 — 003 : 00 : 00

The sd. fifteene acres are soe far scattered asunder that their meares & bounds could not be sett forth.

There are in the sd Parish an old castle wanting repayre and the ruines of an old large stone house and the ruines of a mill.

The sd Parish containeth the seŵall colpes hereunder written (vizt) Aghavoy one forth pt colpe, Shanakile one forth pt colpe Dromeard one forth pt colpe Clonebogh pt one 4th pt colpe Ballyshallard one 4th pt colpe Moclonmore one colpe in all two colpes & one 4th pt.

THE PARISH OF KILLOVINOGE

pa. 20

Proprietors names in 1640	Denominaçon of Lands	Number of plantn. acres by estimate	Lands pfitable & the quantity	Lands unpfitable & the quantity	Value of the whole & each of ye sd lands
James Purcell of Knockanroe Irish Papist	Aghavoy the 4th pte of a colpe	£ 260 : 00 : 00	Arable 100 : 00 : 00 Wood 060 : 00 : 00 Pasture 040 : 00 : 00	Redd } bogg } £ 060 : 00 : 00	£ 020 : 00 : 00
	<p>The sd. lands are bounded on the East wth the lands of Gortderreboy in the Parish of Borrin by a ditch in redd bogg and pasture-able land on the south wth Shannakill in this Parish by ditches in arable lands, on the west with the lands of Killoghy in the Parish of Tamplemore, and wth the lands of Cloney-keany in the Parish of Burrin still in the West</p> <p>upon a brook butts & other markes in pasture & redd bogg, and on the North wth the lands of Behaghglass by butts in pasture land in the parish of Borrin</p> <p>The sd James Purcell pprietor in fee by descent from his Ancestors</p> <p>This land is wholly wast without improve- mt.</p>				
Richard Butler of Carrig-chorigg in Lower Ormond Esqr. Irish Papist	Shankeile the forth pt of a colpe	£ 150 : 00 : 00	Arable £ 100 : 00 : 00 Pasture 050 : 00 : 00	£ 000 : 00 : 00	£ 015 : 00 : 00
	<p>The sd fourth pt colpe is bounded on the East wth the lands of Dromeard in a deepe curragh on the South wth the lands of Moclone-more in this parish by a brooke and wth the Lands of ffarrinogahill on the River Shewir being on the West and in the Parish of Tample-</p> <p>more and on the north wth the lands of Aghvoy in this parish in firme land.</p> <p>The sd Richard Butler pprietor in fee by descent from his ancestors (as wee are informed). This land is wast without Improve- mt.</p>				

Piers Lord Viscount Ikerine Irish Papist	Dromeard & a moyty of Clone- bough one halfe colpe	£ 750 : 00 : 00	Arable 400 : 00 : 00 Pasture 150 : 00 : 00	£ Redd Bogg 200 : 00 : 00	li 058 : 00 : 00
	<p>The sd halfe colpe is bounded on the east wth the Barrony of Ossory in the Queens County in Redd bogg by butts in the South and West wth the lands of Ballysharrald & Moclonemore by ditches and other markes in pasture & arable lands and in the north wth the lands of Shankille in this parish & wth the lands of Gortderraboy in the parish of Burrin by butts in redd bogg.</p>		<p>The sd Piers Lord Viscount Ikerine pprietor in fee by descent from his Ancestors (as wee are informed) There is uppon the sd lands of Clonebough a stumpe of a castle without repayre The sd land is wast without any Improve- mt</p>		

THE PARISH OF KILLOVINOGE

pa. 21

Proprietors names in 1640	Denominaçon of lands	Number of plant ^t acres by estimate	Lands pfitable and ye quantity	Lands unpfitable and ye quantity	Value of the whole & each of ye sd lands
John oge Purcell of Ballysharald Irish Papist	Ballysharald one fourth pt of a colpe	£ 450 - 00 - 00	£ Arable 100 : 00 : 00 pasture 100 : 00 : 00	£ Redd bogg 250 : 00 : 00	li s d 016 : 00 : 00
	<p>The sd fourth pt colpe is bounded on the east by the lands of Clonebough in this parish by a brooke in a redd bogg in the south wth the lands of Castle Iny in the parish of Tampleree by butts in a redd bogg, in the west wth the lands of Moclonemore in this parish by a brooke in pasture lands, and in the North</p>		<p>wth the lands of Dromeard in this Parish by a brooke in arable & pasture lands. The sd John Purcell pprietor in fee by descent from his Ancestors. On this land is an old mill seate. This land is totally wast without Improvemt.</p>		
John Purcell of Cranagh Richard Butler of Carrigichor- igg Donog O Mag er of Clonemore Teige O Magher of Killoghy Irish Papists	Moclonemore one colpe	£ 1012 : 00 : 00	£ Arable 800 : 00 : 00 Pasture 100 : 00 : 00 Medow 012 : 00 : 00	£ Redd bogg 100 : 00 : 00	li s d 100 : 00 : 00
	<p>The sd colpe is bounded on the south wth the lands of BallySharald in this Parish upon a brooke in pastureable land in the south wth the lands of Castleleyny in the parish of Tampleree by butts in redd bogg in the west wth the lands of Tamplere and ffarrinogahill in the Parish of Tamplere by the River Shewir in Deepe Curraghs and pastureable lands, and on the north wth the lands of Shannakill in this parish by a brooke in pastureable land.</p>		<p>colpe by descent from hir Ancestors (as wee are informed) The sd Teige Magher pprietor of one fourth pt colpe wanting a 4th pt thereof in fee by descent from his Ancestors (as wee are informed) The sd Donnogh Magher pprietor of a fourth pt colpe in fee by descent from his Ancestors (as wee are informed) The sd Richard Butler pprietor of an eight pt colpe in fee whoe purchased the same many yeares before the Rebellion from one Teige Doghone (as wee are informed)</p>		
The Countess of Ormond	<p>The sd Countess of Ormond pprietrix of a fourth pt colpe thereof and a sixteenth pt</p>				

pa. 22.

THE PARISH OF KILLMOVINOGE

The sd John Purcell pprietor of one eight pt colpe whoe purchased the same from an other Teige Dogghon many yeares before the Rebellion as wee are informed

There is uppon the Parcell called Clonemore being of the sd Colpe of Moclonmore the ruines of a large stone house.

The sd lands was not devided equally betweene the sd pprietors whereby each pprietors may be distinctly sett forth by meares and bounds

This land is all wast without Improvemt



		Number of plant acres by Estimat	Quantity pfitable	Quantity unpfitable	Value of all the sd lands
The Tottal	The sum of all ye lands in this parish is	A 2622	A 2012	A 610	li 209

Soe much of ye Parish of Aghnamaydull¹ as lyeth in this halfe Barrony²

The meares and bounds of the sd pt Parish at large sett fourth wth the severall Townships and parcells of land therein conteyned And the Tythes of the said part parish.

And first begining from the pass called Barnacahill being the east of this part parish by butts and other markes in the topp of the hill where uppon the Divells bitt stands thence in mountaine lands by butts and markes to the verry Devills bitt which devides this part parish from the parish of Barnane thence by bare ditches and other markes in mountaine lands to the pass called Laghphillippadorosy mearinge

wth the lands of Barnane & Killoskehane in the Parish of Barnane being in the South of this part parish thence by a small brooke meareing with the lands of Ballinveany in the Barrony of Upp Ormond and in the West of this part parish thence by the same brooke to the River called the River of Collatrim mearing wth the lands of Sollaghmoe in the sd barony of Upp Ormond & by the same river to the pass called Aghcloncanane in this parish in pastureable land and still in the West thence by the same river till it meetes a small brooke falling downe in the sd river mearing with the lands of Barnanegroghty in arable lands

¹ Modern Borrisnafarney (part) parish.

² Remainder in barony of Upper Ormond. In the Civil Survey, for that barony, there is the following note relative to Aghnamaydull parish (modern Aghnameadle): "parts of this parish lye in the Barony of Ikerrin and Territory of Ely Ó Carroll besides what is here described."

8489.

in the Kings County and in the North of this part parish upon ditches & butts in mountaine and pastureable lands mearing wth other lands in the Kings County to the foot of the mountaine whereupon the Divills bitt stands still on the north, thence upwards to the topp of the mountaine by sevall markes thence in mountaine lands by butts to the passe called Barnacahill where it first begunn.

The sd Part Parish lyeth intirely in the halfe barrony of Ikerine the Tythes both great and small thereof being Improprat belonging to

Marcus Magrath of Bleane in the Deoces of Killalow.

The Tythes great and small of the sd part parish was worth in 1640—*li*006 - 00 - 00

There is upon the lands of Clonekeneanone a castle wanting repayre

In the sd part parish are the number of colpes hereunder written (vizt) Borresnafarny three quarters of a colpe Clonekeanene three quarters of a colpe In all one colpe & a halfe.

Proprietors names in 1640	Denominaçon of lands	Number of plant acres by estimat	Lands pfitable and ye quantity	Lands unprofitable and ye quantity	Value of the whole & each of the sd lds
Colly m'Swyny of Borresnafarny Irish Papist	Borresnafarny three quarters of a colpe	A 512 : 00 : 00	Arable 150 : 00 : 00 Pasture 200 : 00 : 00 Meadow 012 : 00 : 00	Redd } bogg } A 150 : 0 : 0	<i>li</i> s d 030 : 00 : 00
	The sd lands are bounded on the east wth the lands of Kilduffe in the Parish of Killea, and wth Barnane in the Parish of Barnane in mountaine by butts & other markes through the Devills Bitt wth the lands of Killoskeaghane & Barnane afforesd on the South wth Ballinveany in Upp Ormond in the West by a small brooke, & pastureable lands and in the north wth the lands of Clonekenenane in this parish by a small brooke in pasture lands The sd Colly McSwyny pprietor in fee by descent from his Ancestors (as wee are informed) There is a few cabbins upon this land & noe other Improvemt.				
George Magrath of Clonekenenane Gent. Irish Papist	Clonekenenane three quarters of a colpe	A 400 : 00 : 00	Arable 100 : 00 : 00 Pasture 200 : 00 : 00	Redd } bogg } A 100 : 00 : 00	<i>li</i> s d 030 : 00 : 00
	The sd three quarters are bounded on the east wth the lands of Borresnoe in the Parish of Borrin in mountaine in ye south wth ye lands of Borresnafarny in this parish by a brooke in pasture lands wth the lands of Aghnamaydull and Sullaghmoe in the Barrony of Upper Ormond by the River Callatrome in the west and south wth the lands of Barnane-groffy and other lands in the Kings County in pasture & mountaine lands. The sd George Magrath pprietor in fee by descent from his Ancestors as wee are informed. There is upon the sd lands a castle wanting repaire & a mill seate upon a brooke called Collatrom in the meare of this halfe Barrony betweene it & the Barrony of Upp Ormond.				
The Tottall	The sume of all the lands in this parish is	Number of plantn acres by estimat	Quantity pfitable	Quantity unprofitable	Value of all the sd lands
		A 912	A 662	A 250	<i>li</i> 60

The Parish of Barnane

pa. 24.

The Meares and Bounds of the sd Parish at large sett forth wth the severall Townshippes and parcells of land therein contayned and the Tythes of the sd Parish

And first beginning on the east wth the Lands of Lisnavidoge in the Parish of Tamplemore by ditches in pasture lands wch devides this Parish from the parish of Tamplemore thence by Ditches in Shrubby woods wth the lands of Knockagh in the Parish of Drome & in the east of this parish thence by ditches till it meetes a little brooke meareing wth the lands of Drome in the afforesd Parish in the South of this Parish in arable and pasture lands thence uppon ditches in shrubby woods and pasture mearing wth Drome afforesd still on the South till the sd ditches meetes a little brooke faleing downe from the foot of Knockgarruffe meareing wth the lands of Kilfitmoane in the parish of Killfitmoane and Lisnagatt in the sd parish in woods and pasture lands on the West of this parish thence uppon another brooke meareing wth the lands of Gort Igarry in the Barrony of Upp Ormond, thence upward to Barringlany by butts to the Topp of that hill in mountaine lands thence falling downe by butts in mountaine lds likewise till it comes to the pass called Loghpillippadowisy and still on the weast meareing wth the barony of Upp Ormond afforesd thence on the north by ditches & butts in mountaine lands till it meetes the verry Devills

bitt meareing wth the lands of Borresnafarny in the parish of Aghnamaydull thence downewards by butts and other markes in pasture lds meareing Glane & Ballym^orier Magher in the parrish of Killea untill it meetes a little brooke and uppon the same brooke in arable & pasture lands till it comes to the lands of Lisnavidoge where wee first begunn.

The sd Parish lyeth intirely in the halfe Barrony of Ikerine the moytie of the Tythes great and small thereof being Impropiat and conferred many yeares sithence upon the Lord of Ormond by pattent from the Crowne (as wee are informed) The other moytie being a viccarage.

The Tythes great and small of the sd parish was worth in 1640 - - - - - li012 - 00 - 00
 In the sd Parish of Barnane is one plant acre of Gleabland valued in 1640 .. } 000 - 02 - 06

The sd acre of Gleabland is adioying wth the church yard on the North thereof. There are in this Parish a castle & a stone house in repayre & another castle Inhabitted yett out of Repayre and alsoe the ruines of a decayed mill The afforesd Parish contayneth the number of colpes heereafter mentioned vizt Killoskehane one sixth pt colpe Barnane one third pt colpe Ballym^orier Morish one eight pt colpe in all halfe a colpe & one eight pt colpe

THE PARISH OF BARNANE

pa. 25

Proprietors names in 1640	Denominaçon of lands	Number of plant acres by estimat	Lands pfitable & the quantity	Lands unpfitable & ye quantity	Value of the whole & each of the sd lands
Theobald Butler of Killoskehane Esqr. Irish Papist	Killoskehane one sixth pt of a colpe	^	^	^	li
		612 : 00 : 00	Meddow 012 - 00 - 00 Arable 400 - 00 - 00 Pasture 180 - 00 - 00 Wood 020 - 00 - 00	000 - 00 - 00	050 - 00 - 00
<p>The sd land is bounded on the East wth the lands of Drome in ye Parish of Drome by ditches in pasture lands, on the South wth the Lands of Lisnagatt in the Parish of Killfithmoane by a brooke in arable land on the west wth the lands of Curriheene and Gortgary in ye Barrony of Upp Ormond by a brook in pasture & arable land, and in the north wth the lands of Barnane in this Parish by a brooke in pasture lands.</p>			<p>The sd Theobald Butler pprietor thereof in fee from his ffather whoe purchased ye same from the severall inheritors thereof many yeares before ye Rebellion (as wee are informed) There is uppon the sd lands a castle a stone house in repayre & ye ruines of a decayed mill a garden and sevall cabbins there runs a little brooke neere the house There is upon the sd lands twenty plantn acres of timber wood.</p>		

Sr. John Morres of Knockagh Kt Nicholas Morres of Ballymcrier Wm McEdmond Magher Donogh oge Magher Phillipp Magher Edmond Magher all of Barnane Gent. Theobald Butler of Killoskehane & Wm. McShane Magher of Barnane Irish Papists	Barnane one third pt of a colpe	£ 1000 : 00 : 00	Arable 500 : 00 : 00 Pasture 350 : 00 : 00	£ 150 : 00 : 00	li 075 : 00 : 00
	<p>The sd third pt colpe is bounded in the East wth the lands of Lisnaviddoge in the Parish of Tamplemore & Knockagh in the Parish of Drome by ditches & other markes in pasture lands and shrubby-woods in the South wth the lands of Drom in the Parish of Drome and Killoskehane in this Parish by ditches in arable land in the West wth the lands of Killoskehane in this Parish by a brooke in pastureable lands & on the North wth the lands of Borresnafarny in the Parish of Aghnamaydull & Ballymcrier Magher in pastureable lands in this parish. The sd Sr John Morres pprietor of one twelfth pt colpe in fee by descent from his Ancestors. The sd Nicholas Morres pprietor of a foure & twentieth pt colpe whoe mortgaged the same from one Teige O Magher of Keilevardy Esqr. (as wee are informed). The sd William McEdmond Magher, Donogh oge Magher and Wm. Shane Magher pprietors of a fower & twentieth pt colpe in fee by descent from their ancestors (as wee are informed) The sd Phillipp Magher pprietor of one nynth pt colpe in fee by Descent from his Ancestors The sd Edmond Magher pprietor of one six & thirtieth pt colpe in fee by Descent from his Ancestors (as wee are informed) The sd. Theobald Butler of Killoskehane pprietor of one foure & fiftieth pt colpe in fee from his ffather whoe purchased the same from one Donogh McTeige Magher of Barnane gent many yeares past as we are informed. There is uppon the sd lands of Barnane one castle inhabitted yett wanting repayre and sevall thatcht cabbins inhabitted. Betweene this land & the lands of Borresnafarny in this halfe Barrony stands the Remarkeable mountaine called the Devills bitt. The sd. lands of Barnane are not cleerely devided betweene the sd. pprietors whereby each pprietors pportion may be sett forth by meares & bounds.</p>				

THE PARISH OF BARNANE

pa. 26

Proprietors names in 1640	Denominaçon of Lands	Number of plant acres by estimat	Lands pfitable and ye quantity	Lands unpfitable and ye quantity	Value of the whole & each of the sd lands
Nicholas Morres of Ballymcrier-mores Irish Papist	Bally mcrier morres one eight pt colpe	£ 116 : 00 : 00	Arable 58 : 00 : 00 Pasture 58 : 00 : 00	£ 000 : 00 : 00	li s d 014 : 00 : 00
<p>The sd lands are bounded in the East wth the lands of Lisnaviddoge in the Parish of Tamplemore by a brooke in pastureable land in the south wth the lands of Barnane in this Parish by a brooke in arable lands in the West wth the lands of Borresnafarny in the Parish of Aghnamaydull by butts & other markes in mountaine lands, and in the north wth the lands of Ballymcrier magher and Killyvardy in this parish of Killea by ditches and other markes in pasture and arable lands. The sd Nicholas Morres pprietor thereof in fee by descent from his ffather whoe purchased the same from one Patrick Stapleton of the same many years past as wee are informed. This land is wholly wast without Improvemt.</p>					
The Tottall	The sum of all the lands in this Parish is	£ 1728	Quantity pfitable £ 1578	Quantity unpfitable £ 150	Value of all the sd lands li 139

The Parish of Tamplree

The meares and bounds of the sd Parish at large sett forth with the severall Townships and parcells of land therein contayned and the Tythes of the sd Parish

And first begining on the east from the ditch called the sheriffes ditch by butts and markes in redd bogg to Clonecane in this Parish in

Redd bogg to the brooke of Cranagh in Redd bogg in the parish of Tampletoughy in the south of this parish by which brooke this parish is devided from Killcurky in the parish of Kallabeggs in pastureable lands till it meetes the River Shewir wch devides this Parish & the Parish of Tamplmore

THE PARISH OF TAMPLEREE

pa. 27

thence by the same River on the East of this Parish to the lands of Clone and Tamplmore in the Parishes of Kallabeggs and Tamplmore, thence by the same river to the lands of Aghallbegg in the parish of Tamplmore and in the North of this parish thence by butts in pasture and Redd bogg to the lands of Clonemore in the Parish of Killovinoge untill it meetes the sd ditch called the sheriffs ditch where wee first begunn.

The sd Parish lying and being in this halfe barrony of Ikerine.

The intire tythes great and small thereof being impropiat and confered upon Sir John Morres of Knockagh Barronett many yeares past (as wee are informed)

The Tythes great and small of the sd Parish was worth in 1640 *li* 12 : 00 : 00

The sd Parish contayneth the seŵall colpes of land heereunder written (vizt) Castleleyny one halfe colpe, Gurteene Aghall, & Gortidangen one half colpe In all one colpe

There is upon the lands of Castleleyny in this parish a stumpe of a castle out of repayre.

Proprietors names in 1640	Denominaçõn of lands	Number of plantacon acres by estimat	Lands pfitable and ye quantity	Lands unpfitable and ye quantity	Value of the whole & each of the sd lands
Sr John Morres of Knockagh Barronett Irish Papist	Castle Eyny halfe a colpe	A 966 : 00 : 00	Arable A 500 : 00 : 00 Pasture 300 : 00 : 00	Redd } bogg } A 166 : 00 : 00	<i>li</i> <i>s</i> <i>d</i> 132 : 00 : 00
		<p>The sd halfe colpe is bounded on the East wth the lands of Ballysharald in the Parish of Killovinoge by butts in Redd bogg, in the South wth the lands of Kilecurrine in the Parish of Kallabegg by a brooke in redd bogg and pastureable lands, in the west wth the lands of Cloine in the Parish of Kallabeggs and Tamplmore in the Parish of Tamplmore by the River Shewir, and in the north by butts and markes in Redd bogg wth the lands of Clonemore in the Parish of Killovinoge.</p>			<p>The sd Sr John Morres pprietor of the sd lands in fee by descent from his ancestors as wee are informed. There is upon the sd lands a stumpe of an old castle wthout repayre & some thatcht cabbins The sd land is wholly wast without Improvement.</p>

PARISH OF TAMPLEREE

pa 28

Proprietors names in 1640	Denominaçon of lands	Number of plant acres by estimat	Lands pfitable and ye quantity	Lands unprofitable and ye quantity	Value of the whole & each of the sd. lds
Phillip Purcell of Clone Richard Butler of Carrig-chorigg Irish Papists	Gurteene & Gortidangen one 3rd pt colpe Aghall one sixth pt colpe	A 400 : 00 : 00 <i>1/2 Colpe</i>	Arable 300 : 00 : 00 Pasture 100 : 00 : 00	A 000 : 00 : 00	li : s : d 049 : 00 : 00
	<p>The sd lands are bounded on the East wth the lands of Castle Eyny in this Parish by ditches in arable land in the South by the lands of Killcurky in the Parish of Kallabeggs on the west wth the lands of Clone in the sd Parish and Tamplere in the Parish of Tamplere by the river Shewir and on the north by the lands of Aghallbegg in the Parish of Tamplere afforesd by butts in shrubby wood. The sd Phillip Purcell pprietor of the sd third pt colpe in fee by descent from his Ancestors (as wee are informed)</p> <p>The sd Richard Butler pprietor of the sd sixth pt. colpe whoe purchased the same from one Edmond Purcell many yeares before the Rebellion</p> <p>The sd 3rd & sixth pt colpe are not cleerley devided betweene the sd proprietors whereby each pprietors pportion may be pticulerly meared & bounded</p>				
		Number of plant acres by estimat	Quantity pfitable	Quantity unprofitable	Value of all the sd. lands
The Tottall	The sume of all the lands in this parish is	A 1366	A 1200	A 166	li 179

The Parish of Tampletoughy

The meares and bounds of the said Parish at large sett forth wth the severall Townships

and Parcells of land therein contained and the Tythes of the sd Parish

THE PARISH OF TAMPLETOUGHY

pa. 29

And first beginning at the Rivolett called Blackwater and by the sd Rivolett to the lands of Killureane in the Parish of Moyne being the South of this Parish thence by the sd Rivolett to the lands of Ballyeirk pt of the sd Parish of Moyne on the west and by the sd Rivolett to the lands of Castle Eyny in the Parish of Tamplere in the North of this Parish in a Redd bog all along to fpassaghoulea in the County of Kilkeny and Parish of Irke-

m'Coddy being the east of this Parish, and thence by a gutter in Redd bog and wood to the Blackwater afforesd where wee begunn

The sd Parish lyeth intirely in the halfe Barrony of Ikerine The two thirds thereof being impropriat belonging to Patrick Wailsh of Thurles Esqr by way of Inheritance The other third being a Viccarage

The Tythes great and small of the sd Parish was worth in 1640— 1045 : 00 : 00

In the sd Parish is aboute eight plantacon acres of Gleabland in one intire close neere the parish church valued in the yeare 1640—
li001 : 00 : 00

There is in this parish one castle in Repayre in the Town of Tullow with an old Bawne destroyed alsoe the ruines of a Grinding Mill in Listineene & one castle out of all repayre

in Cranagh. The sd Parish contayneth the sefall colpes heereunder written (vizt) Tullow one fourth part colpe Oulortfadda and Burrinlishin one halfe colpe Culeballycallane one fourth pt colpe, Crannagh one fourth pt colpe Ballycrakin and Garrymore one fourth & one eight pt colpe, Dromunn & Listiline halfe a colpe. In all two colpes and one eight pt colpe

Proprietors names in 1640	Denominaçon of Lands	Number of plant acres by estimat	Lands pfitable and the quantity	Lands unprofitable and ye quantity	Value of the whole & each of ye sd. lands
Piers Lord Viscount Ikerine Irish Papist	Tulloe one fourth pt of a colpe, Oulortfadda & Barnalisheene one halfe colpe Culeballycallane one fourth pt colpe Dromunn & Listiline one sixth pt colpe In all one colpe & one eight pt colpe	A 7330 : 00 : 00	A Arable 1000 : 00 : 00 Pasture 0300 : 00 : 00 Meddow 0030 : 00 : 00	A Redd bogg 6000 : 0 : 0	li s d 150 : 0 : 0

The sd lands are bounded on the south wth Killowrane by a Rivolett called Blackwater in the Parish of Moyne and from thence by a brooke in Redd Bogg untill it bounds with Ballyeirke in the Parish of Moyne afforesd being the west of this Parish & thence in Redd bogg to Castle Eyny in the parish of Tampleree being north west from this parish and thence still in Redd bogg to the lands of Clonebough in the Parish of Killovinoge being

the north of this parish and thence it boundeth by a bogg & wood wth the lands of Cloneene in Ossory and in the Parish of Iriell in Queens County being the east of this parish & thence it leadeth by a redd bogg to the lands of Killowrane afforesd.

The sd Lord of Ikerine pprietor of the sd lands by way of Inheritance Uppon this land stands the castle of Tulloe & a bawne much decayed & some good cabbins.

THE PARISH OF TAMPLETOUGHY

Proprietors names in 1640	Denominaçon of Lands	Number of plañt acres by estimat	Lands pfitable & the quantity	Lands unprofitable and ye quantity	Value of the whole & each of the sd lands
John Purcell of Crannagh & William Maghir of Ballyknockan Irish Papists	Crannagh, Ballyknockane, Garrymore pt of Dromune pt of Listiline one colpe	A 840 : 00 : 00	A Arable 440 : 00 : 00 Pasture 150 : 00 : 00	A Redd } 250 : 00 : 00 bogg }	li s d 100 : 00 : 00
		The sd lands are bounded on the south wth the lands of Ballyeirke by a gutter in Redd bog in the Parish of Moyne in the halfe Barrony of Ellyogurty on the west wth the lands of Killcoake on a brooke in Redd bog in the Parish of Kallabeggs in Ellyogurty on the North wth the lands of Castle Iny in the Parish of Tampleree in Ikerine uppon a brooke in Redd bog and on the east wth the lands of Tullow by a ditch in arable lands in this parish		The sd John Purcell pprietor in fee by descent from his Ancestors of halfe a colpe and one eight of a colpe. The sd William Magher pprietor in fee by descent from his Ancestors of one forth and one eight pt colpe Up̄ this lands stands the ruines of an old castle & a stumpe of a castle but noe other Improvemt	
The Tottall	The sume of all the lands in this parish is	A 8170	A 1920	A 6250	li 250

Soe much of the Parish of Roscrea as lyeth in this halfe Barrony¹

The meares and bounds of the said part Townshipps and parcells of land therein conparish at large sett forth with the severall tayned And the Tythes of the sd part Parish

SOE MUCH OF THE PARISH OF ROSCREA AS IS IN THIS HALFE BARRONY

And first begining on the south wth Corbally and Grange in the Parish of Corbally thence by a ditch in arable land and wood through mountaine and wood untill it meetes Ballystonly in the Kings County being on the West of this parish thence by a gutter through a bog and wood to Cloncrocken in the parish of Corbally thence by a quicksett hedge to a smale brooke running in pastureable lands and wood to the River of Brosnagh bounded with the Kings County afforesd being the north of this Parish, thence by a small rivolett to Dromkeene & in the Parish of Cloneleaske in King's County betweene two hills and woods thence by pastureable land to Knocknasmear in the Parish of Cloneleaske afforesd thence by a

¹ Remainder in baronies of Ballybritt and Clonlisk, King's County.

brooke & Redd bogg to ffiancrahy in ye King's County and thence by bankes and other markes in pastureable land & bogg to the brooke of Donnavoyne in Kings County incleyning east wards thence by the sd Brooke and Ditch to Coole Isill in the Kings county thence by a redd bogg and gutter & wood to Corbally in the Parish of Corbally in the East of this Parish where wee begunn.

The sd Part Parish, lyeth intirely in the halfe Barrony of Ikerine The two thirds of the Tythes thereof both great & small beloned to John Grace of Carnigh in Lower Ormond by way of Inheritance (as wee are informed) the other third is a Viccarage.

There is in the Parish of Bourny aboute twelve acres lying in this halfe Barrony of the inheritance of John Magher of Clonekeyne Esqr. The sd land lying in Gurteene and the tythes

great and small thereof belongeth to this parish.

The Tythes great and small of the sd part parish (haveing noe Gleabland) (as wee are informed) was worth in 1640—*li*060 : 00 : 00

There is in this part Parish one castle and a bawne with two turrets In Roscrea Inhabitted being in Repayre.

Alsoe there is in the sd towne of Roscrea a Grinding Mill erected uppon a small River running through the sd towne.

The sd part parish of Roscrea contayneth the sefall colpes of land heereunder written (vizt) The two colpes and a halfe of the Towne of Roscrea, one sixth pt of a colpe in Ballycreene And the tythes of the twelve plantaçon acres in Gurteene In all two colpes and a halfe and the twelfth pt of a colpe And twelve plantaçon acres

SOE MUCH OF THE PARISH OF ROSCREA AS LYETH IN THIS HALF BARRONY

pa. 32

Proprietors names in 1640	Denominaçon of lands	Number of plant acres by estimat	Lands pfitable and ye quantity	Lands unpfitable & the quantity	Value of the whole & each of ye sd lands
The Countess of Ormond Sr George Hamilton	The mannor Castle towne & lands of Roscrea cont two colpes & halfe	A 2820 : 00 : 00	A	Redd } bogg } 300 : 00 : 00	li s d 60 : 00 : 00
			Arable 1500 : 00 : 00 Wood 0500 : 00 : 00 Pasture 0500 : 00 : 00 Meddow 0020 : 00 : 00		

The sd lands are bounded on the south wth Corbally and Grainge in the Parish of Corbally and Ballycreene in this parish in pasture & arable land by a ditch in the west wth Clonecrocken in this Parish and Ballynakill in the parish of Rathmoveage on the North wth the Barrony of Ballybritt in the Kings County by a small brooke and in the east wth the barrony of Upper Ossory by woods and boggs

The sd Countess of Ormond pprietrrix of the sd two colpes & a halfe in fee by descent from hir ancestors

The sd George Hamilton held a lease from the Earle of Ormond at whch tyme the

sd Sir George Hamilton payd six hundred & fiftie pounds fine to the sd Earle of Ormond

The sd. lands being the Inheritance of the now lady of Ormond

There is in the sd two colpes and a halfe one castle two turrets & one Grinding Mill as is above expressed.

At the towne of Roscrea is a large castle & a bawne in repayre many thatcht houses and cabbins a ruined large Abby a corne mill upon a brooke a markt weekely on Thursday a ffayre twice a yeare, on mid sumer & Michaiellmas Dayes a Courte Leete & Courte Barron & all the privileges belonging to a mannor

BARONY OF IKERIN

Edward Butler of Clare Esqr Irish Papist	Ballycreene one sixth pt colpe	£ 083 : 00 : 00	Arable 60 : 00 : 00 Pasture 23 : 00 : 00	£ 000 : 00 : 00	li s d 06 : 00 : 00
	<p>The sd land is bounded on the south wth Glanebehagh in the parish of Burrin by a ditch in arable land in the west wth Ballynakill in the Parish of Rathmoveage by an old ditch & butts in a heathy hill on the north wth Roscrea in this Parish by a Ditch in firme land & in the East wth the colpe of Clonyne in the Parish of Corbally by butts in firme lands</p> <p>The sd Edward Butler pprietor in fee by descent from his Ancestors</p> <p>The sd land is wast wth out Improvemt</p>				

		Number of plant acres by estimat	Quantity pfitable	Quantity unpfitable	Value of all the sd lands
The Tottall	The sume of all the lands in this Parish is	£ 2903	£ 2603	£ 300	li 66

	Number of Plantn acres by Estimat	Quantity pfitable	Quantity unprofitable	Value of all the sd lands
The tottall sume of all the lands in this halfe Barrony is	£ 29234 :—	£ 18928 :	£ 10306 :	li s d 1625 : 00 : 00

This Inquistōn of the halfe Barrony of Ikerin was taken before us at Thurles in the sd County of Tipparry the 26th. of July 1654

H. PARIS.

Char BLOUNT.

Jo BOOKER.

INDEX OF ENGLISH PROTESTANTS

O

Ormond Countesse Pa 21 : Pa 32.

INDEX OF IRISH PAPISTS

B

Butler Edward of Clare pa. 8 : pa 12 : pa. 14 : pa. 32
 Butler Richard of Ballynakill pa 8 : pa 14 : pa. 15 : pa 16.
 Butler Richard of Carrigchorigg Pa : 20 : pa 21 : pa : 28.
 Butler Theobald of Killooskeaghane Pa : 25

D

Daniell Owny of Killea Pa : 5

E

Egan McDaniell of Beallanamoe Pa 16 : pa 18.
 Egan McGullerneffe of ye same Pa : 16 : pa 18
 Egan McWilliam of ye same pa 16 : pa 18.

F

ffennell Gerald of Borresnoe pa. 10.

H

Hamilton Sr. George of Roscrea pa. 32

I

Ikerine Lord Viscount pa 9 : pa. 13, pa 20, pa 29.

M

Magher Ó John of Cloneakeany pa 3 : pa 5 : pa 7 :
 pa 13 : pa 16 : pa 17 : pa 18 :
 Magher Ó Thomas of Grange pa : 3 :
 Magher Ó Thomas of Clonetteffe pa : 3 :
 Magher Ó James of ye same pa. 3.
 Magher Ó John of ye same pa. 3.
 Magher oge Ó Teige of Killovardy pa 3 : pa. 5 : pa. 8.
 Magher Daniell of Killea pa : 3 :
 Magher Teige of the same pa : 3 :
 Magher Owny of ye same pa : 3 :
 Magher Ó Connor of Coolecormucke pa : 5 :
 Magher Ó Teige of the same pa : 5 :
 Magher Thomas of Kilballyhimickeene pa : 5 :
 Magher Ó Gullerneffe of ye same pa : 5 :
 Magher Phillipp of ye same pa 5 :
 Magher James of Grange pa : 5 :

(1) Civil Survey pagination.

Magher Connor of Killea pa : 5 :
 Magher Teige of Killduffe pa. 5 :
 Magher Owny of Lissavillin pa : 5 :
 Magher Conner of the same pa : 5 :
 Magher Thomas of Loghrane pa : 8 :
 Magher William of Ballypollin pa : 8 :
 Magher William of Bollybane pa : 8 :
 Magher Keadagh of Ballykelly pa : 9 :
 Magher Ó Derby of Dangenglasse pa : 9 :
 Magher John of Beallanabrogý pa : 10 :
 Meagher Ó Thomas of Teannakilly pa : 10 :
 Magher Ó John of the same pa : 10.
 Magher Roger of Clonyny pa : 12.
 Magher Ó Conner of Clonecrocken pa. 12
 Magher Ó Mellagblen of Tomony pa 13 :
 Magher Ó Thomas of Cromlin pa 18 :
 Magher Ó Donnogh of Clonemore pa 21
 Magher Ó Teige of Killoghy pa 21
 Magrath George of Clonekenenane pa : 23 :
 Morres Sr. John of Knockagh pa : 25 : pa : 27
 Moress Nicholas of Gort Irier pa : 25 pa 26.
 Magher Wm McEdmond of Barnane pa : 25
 Magher oge Donnogh of the same pa : 25
 Magher Phillipp of the same pa : 25.
 Magher Edmond of the same pa : 25.
 Magher William McShane of the same pa. 25
 Magher William of Ballyknockane pa : 30.

O

Ormond Earle pa 3.

P

Purcell James of Knockaneroe pa 3 : pa 20.
 Purcell oge John of Ballysharrald pa : 22.
 Purcell John of Crannagh pa : 21. pa. 30.
 Purcell Phillipp of Clone pa : 28.

R

Roscomane Earle pa 13.

S

Swýny McCollý of Kill Mc cuddy pa : 5.
 Swýny McCollý of Borresnafarny pa : 23

INDEX OF TOWNES NAMES

A

Aghavoy Pa 20
Aghall Pa 28

B

Barnaligane pa 3
Ballynagurteene pa 7 :
Ballyhenry pa 7 :
Ballyenogh pa 7 :
Ballypollin pa : 8 :
Bollybane pa : 8
Bawnemodrony pa : 8
Bolly pa 8 : pa 14 :
Behaghglass pa 8 :
Ballykelly pa : 9 :
Ballyvinogh pa : 9 :
Borressnoe pa : 10
Beallanabrogy pa : 10 :
Ballynakilly pa : 15 :
Ballyshea pa : 15 :
Beallanamoe pa : 16.
Ballybegg pa : 16 :
Beallynamoe pa : 18.
Ballysharrald pa : 21.
Borresnafarny pa : 23.
Barnane pa : 25
Bally m^rrier morres pa : 26.
Barnalisheene pa : 29 :
Balleknockane pa : 30
Ballycreene pa : 32.

C

Cappullkeagh pa : 3
Cloneteafe pa : 3 :
Curraghduffe pa : 3
Clonenakeany : pa : 7 :
Carruereagh pa : 8 :
Colloghill pa : 9 :
Clony ny pa : 12 :
Clonecrocken pa : 12 :
Corbally pa : 13 :
Cappaghnorane pa : 16 :
Cromlin pa : 18
Clonebogh pa : 20
Clonekenenane pa 23.
Castle Eyny pa 27 :
Culeballycallane pa : 29
Crannagh pa : 30 :

D

Dangensallagh pa 9 :
Derrykallaghane pa. 17 :
Dromeard pa : 20 :
Dromunn pa : 29 : pa 30 :

G

Gortruane pa : 3
Graigedarrigg pa : 3
Gurteenelongford pa : 7
Gortderryboy pa : 8.
Gort Iglanny pa 8 : pa 14 :
Glanebehagh pa : 8 :
Grange pa : 12 :
Gortmullin pa : 12
Gurteene pa 28 :
Gort I dangen pa 28 :
Garrymore pa. 30

K

Killoghy pa : 3 :
Killea pa : 3 :
Kappaghlahine pa : 8 :
Kearuereagh pa : 10 :
Knockballymagher pa : 13 :
Knockroe pa 13 :
Kearuevanvotty pa 17 :
Killoskehane pa 25.

L

Loghrane pa 8
Lisglanbehagh pa 8 : pa 14.
Lissinebehagh Pa 10
Lackenventane Pa 16
Listiline Pa : 29.

M

Moclonemore Pa 21.

O

Oldcastle Pa 7
Ollortfadda Pa 29.

R

Rathmoveage Pa : 16 :
Roscrea Towne Mannor wth priviledges Pa 32.

S

Shanballynassy Pa 8
Spaddernagh Pa 13 :
Shankeile Pa 20 :

T

Teannakelly Pa : 10 :
Tomony Pa : 13
Tulloe Pa : 29.

INDEX OF OBSERVATIONS



C

Church ruins at Corbally : Pa 13

C

Castle out of Repayre at Clonenakeany Pa 7
 Castle stumpe at Oldcastle pa 7.
 Castle and Bawne at Bollybane &c Pa 8
 Castle at Grange Pa 12
 Castle stumpe at Behagh Pa 14
 Castle in repayre & Bawne out of repayre at Ballynakill
 pa 15.
 Castle stumpe at Rathmoveage pa : 16 :
 Castle stumpe at Ballynamoe pa : 16 :
 Castle stumpe at Beallanamoe pa : 18
 Castle wanting repayre at Clonekenane pa 23.
 Castle at Killoshane pa 25 :
 Castle wanting repayre at Barnane pa 25.
 Castle stumpe at Castle Eyny Pa 27.
 Castle and Bawne at Tulloe much decayed Pa 29.
 Castle and Bawne at Roscrea Pa. 32 :

C

Cabbins some at Cappullkeagh &c pa 3
 Cabbins some at Grange Pa 12.
 Cabbins some at Cloncrocken pa 12.
 Cabbins Divers at Ballynakill pa 15
 Cabbins many at Rathmoveage pa : 16
 Cabbins a few at Borresnafarny pa : 23.
 Cabbins severall at Killoshane pa : 25.
 Cabbins severall at Barnane Pa : 25

Cabbins some at Castle Iny Pa : 27
 Cabbins some at Tulloe pa 29 :
 Cabbins many at Roscrea pa 32.

F

ffort at Ballypolline &c pa : 8.

H : S :

House stone at Killavardy pa 5
 House walls at Knockballymagher Pa : 13
 House at Killoshane pa : 25

H : T :

Houses Thatcht many at Roscrea Pa 32

M

Mill at Killavardy pa 5.
 Mill at Clonenakeany pa 7.
 Mill Winde at Ballynakill pa 15
 Mill Seate at Clonekenane pa 23
 Mill ruins at Killoshane pa 25

T : W :

Timber wood 20 acres at Killoshane pa : 25.

Examined,

M. J. McENERY.

COM TIPPERARIE, ff'.

The halfe-Barony⁽¹⁾ of ELIOGURTY.

Conteining the severall Parishes following.⁽²⁾

(vizt.)

THE PARISHES OF	}	RATHELTY	}	UNITED
		SHIAN.		
	MOYNE.			
	BORRES LEAGH.			
	KALLABEGGS.			
	THURLES.			
	MOKARKY.			
	DROMSPERANE.			
	BEALACAHILL. PART.			
	HOLYCROSS. PART.			
	BALLYOMURRYN.			
	LOGHMOE.			
	KILLFITHMONE.			
	INSHIÓFOGURTY.			
	TEMPLEMORE. PART			

(1) See note pa. 1 Ikerin barony

(2) The halfe-Barony of Eliogurty contains, also, a part of the parish of Kilcooly, the remainder or which is in the baronies of Slievardagh, in this county, and Cranagh, Co. Kilkenny; *vide* page 49.

At a Court of Survey held at Thurles in the County of Tipperary for the halfe Barony of Eliogurty the 26th day of July 1654 before Charles Blount, John Booker, and Henry Paris Esqrs Comrs. appointed and authorized by Commission from the right honorable the late Comrs. of the Commonwealth of England for the affayres of Ireland for houlding of Courts of Survey in the said County of Tipperary by the Oathes of good and lawfull men of the sd halfe Barony of Eliogurty whose names are underwritten. It is found as followeth. (vizt.)

PIERS POWER of Thurles gent.
 GEORGE COMERFORD of Hollycrosse gent.
 PHILLIP GRACE of Shanbally gent.
 EDMOND DULLANY of Thurles gent.
 PATRICK RAGGETT of the same gent.
 RICHARD PURCELL of Loghmoe, gent.
 RICHARD PURCELL of Rorodstowne, gent.
 CHARLES CONNOR of Droim gent.
 DANIELL Ó FFOGURTY of Lissine gent
 HUGH MCICARRIGY of Killoshane gent.
 TEIG NEALE of Enane gent.
 RICHARD CORMUCK of Ballymihill gent.
 JOHN McTEIG CARROLL of Park, Gent.

The Meares and Bounds of the halfe Barony of Eliogurty at large described with the nature of the Soyle, and what else is remarkable or observeable therein.

And first begininge on the East upon a Rivolett called Dwagg riseinge out of the red Bogg of Ely which divideth this halfe Barony from the halfe Barony of Ikeryn on the East. And from thence on the sd Rivolett leading all along Northwards untill it meets a Gutter on firme and pasture lands, and upon the sd gutter through a Bogg by Butts and other marques and toakens untill it meetes a smale Brooke wch runeth all along westwards by the lands of Cranagh and Castleyny untill it comes to the River Shewer by the lands of Cloyne, and from thence upon the sd River Shewer leading Northwards untill it meetes a foord called Beallaghall on the sd River, and from the sd foord on pastureable lands and shrubby woods leading eastwards untill it meets the foord called Beallaflanogie on the sd River Shewer, and from the sd foord of Beallaflanogie untill it comes to the lands of Knockaneroe, in the North, and from thence upon arable and pasture lands by severall Butts and marcks untill it meets the Rivollett called Dooglashy, and on the sd Rivollett leadinge Westwards untill it falls into the River Shewer on the West. And on the sd River directly westwards untill it meets a little Brooke fallinge in the sd River Shewer on the West, and upon the sd Brooke to the foord called Beallanacare, and from ye sd foord on pasture lands upon ditches and other marckes by the hill of Beallacahill on the South west untill it meets the Brooke whereupon the sd foord of Beallanacare stands, and from thence upon the aforesd brooke leading south west untill it meets a smale brooke runinge downe from the mountaine called Divills Bitt and on the sd brooke goeing directly westwards to a smale foord called Beallaheene on the sd brooke, and from thence by another brooke leadinge westwards upon arable and pasture lands untill it meetes a little foord called Leamyneolly, and from thence upon an old ditch leading South west untill it comes to the lands of Knockagh, and from thence upon another ditch in a shrubby wood on pasture and arable lands untill it meets a foord called Agh Inarryn on the lands of Drom on the West and from thence by ditches and Butts all along westwards in pastureable lands untill it comes to the Mill of Killoshane and from thence on

Butts, ditches and other marcks on the South west untill it comes to a place called Bohereyney wch. divides this halfe Bary from the halfe Bary. of Ikeryn on the West, and from the sd Bohereyney by butts and other marcks on pastureable lands to the River called Fittmone on the South West and from thence on the sd River untill it comes to the foord called Bealarathmoy

pa. 2

And from thence on a redd bogg to the Water of Pollagh and from the sd Pollagh it leadeth in deep boggs and Currags to the Brooke called Glashygloragh where it assends upon a smale Brooke betweene two tymber woods untill it meets the Territory of Kiellnallongurty on the West of this halfe Barony, and from thence it descends upon another smale brooke untill it meets the water of Pollagh aforesd, upon wch. it crosseth over leadinge Southwards upon a bare ditch in firme land, to the passe of ffarny = bridge, wch. divides this halfe Barony from the Territory of Kiellnallongurty, and thence on ditches and butts eastwards in firme land and turning againe South west upon other ditches untill it meets a smale brooke called Kearanekeogh, and upon the sd smale brooke to the lands of Cloghane in this halfe Barony, and from thence upon a bare ditch or banck in firme land to the foord of Miltowne lying on the River Kearane upon which river it leadeth about two Muskett shotts untill it meets a gutter in pasture land wch. leadeth to the River Shewer, where it leaveth the Territory of Kiellnemannagh and meets the Barony of Middlethird on the South (the sd River Shewer dividing this halfe Barony from the Bary. of Middlethird aforesd to the Bridge of Hollycrosse being the South of this halfe Barony) thence it leadeth in firme lands, Boggs, and Currags untill it comes to the foord of Grallagh wch. divides this halfe Barrony from the Barrony of Middlethird on the South, and thence upon a gutter called Keagnagaune in the midst of the redd bogg of Ely, wch. gutter divides this halfe Barony from the Barony of Sleivardagh in this County and in the County of Kilkeny on the East untill it meetes the place where the sd Rivollett Dwagg springeth and where wee first begunn.

This halfe Barony wee accoumpt to be a third pt meadow ground and arable lands but much Spent by Tilladge, another third pt thereof woody, heathy pasture, Turbarries, pastureable

Bogg and Mountaine and the other 3d. pt to be Redd Bogg and deepe unprofitable Currags or shrubby bogg, much of the sd unprofitable lands being intermixt wth meadows arable, and pasture grounds.

In this halfe Barony are seaven Castles and three stone houses all standing, yett wanting repaire (vizt) The Castle of Mokarckie, The Castle of Borresleagh, The Castle of Ballynahow, The Castle of Brittas, The Castle of Gortanny, The Castle of Cloyne, and the Castle of Knockaneroe. The stone house of Gallbartstowne, The stone house of Archardstowne, The stone house of Leogh and a little stone house in Loghmoe besides the Castles and stone houses within Thurles wch. are returned by themselves.

In this halfe Barony are likewise the Castles and stumps heereafter mentioned out of all manner of repaire (vizt.) The Castle of Ballyomurryn, The Castle of Archardstowne, The stump of a Castle in Lissquivin, The Castle of Ballybegg, The stump of a Castle in Coolcrue, The Castle of Castletowne

pa. 3

and the stumpt of a Castle of Moyne, The Castle of Ballyercke, the stump of a Castle in Cashestowne, The stump of a Castle in Brownestowne, The Castle of Loghmoe, The Castle of Killaghery, The Castle of Knockagh, The stump of a Castle in Cormockstowne, The Castle of Cabbragh, The stump of a Castle in Rossestowne, The Castle of ffoulcherstowne, The stump of a Castle in Clone Ismulline, The stump of a Castle in Borresleagh called black Castle, The stump of a Castle in Shanbally, The old Bawne of Cloghrayle, The Castle of Tamplemore, The Castle of ffittmone, the Castle of Mansuellstowne, the Castle of Drom, The stump of a Castle in Rorodstowne, And the stump of a Castle in Killfittmone/

In this halfe Barony is Eight ancient Mannors

by name, Thurles, Hollycrosse, Mokarky, Loghmoe, Ballyercke, ffittmone, Drom, and Tamplemore. Thurles is the principallest and best Towne in this halfe Barony haveing the Privileges of a Court Leet and Court Barron, ane a Marckett twice a Weeke, and a ffayre twice a yeare. Hollycrosse haveing in it a fayre twice a yeare with the priveleges of a Court Lett and Court = Baron. Tamplemore a fayre once a yeare with the privileges aforesd. Mokarky hath the privileges of a Court = leet and a Court = Barron, a Fayre twice a yeare, and a Marckett twice a weeke both by Pattent as wee are informed. The rest of the sd Mannors hath onely the priviledg of a Court = leet and Court = Baron.

In this halfe Barony runeth the River of Shewer and severall other Rivolletts and brookes the sd River Shewer Springeth out of the Mountaine called Baneduffe on the East side, and from thence runeth Southwards nyne or tenn miles to Noddstowne in the Barony of Middlethird.

There are upon this River two Stone bridges (vizt.) The one in Thurles and the other in Hollycrosse, on the north side of the sd Mountaine of Baneduffe springeth the River Feorr and runeth from thence foure or five miles eastwards of this Barony untill it meets the Barony of Upp Ossirry in the County of Kilkeny

In this halfe Barony are the severall Parishes followeinge (vizt) The Parish of Rathelty and Shiane, The Parish of Moyne, The Parish of Borresleagh, The Parish of Keallabeggs, The Parish of Mokarky, The Parish of Thurles, The Parish of Dromspirrane, The Parish of Ballyomurryn, The Part of the Parish of Beallacahill, Part of the Parish of Hollycrosse, The Parish of Loghmoe, Part of the Parish of Tamplemore, The Parish of Inshyofogurty, The Parish of Killfittmone

The united Parishes of Rathelty and Shiane

pa. 4

The Meares and Bounds of the said United Parishes at large sett forth with the severall Townships and parcells of land therein conteyned. And the Tythes of the said Parishes.

And first begininge from the redd Bogg of Coullcully upon a ditch to the Rivollett Drish

wch. divides this Parish from the Parish of Moyne, thence upon the sd Rivollett bounding with the Parish of Kellabeggs and the Parish of Borresleagh in the East of this Parish to the Brooke of Ballygina, and thence upon an old quicksett ditch in the South of this Parish

to the redd bogg called Moneleolaghin the same, and thence in firme land and redd bogg still bounding wth the Parish of Thurles to the River Shewir wch. divides this Parish in the West from the sd Parish of Thurles, and thence by butts and other marcks in the North of this pish in a redd Bogg and pastureable land to a ditch in arable lands bounding with Brownstowne in the Parish of Kellabeggs, and thence upon another bare ditch or bancke wch leadeth Southwards to the shrubby wood called Keiltyan in the parish of Moyne, thence upon another ditch in the sd shrubby wood to the Brooke called Dwagg wch. divides this Parish from the lands of Bealladwaggy in ye pish of Loghmoie (still in the North of this Parish) to the falling of a Brooke wch. divides this Parish from the lands of Kilcluony pt of the pish of Kellabegg to the redd bogg of Coullcully where wee first begunn

The sd united pishes lyeth entirely in the halfe Barony of Eliogurty and were (time out of mind) for the meanes of the pfitts of the Tythes thereof and at ye request of the

pishioners united and made one intire pish. The two 3ds. of ye great Tythes of the sd pish beinge intirely imppriat did belonge to Frances Briver of Waterford Esqr. conveyed unto his Predecessors by the Ancestors of Patrick Walsh decd. who held the same by Pattent from the Crowne (as wee are informed). The other 3d. pt of the great Tythes and the whole smale Tythes belongeth to the Viccarr.

The two 3d. pts of the sd great; Tythes being imppriat was worth in the yeare 1640 the sume of

li	s	d
20	=	00=0

The other third together with the whole smale Tythes belonging to the Viccarr was worth in the sd yeare

li	s	d
12	=	00=0

There are in the sd Parish twelve plantn. acres of Gleabland belonging to the Viccar whose meares and bounds could not be sett forth by reason of their beinge soe farr scattered asunder one from another amongst the arable land of the sd Parish by severall ridges

The sd Gleabland was worth in 1640 li003=00:0

THE UNITED PARISHES OF RATHELTY AND SHIANE.

pa : 5

There is in this Parish a Castle out of repaire, an old Bawne, and a stump of an old Castle out of repaire.

In the sd Parish are the underwritten Townships and Parcels of land (vizt.) Rathelty halfe a colpe, Garranroe three quarters of a Colpe, Shanballyduffe one quarter of a Colpe, Pierstowne one q̄tr of a Colpe, Athlomoñ one

q̄tr of a colpe, Lissduffe three q̄trs of a colpe, Athnidbegg one eight pt of a Colpe, Athnidmore one third pt of a Colpe, Coullcully one twelfth of a Colpe, Coulgarrane one twelfth of a Colpe, Cloghbennagh one q̄tr of a Colpe, Rossestowne halfe a Colpe. In all fower Colpes, one eight pt of a Colpe.

Proprietors names in the yeare 1640	Denomination of lands.	Number of plantn. acres by estimat	Lands pfitable and the quantity	Lands unpfitable and the quantity	Value of the whole and each of the sd lands
Theobald Purcell of Loghmoie Esqr. Irish Papist Robnett Purcell of Borresleagh Irish Papist	Athnidmore one third pt of a Colpe /	^ 403=00=00	Arable 220=00=00 pasture 150=00=00 Meadow 004=00=00	redd } bogg } 029=00=0	li 060=00=0
	<p>The sd Athnidmore meareth on the East with the lands of Rathelty, Athnidbegg and Coullcully in this Parish, On the South with the lands of Rathelty aforesd, Cashestowne and Rossestowne in this Parish. On the West with the lands of Cloghbennagh and Coulgarrane in this Parish and Bealladwaggy in the Parish of Loghmoie, And on the North with the lands of Kilcluony in the Parish of Kellabegg. /</p> <p>The sd Theobald Purcell pprietor of one third pt and one eight pt of the sd third pt</p> <p>of a Colpe of Athnidmore in fee by descent from his Ancestors.</p> <p>The sd Robnett Purcell pprietor of two 3ds. of the sd third pt wanting an eight pt in fee by descent from his Ancestors</p> <p>The sd lands is not cleerley divided onely in the arable wherby each pprietors pportion may be sett forth distinctly by meares and bounds.</p> <p>This land is wast this long time by reason of its fastnes to woods and boggs haveing noe buildings or other Impvemt</p>				

Robnett Purcell of Borresleagh gent. Irish Papist	Athnidbegg one eight pt of a colpe. /	£ 062=00=00	Arable pasture	£: 040=00=00 022=00=00	000=00=00	li 010=0=0
<p>The sd $\frac{1}{8}$ pt of a Colpe is bounded on the East with the lands of Coulcully in this pish, in a redd bogg and with the lands of Rathelty in this pish in pastureable land, On the South, West, and North with the lands of Athnidmore in this pish in firme ground and redd bogg.</p> <p>The sd Aitnidbegg lieth verry close to Woods and Boggs and is wast without Impvemt. The s1 Robnett Purcell pprietor of the sd eight pt of a Colpe in fee by descent from his Ancestors as wee are informed. /and is wast without improvemt.</p>						

(3)

THE UNITED PARISHES OF RATHELTY AND SHIANE

pa : 6

Proprietors names in 1640.	Denomination of lands	Number of plantn. acres by estimat.	Lands pfitable and the quantity. /	Lands unpfitable and ye quantity	Value of the whole and each of the sd lands.	
Piers Lord Viscount of Ikeryn. Irish Papist. Theobald Purcell of Loghmoe Esq. Robnett Purcell of Borresleagh, gent. Irish Papists.	Coulcully one twelfth pt of a Colpe	£ 200=00=0	Arable Wood Pasture	£: 030=00=00 050=00=00 020=00=00	redd } bogg } £ 100=00=00	li 008=00=00
<p>The sd 12th. pt Colpe is bounded on the East in redd bogg with the lands of Moynard in the Parish of Moyne, On the South in redd bogg and deep Curraghs in the Parish of Moyne. In the West in redd bogg wth. the lands of Athnidmore in this Parish. And on the North with the lands of Kilclony in Curraghs and Woods in the Parish of Keallabegg.</p> <p>The sd Piers Lord Viscount of Ikeryn pprietor of one sixth pt of the sd 12th pt in fee by descent from his Ancestors as wee are informed.</p> <p>The sd Theobald Purcell pprietor of a sixth pt of the sd 12th. pt in fee by descent from his Ancestors as wee are informed. The sd Robnett Purcell pprietor of the two third pts of the sd 12th. pt in fee by descent from his Ancestors. The sd 12th. pt of a Colpe was alwise held in Comōn by the sd pprietors undivided. This place hath beene a receptakle of Toryes and Robbers by reason of the Woods and boggs incompassing it, and hath long beene wast.</p>						
John Purcell and Wm. Prendergast of Rossestowne Irish Papist	Rossestowne halfe a Colpe	£ 150=00=00	Arable pasture	£: 080=00=0 050=00=0	Bogg £ 020=00=0	li 025=00=0
<p>The sd halfe a Colpe of Rossestowne is bounded on the East with the lands of Aithnidmore in this pish, and Cashestowne in the pish of Thurles, On the South with the lands of Thurles in the pish of Thurles, On the West with Brittas upon the River Shewer in ye sd pish of Thurles, And on the North with the lands of Cloghbennagh in this pish all wch. is on firme ground and pasture lands.</p> <p>The sd John Purcell pprietor of two 3ds. of the sd Rossestowne in fee by descent from his Ancestors. The sd Wm. Prendergast pprietor of one 3d. pt of the sd Rossestowne in right of his wife. Upon the sd lands is a stump of a Castle and a Bawne with some Cabbins and the land inhabited.</p>						

Wm. Prendergast of Cooleenliegh, gent. Irish Papist	Coolgarrane one 12th. pt of a Colpe	£ 033=00=00	Arable 020=00=00 pasture 013=00=0	000=00=00	£ 008=00=0
	<p>The sd lands are bounded on the East with the lands of Athnidmore in this pish with upon a smale Rivollett. On the South with the same. On the West with the lands of Cloghbennagh, and on the North with the lands of Belladuaggy in ye pish of Loghmoe, on shrubby woods.</p>		<p>The sd Wm. Prendergast pprietor of the sd lands in right of his wife as her Joynture. Upon this land is noe Cabbins or any other Imprvemt.</p>		

THE UNITED PARISHES OF RATHELTY AND SHIANE

pa : 7

Proprietors names in the yeare 1640	Denomination of lands.	Number of plantn. acres by estimat.	Lands pfitable and the quantity.	Lands unpfitable and the quantity	Value of the whole and each of the sd lands.
Gerrald Comerford of Shanballyduffe Irish Papist	Shanballyduffe one quarter of a Colpe	£ 180=00=00	Arable 100 : 00 : 0 pasture 050 : 00 : 0 Wood 010 : 00 : 0	redd 020=00=0 bogg 020=00=0	£ 030=00=00
		<p>The sd Shanballyduffe is bounded on the East and North with the lands of Moynard in the Parish of Moyne in shrubby wood and pasture land by a ditch. In the South with the lands of Pierstowne in this Parish. In the West with the lands of Rathelty and Garranroe in this Parish. The sd Gerrald Comerford pprietor of the</p>		<p>sd qrtr Colpe in fee by descent from his Ancestors. The sd Shanballyduffe is wast not a man liveing upon it by reason of its fastnes to the woods and Boggs. There was a grinding Mill, a tucking Mill, and an Eele Weare all destroyed and the lands hath noe buildings or other Improvemt.</p>	
Edmond Headen of Moynard gent. Irish Papist.	Peerstowne one qftr of a Colpe	£ 210=00=00	Arable 070=00=0 Wood 080=00=0 pasture 040=00=0	redd 020=00=0 bogg 020=00=0	£ 028=00=0
		<p>The sd Pierstowne is bounded on the East and South with the lands of Borresleagh upon the Rivollett of Drish in the pish of Borresleagh, On the West with the lands of Athlomon, and Rathelty in this pish by ditches and Butts in pastureable land and redd bogg. And in the North with the lands of Shanballyduffe in this pish.</p>		<p>The sd Edmond Headin pprietor of the sd qftr Colpe in fee by descent from bis Ancestors as wee are informed. Upon the sd qrtr Colpe was one grinding Mill now demolished, it hath noe buildings or other Impvemts.</p>	

BARONY OF ELIOGURTY

James Earle of Ormond Inheritor Elyzabeth Lady Viscountesse Dowager of Thurles	Garranroe three qtrs of a Colpe	£ 300=00=0	Arable pasture Meadow	200=00=0 080=00=0 002=00=0	redd bogg	£ 18=00=0	li 040=00=0
	<p>The s^d 3 qtrs of a Colpe are bounded on the North with Coolcully in this pish. On the East by a bancke in pasture lands with Shanballyduffe in this pish. In the South & West by a banck in firme land with Rathelty in this pish.</p> <p>The s^d James Earle of Ormond Inheritor of the s^d lands.</p>			<p>The s^d Lady of Thurles pprietrix by way of Dower dureing her life and after her death to the heire lafully begotten on her body by George Mathewes Esqr. for tearmes of yeares yett unexpired at a certaine rent as by a certaine deed pfected by the s^d Earle may appe.</p> <p>The s^d lands are at present all wast</p>			

4

THE UNITED PARISHES OF RATHELTY AND SHIANE.

pa 8

Proprietors names in the yeare 1640	Denomination of lands.	Number of plantn. acres by estimat.	Lands pfitable and the quantity	Lands unprofitable and the quantity	Value of the whole and each of the s ^d lands.	
James Earle of Ormond Inheritor Elyzabeth Lady Viscountesse of Thurles	Athlomon one qtr of a Colpe	£ 125=00=0	Arable pasture Meadow	065=00=0 058=00=0 002=00=0	£ 000=00=00	li 020=00=00
	<p>The s^d q^rtr Colpe is bounded on the North by a bancke in a redd bogg and pastureable land the s^d banck dividing the s^d lands from the lands of Rathelty and Pierstowne in this Parish. On the East and South by the River Drish with Borresoleagh and Rathmannagh in the Parish of Borresleagh. And on the West with the lands of Thurles in the Parish of Thurles.</p>			<p>The s^d Earle of Ormond, Inheritor of the s^d lands.</p> <p>The s^d Lady Viscountesse of Thurles possessor by way of Dower dureing her life and after her death to her heires lafully begotten upon her body by George Mathewes Esqr. de^d for tearme of yeares at a certaine rent as by a deed made by the s^d Earle may appe</p> <p>The s^d lands is wast without any Impvemt.</p>		
James Earle of Ormond Inheritor The Lady Viscountess of Thurles	Cloghbennagh one qtr of a Colpe	£ 030=00=00	Arable pasture	£ 025=00=0 005=00=0	£ 000=00=00	li 010=00=00
	<p>The s^d q^rtr Colpe is bounded on the North by the lands of Brownstowne in the Parish of Loghmoe. On the East wth the lands of Athnidmore in this Parish. On the South and West with the lands of Rossestowne by a brooke in pasture land in this Parish.</p> <p>The s^d James Earle of Ormond Inheritor of the s^d lands.</p>			<p>The s^d Lady possessor thereof by way of Dower dureing her life and after her death to her heires lafully begotten upon her body by George Mathewes Esqr. de^d for tearme of yeares at a certaine rent as by a deed pfected by the s^d Earle may appe.</p> <p>The s^d lands are wast without Impvemt</p>		

Sir John Morres Baronett Irish Papist	Lissduffe three qrtrs of a Colpe	£ 250=00=0	all arable £ 250=00=0	£ 000=00=00	li 035=00=00
	<p>The sd 3 qrtrs is bounded on the South and West with the lands of Thurles in the pish of Thurles in pasture lands, On the North and East with the lands of Rathelty by an old quick sett ditch in this pish.</p>		<p>The sd Sir John Morres pprietor of the sd three qrtrs of a Colpe by way of Inheritance Upon these 3 qrtrs there is onely two Cabbins</p>		

THE PARISH OF RATHELTY AND SHYAN.

pa 9

Proprietors names in 1640	Denomination of lands.	Number of plantn. acres by estimat.	Lands pfitable and the quantity	Lands unpfitable and the quantity	Value of the whole and each of the sd lands.
Theobald Purcell of Loghmoe Esqr. Irish Papist	Rathelty halfe a Colpe	£ 531=00=00	Arable £ 275=00=0 pasture 100=00=0 Meadow 006=00=0	redd } £ 150=00=0 bogg }	li 040=00=0
		<p>The sd halfe Colpe is bounded on the East from the redd bogg of Coulcully upon a quick sett ditch wch. divides the sd lands from the lands of Garranroe in this pish to a little Brooke, thence meareing with Shanballyduffe and Pierstowne in a redd bogg in this Parish. On the South with the lands of Athlomon in this Parish in the aforesd redd bogg and some pastureable land, and with the lands of Lissduffe upon a ditch, In the West by the lands of Cashestowne and ptly with Athnidmore in redd bogg. And on ye North with the lands of Athnidmore, Athnidbegg, and Coulcully in arable pastureable land and Shrubby wods.</p> <p>The sd Theobald Purcell pprietor of the sd halfe Colpe in fee by descent from his Ancestors.</p> <p>There is upon the sd lands a Castle ou of all repaire and some thatcht Cabbins.</p> <p>The arable of this land is over much spent by ploweinge.</p>			
Totall	The sume of all the lands in this parish	Number of plantn acres by estimate	Quantity pfitable	Quantity unpfitable	Value of all the sd lands
		£ 2474=00=0	£ 2117=00=00	£ 0357=00=0	li 314=00=0

The Parish of Moyne

The Meares and Bounds of the said Parish at large sett forth with the severall Townships and parcells of land therein Conteyned. And the Tythes of the said Parish.

And first from the foord called Aghknockanecurryheenliegh in the redd bogg of Ely upon a gutter betwixt Derrylomane and Derryvelly, thence betwixt the sd Derrylomane in this pish and Derrygrynagh in the County of Kilkeny, thence in a redd bogg betwixt the sd Derrygrynagh and Derryfaddy in this Parish, thence by ditches and Butts to the foord called Aghbiallyboe hitherto in the redd bogg of Ely, and in the East of this Parish, thence in the South

ptly upon a Brooke pting this pish with the lands of Garymore aforesd to the foord called Aghnamoyndonny, thence upon a ditch to an oake Tree in the midst of ye lake called Logh-valeyre, meareinge with Kilkurkie in pastureable lands as aforesd, thence by Butts to the Brooke called Dwagg a little westwards to a mill steed, thence upon the sd Dwagg meareing with the lands of Barnanelisheene to the above foord called Aghknockanecurryheenliegh where wee first begunn.

The sd Parish is lyinge intirely in the halfe Barrony of Eliogurty. The Tythes great and small of the sd Parish is divided as followeth (vizt.) The two thirds of the great Tythes of both moynes, both Bollybehees, Derryfaddy, and Cooleeny being imppriat. The other 3d. pt. and the whole small Tythes belonged to the Vicarr. The one moyty of the great Tythes of Ballyerck, Lisdownoly, Lisheene and Killowrane being imppriat. The other moiety together with the small Tythes belonging to the Viccar, both the sd imppriations belonging to Patrick Walsh decd. Esqr. and conferred upon his Ancestors many yeares sithence by Pattennt from the Crowne, as wee are informed. The sd Parish conteyninge the severall Colpes heereunder written (vizt) both Moynes, one Colpe, Buollybehy one q̄tr of a Colpe, Garranbuollybehy one q̄tr of a Colpe, Cooling one Colpe, Killowrane one Colpe, Ballyerck halfe a Colpe, Lisheene halfe a colpe, Lisdownoly halfe a Colpe, Derryfadda one eight pt of a Colpe. In all five Colpes and one eight pt.

5

page 10

upon the Rivolett called black Water wch. divides this Parish from the lands of Castletowne Killmokilly and Mansellstowne being pt of the Parish of Kellabeggs to the lands of Shanballyduffe where this Parish is bounded by a ditch leading to the redd bogg of Garranroe thence in the sd redd bogg westwards of this pish meareing with the lands of Coolcolly, thence by Butts, ditches, and other marcks to the brooke called Dwagg being the due West from this pish, thence upon ditches and other marcks to Derrynchilly, hitherto boundinge by the lands of Kilclony thence in a redd bogg by a ditch to the wood of Keillangaddan, thence in redd bogg to ye redd bogg called Monederrinchale betwixt Lisheene and Garymore in the North of this pish, thence upon a ditch and

*Proprietors names in 1640	Denomination of lands	Number of plantn. acres by estimat	Lands pfitable & ye quantity.	Lands unprofitable	Value of the whole, etc.
The Earle of Ormond Inheritor The Lady Viscountess Dowager of Thurles.	Derryfadda one eight pt of a Colpe	1200=00=0	Arable 040=00=0 Wood 060=00=0 pasture 040=00=0	redd bogg 1070	li 015=00=0

The sd eight pt Colpe is bounded on the East in the redd bogg of Ely wth. Bawnemore in ye County of Kilkeny, On the South with the lands of Castletowne in the sd redd bogg uppon the rivollett black Water, On the West and North with the lands of Coolinie in this pish upon a gutter in the sd redd bogg.

The sd Earle of Ormond Inheritor of the sd lands. The sd Lady of Thurles ppriatrix of the sd eight pt as pt of her Dower or Joynture. The sd land is an Iland invironed about wth. the redd bogg of Ely by reason whereof it is at present wast

THE PARISH OF MOYNE

Proprietors names in the yeare 1640	Denomination of lands.	Number of plantn. acres by estimat	Lands pfitable and the quantity	Lands unpfitable	Value of ye whole and each of the sd lands
The Earle of Ormond	Ballyerck halfe a Colpe, Lisheene $\frac{1}{2}$ a Colpe, Lisdonowly $\frac{1}{2}$ a Colpe, Cooleeny $\frac{1}{2}$ one Colpe, and Killowrane one Colpe In all 3 Colps & $\frac{1}{2}$ a Colpe.	£ 2875 = 00 = 00	Arable 1400 = 00 = 0 pasture 0375 = 00 = 0 Meadow 0009 = 00 = 0	£ redd bogg 1091 = 0 = 0	li 160 = 00 = 00

The sd three Colpes and a halfe being all lying together and comonly called and knowne by the name of Tuoghballyerck are bounded as followeth (vizt) in the East with redd bogg in the County of Kilkeny, On the South upon the Rivollett called black Water bounding with the lands of Castletowne in the pish of Kellabeg on firme land and with the lands of Buollybeghy and Moyne in the pish of Moyne, On the West with the lands of Kilclony and Cloghrayle in pastureable land and redd bogg.

And on the North with the lands of Garymore and Barnanelisheene.

The sd Earle of Ormond pprietor of the sd three Colpes and a halfe in fee by descent from his Ancestors as wee are informed.

Ballyerck aforesaid is a Mannor haveing the privileges of Court leet & Court Baron, haveing alsoe a Castle thereupon out of all manner of repaire and the ruines of an old mill.

Edmond Hedyn of Moynard gent. Irish Papist	Moynard and Moynteample one Colpe	£ 804 = 00 = 0	Arable 450 = 00 = 0 Wood 020 = 00 = 0 pasture 050 = 00 = 0 Meadow 004 = 00 = 0	£ redd bogg 280 = 00 = 0	li 080 = 00 = 00
--	-----------------------------------	----------------	---	-----------------------------	------------------

The sd Colpe is bounded on the South with the lands of Manselstowne in ye pish of Kellabegg and Shanballyduffe in the pish of Rathelty and Shiane, On the West with Coolcolly in redd bogg in the sd pish of Rathelty, On the North with the lands of Ballyerck, Killowran and Lisdowneouly in this pish.

And on the East with the lands of Cooliny and both Ballybeghyes in this pish.

The sd Edmond Hedin pprietor of the sd Colpe of land in fee by descent from his Ancestors.

There is upon this land a Castle out of all manner of repaire.


6

THE PARISH OF MOYNE

Proprietors in 1640	Denomination of lands.	Number of acres	Lands pfitable.	Lands unpfitable	Value of &c
Edmond Stapleton and Puers Stapleton of both Buollybeghyes gent. Irish Papists	Buollybeghy & Garranebuollybeghy one halfe Colpe	£ 300 = 00 = 00	Arable 200 = 00 = 0 pasture 100 = 00 = 0	£ 000 = 00 = 00	li 030 = 00 = 0

The sd halfe Colpe beinge one village comonly called Buollybeghy, till of late divided betweene the sd two Brothers Edmond and Piers wch. occationed the other name Garranebuollybeghy to be used. The sd halfe Colpe

is bounded as followeth (vizt) upon the Rivollett black Water On the South wth. the lands of Manselstowne in the Parish of Kellabegg upon the sd black water On the West with the lands of both Moynes in this pish And on



the North and East with the lands of Collyny in this pish.

The sd halfe Colpe is divided equally betwixt the sd pprietors by a ditch wch. leadeth from the stone Quarue in the East of the greene of Moynard in this pish directly to the Rivollett black Water aforsd eastwards.

The sd Edmond Stapleton pprietor of the moiety thereof called Garranebollybeghy in the South of the sd ditch

The sd Piers pprietor of the other moiety called Buollybeghy in the North of the sd ditch, both in fee by descent from their father Patrick Stapleton of Kilclony deceased who purchased the same from Edmond Hedyn of Ballyomurryn Inheritor thereof about ye yeare 1626.

This land is wast Without Improvemt.

Total	The sume of all the land in this parish	Number of plantn. acres by estimate	Quantity pfitable	Quantity unprofitable	Value of all the sd lands
		A 5179=00=0	A 1738=00=00	A 2441=00=0	li 285=00=0

The Parish of Borresleagh

The meares and Bounds of the said Parish at large sett forth with the severall Townshipp

and parcells of land therein conteyned. And the Tythes of the said Parish

THE PARISH OF BORRESLEAGH

pa 13

And first begininge in the East on a shakeinge baine or a gutter in the middle of the redd vogg of Ely called Kehaghcaum from the lands of Liskivin in the Parish of Ballyomurry, to the lands of Durryhy pt of the pish of Kilcooly boundinge with Sleivardagh thence on Butts dividing this pish from the sd lands of Durryhy in the sd redd bogg to the lands of Castle-towne in the pish of Kellabegg in the North of this pish, thence upon the like Butts in the sd redd bogg to the Rivollett Drish wch. divides this Parish from the pish of Rathelty and Shiane to the ditch leading Southwards from the sd Rivollett wch. divides this pish from the pish of Thurles on the West, thence upon the like ditches to the lands of Rathsonickeen in the pish of Ballyomurry, thence upon butts and other marckes in redd bogg to a ditch leading to a gutter in pastureable lands wch. pts this pish from the pish of Ballyomurry in the South, thence upon the Rivollett of Ballyomurry to the redd bog of Ely where it meets the aforeseid Kehanecaum where wee first begunn.

The sd pish lyeth intirely in the Territory

of Eliogurty, The whole rectory of the sd pish together with the smale Tythes and one third pt of the Great Tythes of Galbally pt of the pish of Thurles belongeth to the See of Cashell. The Tythes great and smale of the sd pish was worth in the yeare 1640—/1080=00=0

There is in this pish and Ballybegg six plantn. acres of Gleabland being soe farr scattered asunder one from another amongst the arable of this pish that the meares and bounds thereof can not be conveniently sett forth and worth in the yeare 1640 — — £001=00=0

There are in this pish two castles, the one in repaire and the other out of repaire and two stumps of demolished Castles.

The sd pish conteyneth the severall colpes heereunder written (vizt) Borresleagh two Colpes, Noorth one q̄tr Colpe, Rathmannagh one Colpe, Laghardane three q̄trs of a Colpe, Ballybegg three q̄trs, Ballyduagh three q̄trs of a Colpe, Coolcro halfe a Colpe, In all six Colpes Loughmckevoge one colpe being Bish pps land is returned in the Booke of Hierarchy lands.

Proprietors in 1640	Denomination of lands.	Number of plantn. acres by estimat.	Lands pfitable and the quantity	Lands unprofitable	Value of the whole and each of the sd
Piers Lord Viscount of Ikeryn Irish Papist	Rathmannagh one Colpe	£ 500 = 00 = 0	Arable £ 400 = 00 = 0 pasture £ 100 = 00 = 0	000 = 0 = 0	li 040 = 00 = 0
		<p>The sd Colpe is bounded on the East with the lands of Borresleagh in this pish, On the South with the lands of Laghardan in this pish. On the West with the lands Archardstowne in the pish of Thurles, and on the North with the lands of Thurles in the pish of Thurles. The sd Lord Viscount pprietor of the sd Colpe in fee by descent from his Ancestors This land is wast without Improvemt.</p>			

7

THE PARISH OF BORRESLEAGH

pa 14

Proprietors names in 1640	Denomination of lands.	Number of plantn acres. by estimat.	Lands pfitable and the quantity	Lands unprofitable	Value of the whole and each of the sd lands.
James Earle of Ormond Piers Butler of Callin in the County of Kilkeny Esqr. Robnett Purcell of Borresleagh and Richard Lawles of Kilkeny gent.	Borresleagh two colpes	£ 1408 = 00 = 0	Meadow 008 = 00 = 0 Arable 800 = 00 = 0 Wood 200 = 00 = 0 Pasture 200 = 00 = 0	redd £ 200 = 00 = 0	li 120 = 00 = 00
		<p>The sd two Colpes and bounded on the East by a ditch leading from the redd bogg of Ely wch. divides this land from the lands of Noorth in this Parish to the Passe called Noorth foord, thence in the South by a ditch pting this land from ye lands of Ballydagh in this Parish and Coolcroo in this Parish to the lands of Rathmannagh in this Parish, On the West by a gutter dividing this land from the sd land of Rathmannagh to the Rivollett Drish, thence by the sd Rivollett bounding this land in the North with the lands of Athlomon and Pierstowne in the Parish of Rathelty and Shiane & Manselstowne in the Parish of Kallabegg. The sd Earle of Ormond pprietor of one qrtr and one eight pt called Castleduffe in fee by descent from his Ancestors. The sd Piers Butler pprietor of one eight pt of a Colpe called Farrenboord in fee by descent from his Ancestors. The sd Robnett Purcell Proprietor of one Colpe and the fourth pt of a Colpe called White Castle and Garrane in fee by descent from his Ancestors. The s1 Richard Lawles pprietor. of one qrtr Colpe called Ballybritty in fee who held the same by way of mortgage from Wm. Purcell of the same. Inheritor thereof about the yeare 1620. The sd lands can not be divided or bounded severally by reason that their pasture is in Coffon There is in Borresleagh one Castle in repaire a stumpe of a Castle out of repaire and the ruines of a grinding Mill and the ruines of a tucking Mill and some few Cabbins.</p>			
Piers Butler of Callin in the County of Kilkeny Esqr. Irish Papist	Noorth one quarter of a Colpe	£ 610 = 00 = 00	Arable £ 100 = 00 = 0 Wood 060 = 00 = 0 pasture 060 = 00 = 0	redd } bogg } £ 390 : 00 : 0	li 030 = 00 . 00
		<p>The sd qrtr Colpe is bounded on the East with the lands of leaghmckevog in this pish, On the South with the lands of Clonowry in the Barony of Slievardagh On the West with the lands of Coolcroo in this pish. And on the North with the lands of Borresleagh in this pish. The sd Piers Butler pprietor of the sd qrtr in fee by descent from his Ancestors, as wee are informed. The sd lands are wast without Impvemt.</p>			

THE PARISH OF BORRESLEAGH

Proprietors names in the yeare 1640.	Denomination of lands.	Number of plantn. acres by estimat.	Lands pfitable and the quantity.	Lands unprofitable	Value of the whole and each of the sd lands.
Piers Lord Viscount of Ikeryn Irish Papist	Coolcruo halfe a Colpe	£ 600 = 00 = 0	Arable £ 080 = 00 = 0 Wood £ 060 = 00 = 0 pasture £ 060 = 00 = 0	redd } £ 400 = 00 = 0 bogg }	li 030 = 00 = 0
	The sd halfe Colpe is bounded on the East with the lands of Borresleagh and Noort in this pish, On the South with the lands of Ballydagh, On the West with the lands of Rathmannagh, And on the North with the lands of Borresleagh all in this Parish.		The sd Piers Lord Viscount of Ikeryn pprietor in fee by descent from his Ancestors of the sd halfe Colpe. The sd lands are totally wast without Impvemt.		
James Earle of Ormond Inheritor The Lady Viscountess Dowager of Thurles	Laghardane three qtrrs of a Colpe.	£ 375 = 00 = 0	Arable £ 300 = 00 = 0 pasture £ 035 = 00 = 0	redd } £ 040 = 00 = 0 bogg }	li 038 = 00 = 0
	The sd 3 qtrrs of a Colpe is bounded on the East with the lands of Coolcruo and Rathsonickeene in this pish, On the South with the lands of Ballydagh in this Parish, On the West with the lands of Archard lands in this Parish, And on the North with the lands of Rathmannagh in this pish.		The sd James Earle of Ormond Inheritor of the sd lands. The sd Lady of Thurles pprietrix of the sd 3 qtrrs of a Colpe as pt of her Dower or Joynture, as wee are informed : This land for the most pt is Wast on it stands a few Cabbins.		
The Earle of Ormond	Ballybegg three qtrrs of a Colpe	£ 1660 = 00 = 0	Arable £ 300 = 00 = 0 pasture £ 060 = 00 = 0 Wood £ 200 = 00 = 0	redd } £ 1100 = 00 = 0 bogg }	li 060 = 00 = 0
	The sd lands is bounded on the East with the lands of Coolcruo and Noort in this Parish, On the South with Lisquivine in the Parish of Ballyomurry, on ye west wth. ballyomurryn And on the North with Ballydagh in this Parish.		The sd Earle of Ormond Proprietor of the sd 3 qtrrs in fee by descent from his Ancestors. There is in Ballybegg aforesd a Castle out of reparaire and is all wast/by reason of their fastnes to the redd bogg of Ely.		

THE PARISH OF BORRESLEAGH

Proprietors names in 1640	Denomination of lands	Number of plantn. acres by estimat	Lands pfitable	Lands unprofitable	Value of the whole and each of the sd lands
James Earle of Ormond.	Ballydagh 3 qtrrs of a Colpe.	£ 340 = 00 = 0	Arable £ 300 = 00 = 0 pasture £ 040 = 00 = 0	£ 000 = 00 = 00	li 040 = 00 = 0
The sd lands of Ballydagh is bounded on the East with Coolcruo in this Parish, On the South with Ballybegg in this Parish, On the West and North with Ballyomurry and Rathsonickeene in the Parish of Ballyomurryn. The sd James Earle of Ormond Proprietor		of the sd 3 qtrrs of a Colpe in fee by descent from his Ancestors, In Ballydagh is the Walls of a stone house and the village is Wast and out of Protection by reason of its fastnes to the Woods and redd bogg of Ely.			
Totall	The sume of all the lands in this parish	Number of plantn acres by estimate	Quantity pfitable	Quantity unprofitable	Value of all the sd lands
		£ 5493 = 00 = 0	£ 3363 = 00 = 0	£ 2130 = 00 = 0	li 358 = 00 = 0

Durryhy parcell of the Parish of Kilcooly in Slievardagh

The s^d Durryhy lying and being in the halfe Barony of Eliogurty, The Tythes great and smale thereof was possessed by one Catherin Archer of Ballyfronke in the County of Kilkeny as wee are informed but by what Tytle shee held it wee knowe not.

The Tythes great and smale of the s^d Durryhy was in 1640 worth — *li*005=00=0 and did altogither belong to the Abyship of Kilcooly.

James Earle of Ormond Inheritor The Lady Viscountes Dowager of Thurles	Derryhy ¹ halfe a Colpe	^l	1334=00=00	Arable	^l	200=00=00	redd } bogg } ^l 970=00=0	^{li} 040=00=0
				wood		100=00=00		
				pasture		060=00=00		
				meadow		004=00=00		
		The s ^d $\frac{1}{2}$ Colpe is bounded on the South with the lands of Slievardagh in the redd bogge of Ely, On the West with the lands of Leaghmokevoge in the pish of Borresleagh in the s ^d redd bogge. On the North with the lands of Derryfaddy in the pish of Moyne in the s ^d redd bogge. And on the East with the lands of Graigpadyne pt of Slievardagh in ye		s ^d redd bogge The s ^d James Earle of Ormond Inheritor of the s ^d lands. The s ^d Lady of Thurles pprietrix of the s ^d $\frac{1}{2}$ Colpe as pt of her Dower. There is lately erected upon the s ^d lands a strong fort by name Fort Ireton. There is alsoe upon this land a notable passe called Longfoord.				
Totall	The sume of all the lands in this pt. pish.	Number of plantn. acres by estimat.		Quantity pfitable		Quantity unprofitable		Value of all the s ^d lands
		^l	1334=00=0	^l	0364=00=0	^l	0970=00=0	^{li} 040=00=0

¹ Described in Book of Distribution as "Deaghey als Darcy als the islands of Longford."

The Parish of Kellabeggs¹

pa 17

The s^d Parish is soe scattered in the severall Corners and pts of this halfe Barony of Eliogurty that the Meares and Bounds there of can not be in g^rall sett forth as it shall appe in the mearinge and boundinge of the pticuler Parcells therein Conteyned.

The whole Tyth great and smale of the s^d Parish did belong in 1640, to the Sea of Cashell The whole Tythes great and smale was in 1640 worth — — — *li*040=00=0

The s^d pish conteyneth the severall Colpes hereunder written (vizt) Cloyne one eight pt Colpe, Baronstowne one quarter of a Colpe, Kilclony halfe a Colpe, Manselstowne one q^rtr of a Colpe, Castletowne and Killmokilly one Colpe, Part of Cloghrayle one third pt Colpe, In all two Colpes a third pt and an eight pt Colpe.

¹ This parish is now represented by the modern parishes of Loughmoe East (O. S. 29, 35), Kilclonagh (O. S. 35, 36) and Moyne (O. S. 35, 36, 42).

Proprietors names in 1640	Denomination of lands.	Number of plantn. acres by estimat	Lands pfitable and the quantity.	Lands unprofitable	Value of ye whole and each of the sd lands.
Phillip Purcell of Cloyne gent. Irish Papist	Cloane one eight pt of a Colpe.	£ 200 = 00 = 0	Arable £ 100 = 00 = 0 pasture 090 = 00 = 0 Meadow 010 = 00 = 0	£ 000 = 00 = 0	li 020 = 00 = 0
<p>The sd lands of Cloane are bounded on the East with the lands of Gurteene and Agha in the Parish of Tampleree, On the South with the lands of Killnasearr in this pish, On the West with the Lands of Loghmoe in the pish of Loghmoe, and on the North with the lands of Tamplemore in ye pish of Tamplemore.</p> <p>The sd Phillip Purcell pprietor of the sd eight pt of a Colpe in fee by descent from his Ancestors As wee are informed.</p> <p>There is in Cloane aforesaid a Castle and a Bawne in repaire, and the Walls onely of a stone house standing, and some few thatcht Cabbins.</p> <p>Kilcurky, Kilnasearr and Kilcoky conteyn- ing one Colpe and an eight pt. lying next adiacent to this Land beinge Bóps lands are returned in a booke distinct by themselves.</p>					
Piers Lord Viscount of Ikeryn Irish Papist	Baronstowne one qtr Colpe	£ 356 = 00 = 0	Arable £ 180 = 00 = 0 pasture 076 = 00 = 0	redd } £ 100 : 00 : 0 bogg }	li 030 = 00 = 0
<p>The sd qtr. is bounded on the East with the lands of Kilclony in this pish in redd bogg and Curragh. On the South with the lands of Bealladuaggy and Killeenliegh in the pish of Loghmoe. On the West and North with the lands of Curraghmore and Cloghrayle in the pish of Loghmoe.</p> <p>The sd Lord Viscount pprietor of the sd qtr in fee by descent from his Ancestors.</p> <p>The sd qtr Colpe is totally wast by reason of its fastnes to Woods & boggs.</p>					

9

THE PARISH OF KELLABEGGS

pa 18

Proprietors names in the yeare 1640	Denomination of lands	Number of plantn. acres by estimat.	Lands pfitable and the quantity.	Lands unprofitable and the quantity.	Value of the whole and each of the sd lands.
Theobald Purcell of Loghmoe Esqr. Irish Papist	The moiety of Cloghrayle one third pt of a Colpe	£ 337 = 00 = 00	Arable £ 137 = 00 = 0 pasture 100 = 00 = 0	redd } £ 100 : 00 : 0 bogg }	li 060 = 00 = 00
<p>The sd 3d. pt Colpe is bounded on the East with the lands of Cranagh in the pish of Tampletocher, and Lisheenballyerck in the Parish of Moyne. On the South with the lands of Baronstowne in this Parish, On the West with the other moiety of itselfe standing in the Parish of Loghmoe. And on the North with the lands of Kilcoky in this Parish.</p> <p>The sd Theobald Purcell pprietor of the sd 3d. pt in fee by descent from his Ancestors As wee are informed.</p> <p>There is upon the sd lands a old Bawne standing wanting repaire.</p> <p>The sd lands is totally wast.</p>					

Piers Lord Viscount of Ikeryn Irish Papist Edmond Stapleton of Garrane- bollybeghy, gent. Irish Papist.	Kilclony one halfe Colpe	£ 362 = 00 = 00	Arable wood pasture Meadow	£ 150 = 00 = 0 050 = 00 = 0 100 = 00 = 0 002 = 00 = 0	redd } bogg } £ 060 = 00 = 0	li 035 = 00 = 0
	<p>The sd halfe Colpe is bounded on the East with the lands of Lisdownowly in the Parish of Moyne, On the South with the lands of Coolcully in the Parish of Rathelty and Shiane, and Athnidmore in the sd pish, On the West with the lands of Baronstowne in this pish, And on the North with the lands of Lisheenballyerk and Ballyerck in the pish of Moyne.</p> <p>The sd Lord Viscount pprietor of one moiety of ye sd ½ Colpe in fee by descent from his Ancestors as wee are informed.</p>		<p>The sd Edmond Stapleton pprietor of the other moiety in fee by descent from his father Patrick Stapleton decd who purchased the same from Redmond Mores of Knockagh Esqr. in consideration of his share of the lands of Killeencreagh about the year 1606. The sd land is not cleerly divided betweene the sd pprietors whereby the Meares and Bounds may be sett forth distinctly, The pasture lands being in Comons betweene them. This land is totally wast.</p>			
Richard Butler of Castletowne gent. Irish Papist.	Castletowne and Killmokilly one Colpe	£ 1000 = 00 = 00	Arable wood pasture	£ 450 = 00 = 0 120 = 00 = 0 130 = 00 = 0	redd } bogg } £ 300 = 00 = 0	li 080 = 00 = 0
	<p>The sd Colpe is bounded on the East with the lands of Durryhy in the Parish of Kilcooly in Sleivardagh in the redd bogg of Ely, On the South with the lands of Leagmckevoege in the pish of Borresleagh and Borresleagh in the sd pish in the sd redd bogg, On the west with the lands of Manselstowne in the pish of Kellabegg and Buollybeghy in</p>		<p>the pish of Moyne, and on the North with the lands of Cooliny upon the Rivollett black Water in the sd pish of Moyne.</p> <p>The sd Richard Butler pprietor of the sd Colpe in fee by descent from his Ancestors.</p> <p>There is upon the sd lands a Castle a little Bawne out of repaire and an Eele fishing it is altogether Wast.</p>			

THE PARISH OF KELLABEGGS.

Proprietors names in the yeare 1640	Denomination of lands.	Number of plantn acres by estimat.	Lands pfitable and the quantity	Lands unpfitable	Value of ye whole and each of the sd lands	
James Earle of Ormond	Manselstowne one quarter of a Colpe	£ 150 = 00 = 00	Arable pasture	£ 100 = 00 = 0 050 = 00 = 0	000 = 00 = 0	li 016 = 00 = 00
Gerrald Comerfort of Shanbally- duffe Irish Papist	<p>The sd qrtr Colpe is bounded on the East with the lands of Killmokilly in this pish On the South with the lands of Borresleagh in the Parish of Borresleagh. On the West with the lands of Pierstowne and Shanballyduffe in the pish of Rathelty and Shiane, And on the North with the lands of Buollybeghy in the pish of Moyne.</p>		<p>The sd Earle of Ormond pprietor of the sd lands by Inheritance.</p> <p>The sd Gerrald Comerford Mortgagee from the sd Earle of Ormond, as wee are informed.</p> <p>There is upon this land a Castle irrepaireably demolished, it is altogether wast without Impvemt.</p>			
Totall	The Sume of all the lands in this parish	Number of plantn acres by estimate	Quantity pfitable	Quantity unpfitable	Value of all the sd lands	
		£ 2405 = 00 = 0	£ 1845 = 00 = 0	£ 0760 = 00 = 0	li 241 = 00 = 0	

The Parish of Thurles.

THE MEARES AND BOUNDS of the said Parish at large sett forth with the severall Townshipps and parcells of land therein Conteyned. And the Tythes thereof.

And first begining from the foord of Killogh in the South by a Brooke to the lands of Galbartstowne in this pish where it meets a great bancke called Cleymokeyoge upon wch. it leades till it comes to the lands of Rathclogh in the pish of Hollycrosse, thence upon other bare ditches to the Bridge of Hollycrosse aforesd and thence meareth with Hollycrosse pish upon the River

Shewer untill it meets the lands of Thurles, thence it meareth with the pish of Hollycrosse aforesd in the West upon a playne ditch untill it meets the Parish of Beallacahill in the Curragh called Monevoy Thence upon a plaine ditch through pastureable land still on the West untill it meets with the pish of Loghmoe

10

PARISH OF THURLES.

pa. 20

where it runns Eastwards by a plaine ditch in firme land to the lands of Leogh in this pish, thence by a plaine ditch in pastureable and redd bogg to the River Shewer whereupon it leadeth southwards bounding with Rossestowne in the pish of Rathelty and Shiane wch. meares North east with this pish, thence upon a plaine ditch in pasture, shrubby woods, and firme lands, and butts in the redd bogg called Moneleolagh untill it meets an old quicksett ditch wch. leadeth to the Brooke of Ballyginane in this pish upon wch. it leadeth to the Rivolett Drish where it meets the Parish of Borresleagh in the East of this pish where it meareth upon a plaine ditch in firme ground untill it meets the Parish of Ballyomurry still in the East of this pish, and thence it leadeth upon another plaine ditch untill it meets the Parish of Mokarkie, thence Southwards upon a plaine ditch likewise in firme land to the aforesd foord of Killogh where wee first begunn.

of Cashell and pt of Turiclogh aforesd) Cloghmartyn, Galbartstowne and Thirtyanna belonging to the Arch Bp̄ of Cashell. The Tythes great and smale of Cashestowne, Archertstowne & the two 3ds. of the great Tythes of Galbally pt of Archersland conveyed upon Frances Briver of Waterford Esqr. (pprietor in 1640) by the Ancestors of the sd Patrick Walsh.

There is alsoe excepted The Tythes great and smale of Brittas conveyed by the sd Patrick Walsh and Lewes Walsh upon Richard Butler of Brittas aforesd and conveyed by James Butler sonne and heire of ye sd Richard to Richard Power of Thurles and descended from him unto his Daughter Ellis Power as her Childs ption, who was pprietrix in 1640.

Soe much of the sd Rectorie as was in the possession of Patrick Wash in ye yeare 1640 (vizt) The Tythes great and smale of Thurles, Leogh, Killinane, Seskin, and Killrush, The small Tythes and the moiety of the great Tyth of Lisnakynoge. The intire Tyth of Ballycarrane vallued in the yeare 1640 — li080=00=0

The Tythes great and smale of Cashestowne, Archardstowne and the two 3ds. of the great Tythes of Gabbally was worth in 1640 — li012=00=0

The Tythes of Cabbragh, Turrclogh, Cloghmartyn, Galbartstowne, Thirtyanna and Lisnehusty was worth in the yeare 1640 — li012=00=0

THE PARISH OF THURLES

pa. 21

The Tythes great and smale of Brittas was worth in the yeare 1640, the sune of } li006=00=0
In the sd pish is about twenty }
fower plantn. acres of Gleabland } li003=00=0
vallued in 1640 at

The sd Gleabland being dispersed in severall pcells within the arable land of Thurles could not be meared or bounded

The sd pish conteyneth the severall Colpes hereunder written (vizt) Thurles one Colpe and a halfe and the eight pt of a Colpe of Derryfaddy,

Leogh three q̄trs of a Colpe, Liscahill one q̄tr of a Colpe, Killynane and Seskin three q̄trs of a Colpe, Brittas three q̄trs of a Colpe, Cashestowne three q̄trs of a Colpe, Archardslands two Colpes and the eight pt of a Colpe, Lisnehusty one one q̄tr of a Colpe being Bp̄ps land, Cabbragh and Cloghmartyn one Colpe, Turrcillagh Ballydavine, and Ballycarrane one Colpe, Fertyana halfe a Colpe, Ballygalbart one Colpe, Cassislands in Thurles one q̄tr Colpe, Archardslands in Thurles one eight pt

Colpe, Killrush one eight pt Colpe and Lisnakinoge one q̄tr of a Colpe. In all eleven Colpes, one q̄tr and one eight pt Colpe.

There are in repaire in this pish the Castle of Brittas, The stone house of Leogh the stone house of Galbartstowne. (besides the stone houses and Castles in Thurles) The stone house of Archardstowne out of repaire, The Castle of Cabbragh, The Castle of Archardstowne and the stump of a Castle in Cassistowne.

Proprietors in 1640.	Denomination of lands.	Number of plantn. acres	Lands p̄fitable	Lands un̄p̄fitable	Value of ye whole and each of the s̄d lands
James Earle of Ormond. Elyzabeth Lady Viscountesse Dowager of Thurles.	The Towne & lands of Thurles one Colpe & a halfe	£ 2000 = 00 = 0	Arable £ 1200 = 00 = 0 pasture £ 0700 = 00 = 0	Bogg £ 100 = 00 = 0	li 260 = 00 = 0
<p>The s̄d lands are bounded on the East with Cassislands and Archardslands in this pish, and the lands of Athlomon and Lisduffe in the pish of Rathelty and Shiane in firme and pastureable lands, On the South with the lands of Turrcillagh, Ballycarran and Lisneginoge in this pish being ptly upon ye Rivollett Drish and ptly upon ditches in arable lands, On the West with the lands of Beakes-towne in the pish of Hollycrosse, the lands of Seskin, Killynane, and Leogh in this pish in arable and pasture lands, And on the North with the lands of Brittas in this Parish upon a ditch in arable lands, and with Rossestowne in bogg and arable land in the pish of Rathelty and Shiane.</p> <p>The s̄d James Earle of Ormond Inheritor of the s̄d Towne and lands.</p> <p>The s̄d Lady Thurles possessor thereof in the yeare 1640, in right of pt of her Dower or Joynture.</p> <p>The s̄d lands hath annexed to it the privileges of a Mannor and a Marckett twice a weeke, and a fayre twice a yeare (vizt.) on Easter Twesday and the 9th. of August. It is well inhabited. In Thurles there is a faire house wherein the Lady of Thurles liveth with a Castle and severall Turretts upon the Bawne, three stone houses; In the Towne, and severall thatcht Cabbins, a stone bridge upon the River Shewer, a small Castle at the bridge foot an old ruinous Aby, & the walls of the pish Church.</p>					

11

THE PARISH OF THURLES.

pa 22

Proprietors names in 1640	Denomination of lands.	Number of plantn. acres by estimat.	Lands p̄fitable and the quantity.	Lands un̄p̄fitable	Value of the whole and each of the s̄d lands.
James Earle of Ormond The Lady Viscountesse Dowager of Thurles	Cassislands one quarter of a Colpe	£ 160 = 00 = 00	Arable £ 100 = 00 = 0 pasture £ 060 = 00 = 0	000 = 00 = 0	li s d 016 = 13 = 4
<p>The s̄d lands are bounded on the East with the lands of Cassistowne in this pish and Lisduffe in the pish of Rathelty and Shiane, On the South, West and North wth. the towne and lands of Thurles in firme ground. The s̄d. James Earle of Ormond Inheritor of the s̄d lands. The s̄d. Lady of Thurles possessor of the s̄d lands in the yeare 1640, as pt of her Joynture.</p> <p>This land is wast without buildings or impvemt.</p>					

James Earle of Ormond. The Lady Viscountess of Thurles	Leogh three qrtrs of a Colpe	A 435=00=0	Arable 200=00=0 pasture 200=00=0	A bogg 035=00=0	li s. d 041=13=4
<p>The sd lands are bounded on the East with the lands of Brittas in this pish on pasture lands. On the South with the lands of Thurles, Killeene, and Liscahill in arable land and bogg On the West with Killrish in this pish and Killaghery in the pish of Loghmoe in pasture firme and boggy lands, And on the North with Killagherry in Bogg</p>		<p>The sd Earle of Ormond Inheritor of the sd lands. The sd Lady of Thurles possessor in 1640 in right of her dower or Joynture There is on this land a stone house and some Cabbins inhabitted & ye land impved.</p>			
James Earle of Ormond The Lady Viscountesse Dowager of Thurles	Killynane and Seskin three qrtrs of a Colpe /	A 435=00=0	Arable 200=00=0 pasture 200=00=0	A bogg 035=00=0	li s. d 041=13=4
<p>The sd lands are bounded on the East with the lands of Thurles in this Parish, On the South with the same and Beakestowne in the pish of Hollycrosse, On the West with the lands of Ballynahow in the Parish of Beallacahill in redd bogg And on the North with the lands of Leogh and Liscahill in this Parish in arable land.</p>		<p>The sd James Earle of Ormond Inheritor. The sd Lady possessor in 1640, in right of her Joynture. Upon the sd land is a stump of a Castle and some few Cabbins. it is all Wast.</p>			
James Archer of Archardstowne Esqr. Irish Papist	Archardslands two Colpes and the eight pt of a Colpe	A 1283=00=0	Arable 900=00=0 pasture 300=00=0 Meadow 008=00=0	A redd } bogg } 075=00=0	li 200=00=0
<p>The sd lands are bounded on the East with the lands of Rathmannagh, Laghardane, and Ballyvinane in the pish of Borresleagh, and Ballyomurryn in the pish of Ballyomurryn, by bare ditches in arable land, On the South with the lands of Mokarkie, and Shanbally in the pish of Mokarkie, On the West and</p>		<p>North wth the lands of Turrcullagh and Thurles in this Parish The sd James Archer pprietor in fee by descent from his Ancestors. Upon this land is a stone house, a Bawne, a Mill in repaire, and a Castle out of repaire.</p>			

THE PARISH OF THURLES.

pa 23

Proprietors names in 1640.	Denomination of lands.	Number of plantn. acres by estimat.	Lands pfitable and the quantity.	Lands unpfitable.	Value of the whole and each of the sd lands.
James Butler of Cabbragh Irish Papist	Cabbragh Cloghmartyn, Ballycaran Turcillagh and Ballydavayne, In all two Colpes.	^ 981=00=0	Arable 600=00=00 pasture 200=00=0 Meadow 006=00=0	redd } ^ bogg } 175=00=0	li 100=00=00
		<p>The sd two Colpes is bounded on the East by the lands of Archardslands in this pish, and Shanbally, On the South with Shanbally aforesd in the pish of Mokarkie, and Lishnehusty in this pish, On the West with Galbartstowne and Fertyanna And on the North with the lands of Thurles all in this pish.</p>		<p>The sd James Butler pprietor in fee by descent from his Ancestors of the sd lands There is upon the sd lands a Castle out of repaire, a Mill upon the River Shewer, and two Eeles weares out of repaire.</p>	
James Butler of Brittas gent Irish Papist	Galbartstowne one Colpe	^ 600=00=0	Arable 450=00=0 pasture 100=00=0	Bogg ^ 050=00=0	li 060=00=0
		<p>The sd Colpe is bounded on the East with Lisnehustie in this Parish, On the South with the Barony of Middlethird, On the West with the sd Barony and Fertyana in this pish, And on the North with Cabbragh in this Parish.</p>		<p>The sd James Butler pprietor in fee by descent from his Ancestors of the sd Colpe. There is on the sd lands a stone house and a Bawne inhabitted yett wanting repaire.</p>	
James Butler of Brittas gent Irish Papist	Brittas three qtrts of a Colpe.	^ 500=00=0	Arable 330=00=0 pasture 140=00=0	redd } ^ bogg } 030=00=0	li 045=00=0
		<p>The sd lands are bounded on the East with the lands of Brownstowne in the pish of Loghmoe, and Rossestowne in the pish of Rathelty and Shiane upon the River Shewer in bogg and pastureable land ; On the South with the lands of Thurles On the West with the lands of Leogh both in this pish, in firme</p>		<p>ground & pasture. And on the North with the lands of Killagherry in the pish of Loghmoe The sd James Butler pprietor of the sd lands in fee by descent from his Ancestors. Upon this land is a Castle and Bawne, some Cabbins, & ye land well inhabited.</p>	
Theobald Purcell of Loghmoe Esqr. Irish Papist	Fertyana halfe a Colpe.	^ 350=00=0	Arable 230=00=0 pasture 100=00=0	redd } ^ bogg } 20=00=0	li 035=00=00
		<p>The sd ½ Colpe is bounded on the East by Cabbragh and Galbartstowne in this pish On the South and West by the lands of holly Crosse in the pish of Hollycrosse, And on the North by the lands of Beakestowne and Lisnaginoge in the sd pish</p>		<p>The sd Theobald Purcell pprietor of the sd lands by purchase from Thomas Stapleton. On this land is the stump of a Castle and a Mill, both out of repaire, and two Eele Weyres in repaire.</p>	

THE PARISH OF THURLES.

Proprietors in the yeare 1640.	Denomination of lands.	Number of plantn. acres by estimat.	Lands pfitable and the quantity.	Lands unprofitable	Value of the whole and each of the sd lands.
The Earle of Ormond	Lissnaginoge one qrtr Colpe	£ 125=00=00	Arable £ 100=00=00 pasture 025=00=00	£ 000=00=00	li 015=00=00
	<p>The sd qrtr is bounded on the East by Cabbragh and Fertyana in this Parish, On the South wth. Beakestowne, On the West wth. Beakestowne, and on the North with Thurles all in this pish.</p> <p>The sd James Earle of Ormond pprietor by Pattent from the Crowne, as wee are informed The sd land hath an Eele Weire upon it in repaire.</p>				
Walter Sall of Ballyowen gent. Irish Papist	Lisscahill one qrtr of a Colpe	£ 060=00=00	Arable 050=00=00 pasture 010=00=00	£ 000=00=00	li 008=00=00
	<p>The sd lands are bounded on the South and West with the lands of Killynane, And on the East and North with the lands of Leogh, both in this Parish.</p> <p>The sd Walter Sall pprietor in fee by descent from his ancestors. This land is Wast.</p>				
Theobald Purcell of Loghmoe Esqr. Irish Papist	Killrush one eight pt Colpe.	£ 112=00=00	Arable 050=00=00 pasture 030=00=00	redd } £ 032=00=00 bogg }	li 012=00=00
	<p>The sd land is bounded on the South and East by the lands of Leogh in this pish. And on the West and North with the lands of Killagherry in the pish of Loghmoe.</p> <p>The sd Theobald Purcell pprietor in fee by descent from his Ancestors Upon the sd lands stands some few Cabbins.</p>				
Robnett Purcell of Borresleagh gent. Irish Papist	Cassistowne three qrtrs of a Colpe.	£ 375=00=00	Arable £ 300=00=00 pasture 040=00=00	bogg £ 035=00=00	li 040=00=00
	<p>The sd 3 qrtrs of a Colpe of Cashestowne is bounded on the East with the lands of Lisduffe in the Parish of Rathelty and Shiane, and the lands of Thurles in this Parish, On the West and South with the lands of Thurles aforesd and Rossestowne in the Parish of Rathelty and Shiane, And on the North with the lands of Athnidmore, Athnidbegg, and Rathelty in the Parish of Rathelty and Shiane. The sd Robnett Purcell pprietor of the sd 3 qrtrs in fee by descent from his Ancestors. There is on the sd lands a stump of a Castle out of repaire.</p>				
Totall	The sume of all the lands in this parish	Number of plantn. acres by estimate	Quantity pfitable	Quantity unprofitable	Value of all the sd lands
		£ 7416=00=00	£ 6829=00=00	£ 0587=00=00	li 875=00=00

The Parish of Mokarkie.

THE MEARES AND BOUNDS of the said Parish at large sett forth with the severall Townshipps ane parcells of land therein conteyned. And the Tythes of the said Parish.

And first begining on the South of the sd Parish from Curryheene by a plaine banck wch. divides this pish from the lands of Grallagh in the Parish of Ballyomurry, wch. banck goeth along to a gutter runing in redd bogg to the lands of Ballytarsny in Middlethird, thence by another gutter in pastureable land to the lands of Lisnehustie in the Parish of Thurles wch. gutter divides this pish in the West from the lands of Ballytarsny aforesd and Salls quarter in the Barony of Middlethird, thence by a plaine banck wch. bounds this pish on the North by th: lands of Lisnehusty, Cloghmartyn, and Ballydavine in the pish of Thurles, thence it boundeth on the East with the lands of Galbally in the pish of Thurles by another banck goeing

along on arable land to Curryheene aforesd where it begunn.

The sd pish lyeth intirely in the halfe Barony of Eliogurty. The Tythes great and smale thereof belonged to the Sea of Cashell, as wee are informed.

The Tythes great and smale of the sd pish was in 1640 worth *li* 020=00=0

In the sd pish are twelve plantn. acres of Gleabland belonging to the Sea of Cashell (as wee are informed) and worth in 1640 *li s d* 001=10=0

The sd pish conteyneing the severall Colpes underwritten (vizt) Mokarky one Colpe, Shanbally one Colpe, Foulcherstowne and Coolkipp one Colpe, In all three Colpes.

Proprietors in 1640.	Denomination of lands.	Number of plantn. acres by estimat	Lands pfitable	Lands unprofitable	Value of the whole and each of the sd lands.		
Wm. Cantwell of Mokarky Esqr. John Cantwell of Ballymc-kady in the Bary. of ClanWm. Esqr. Irish Papists.	Mokarkie, Shanbally, Foulcherstowne, and Coolkipp three Colpes.	A 1658=00=0	Arable	A 1200=00=0	Bogg	A 250=00=0	li 140=00=0
			pasture	0200=00=0			

The sd lands are bounded on the South by the lands of Curryheene upon a plaine banck in the pish of Ballyomurry, and upon the sd banck to the lands of Ballytarsny in the Bary. of Middlethird untill it comes by a gutter all along to the lands of Lisnehustie in the pish of Thurles on the west and from Ballytarsny aforesd and Salls quarter in Middlethird by a plaine banck wch. bounds this pish on the North with the lands of Lisnehusty, Cloghmartyn, and Ballydavine in the pish of Thurles, And on the East it boundeth the lands of Galbally in the pish of Thurles.

The sd Wm. Cantwell and John Cantwell were possessed of the sd lands in 1640, moietyvely and sithence the death of the sd Wm. the sd John Cantwell held and enioyed the same as sole heire thereof. There is in Mokarkie a Bawne and Castle in repaire, in Foulcherstowne a Castle out of repaire, and on Shanbally and Graig a stump of a Castle inhabited and out of repaire wth. old buildings. Mokarkie hath the privilege of a Court Leet and Court Baron, a fayre twice a yeare, and a Marckett twice a Weeke by lettrs pattents, as we are informed.

Totall	The sume of all the lands in this parish	Number of plantn. acres by estimate	Quantity pfitable	Quantity unprofitable	Value of all the sd lands
		A 1658=00=0	A 1408=00=0	A 0250=00=0	li 140=00=0



The Parish of Dromsperrane

THE MEARES AND BOUNDS of the said Parish at large sett forth with the severall Townships and parcells of land therein conteyned, And the Tythes of the said Parish.

And first begining from the foord called Beallanageage in this pish on the East, & on a ditch in shrubby woods wch. divides this pish from the lands of Loghmoe in the pish of Loghmore and Lisheentaggart to the passe of Knockynagh, thence upon a ditch in the South of this Parish bounding with the lands of Dovea in the Parish of Loghmoe in pasture lands to the redd bogg of Patrickstowne in the pish of Insy being in the West of this pish, thence along to the brooke of Moneroe untill it falls into the brooke of Cleynes-mulline bounding with the lands of Killfittmoane, and along the sd brooke to the foord called Agharrid bounded by the lands of Killoskehane in the Parish of Barnane, and from thence by a ditch and brooke to the lands of Barnane, thence by Butts and marckes in arable and pasture lands to an old ditch bounded by the lands of Lisnaviddoge in the pish of Tamplemore in the North of this pish, and thence upon a bare ditch untill it meets a quicksett hedge wch. divides this pish from the lands of Lisnaviddoge aforesd, and along by the sd quicksett hedge to the passe called Tohernacknackagh, thence by a Brooke to the redd bogg of Garranbane in the pish of Loghmoe, thence by butts and ditches in a redd bogg and pastureable land to the sd foord of Beallanageage in this pish where wee begunn.

Barony of Eliogerty The two thirds of the Tythes both great and smale thereof being imppriat and conferred many yeares sithence upon the Earle of Ormond by pattent from the Crowne (as wee are informed) and made over by the sd Earle to the hospitall of our Savior, in Kilkeny, the other third belonging to the Viccar all vallued in 1640, at the sume of — — — li045=00=00
In this pish of Drom are twenty plantn. acres of Gleabland belonging to the Viccar vallued in the yeare 1640, at — — — li003=00=0

The sd twenty acres of Gleabland being soe farr scattered amoungst the arable land of this pish that their meares and bounds could not be distinguished

The sd Parish conteyning the severall Colpes heereunder written (vizt.) Dromsperane one Colpe and one qrtr, Knockagh one Colpe and one qrtr, Rathlesty one fourth pt Colpe, Killaghagane halfe a Colpe, Rorodstowne halfe a Colpe wanting a 5th. pt, Graigs one sixth pt Colpe, Killvelchorish halfe a Colpe and an eight pt, and Clone Ismulline one fourth pt Colpe, In all fower Colpes and a halfe and about a tenth pt Colpe.

In the sd pish are three ould Castles (vizt) the Castle of Knockagh out of repaire The Castle of Dromsperane demolished, and the stump of a Castle at Clone Ismullyn.

The sd Parish lyeth intirely in the halfe

THE PARISH OF DROMSPERRANE

Proprietors names in 1640.	Denomination of lands.	Number of plantn. acres by estimat.	Lands pfitable and the quantity.	Lands unpfitable and the quantity.	Vallue of the whole and each of the sd lands.
Sir John Mores of Knockagh Baronett Irish Papist	Knockagh one Colpe and one qrtr of a Colpe	^ 750=00=0	Arable ^ 600=00=0 pasture 150=00=0	000=00=00	li s. d 093=15=0
	The sd Colpe and qrtr is bounded on the East with the lands of Garranbane in the pish of Loghmoe in redd bogg, On the South with the lands of Graigs, Killaghagane, and Killvelchorish in this pish by ditches and butts in arable land, On the West with the lands of Drom in this pish, On the North with the lands of Barnane and Lisnaviddoge in the pish of Tamplemore.			The sd Sir John Morres pprietor thereof in fee by descent from his Ancestors as wee are informed. Upon the sd lands of Knockagh is one old Castle inhabited yett wanting repaire, a broken Bawne and the ruines of a stone house.	

Theobald of Butler of Killoskehane Esqr. Sir John Morres of Knockagh Baronett Theobald Stapleton of Dromgent James Stapleton of the same & Redmond Stapleton of Killvelchorish Irish Papists	Dromsperane one Colpe and one qrtr Colpe	£ 762 = 00 = 0	Arable 500 = 00 = 00 pasture 250 = 00 = 00 Meadow 012 = 00 = 0	000 = 00 = 00	li 100 = 00 = 0
	<p>The sd Colpe and qrtr Colpe is bounded on the East by the lands of Knockagh in this pish, On the South by the lands of Killvelchorish in this upon Butts and other marckes in pastureable land and redd bogg. On the West with the lands of Clone Ismullyne in this pish, and Killoskehane in the pish of Barnane upon a Brooke and other marckes in pastureable land. And on the North with the lands of Barnane upon ditches & other marckes in pasture and arable land.</p> <p>The sd Theobald Butler pprietor of three qrtrs of a Colpe wanting one 5th. pt of a qrtr in fee by descent from his father James Butler Lord Baron of Dunboyne who purchased the land from Piers Stapleton of Clone Ismullyne about the yeare 1620, as wee are informed.</p> <p>The sd Sir John Morres pprietor of one qrtr Colpe who purchased the same from one James Stapleton of Drom long before the Rebellion, as wee are informed.</p>		<p>The sd Theobald Stapleton pprietor of one qrtr Colpe wanting a 7th. pt in fee by descent from his Ancestors as wee are informed.</p> <p>The sd James Stapleton pprietor of one 5th. pt qrtr Colpe in fee who purchased the same from one Walter Stapleton of Drom in 1624, as wee are informed.</p> <p>The sd Redmond Stapleton pprietor of one 7th pt qrtr in fee by descent from his Ancestors as wee are informed.</p> <p>The sd Drom is an ancient Mannor haveing the privileges of a Court leet and Court Barron by pattent from the Crowne, as wee are informed.</p> <p>The sd lands are not cleerely divided betweene the sd pprietors whereby they may be distinctly bounded The pasture lands being in Comon.</p> <p>Upon the sd lands of Drom is a Castle irrepaireably demolished and some few Thatcht Cabbins.</p>		

THE PARISH OF DROMSPERRANE

Proprietors in 1640	Denomination of lands.	Number of plantn. acres by estimat.	Lands pfitable and the quantity.	Lands unprofitable	Value of the whole and each of the sd lands.
Theobald Purcell of Loghmoe Esqr. John Stapleton of Rathlesky Irish Papists	Rathlesty one qrtr Colpe.	£ 205 = 00 = 0	Arable 135 = 00 = 0	redd } 30 = 00 = 0 bogg }	li 020 = 00 = 00
			pasture 040 = 00 = 0		
<p>The sd qrtr is bounded on the East with the lands of Rorodstowne in this pish upon a ditch in pastureable lands, On the South with Patrickstowne in the pish of Inshyofogrgy in redd bogg. On the West with the lands of Fithmoane in the pish of Killfithmone in redd bogg. And on the North with the lands of Killvelchorish in this pish upon a ditch in arable land.</p> <p>The sd Theobald Purcell pprietor of one halfe qrtr Colpe in fee by descent from his</p>		<p>father Richard Purcell who purchased the same from James Stapleton Inheritor about 1618 as wee are informed.</p> <p>The sd John Stapleton pprietor of the other halfe qrtr in fee by descent from his Ancestors as wee are informed.</p> <p>The sd lands are not cleerely divided betweene the sd. pprietors whereby it may be distinctly bounded. Upon the sd lands are some Cabbins and noe other Impvemt.</p>			

John Stapleton of Clone Ismulline, Theobald Stapleton of Drom. John Morres of Knockagh Knight Redmond Stapleton of Killvelchorish Irish Papists	Killvelchorish one halfe Colpe and one halfe qrtr	£ 300=00=0	Arable 250=00=0 pasture 050=00=0	000=00=00	li 032=00=0
	<p>The sd lands are bounded on the East with the lands of Knockagh and Killag Igane in this pish upon bare ditches and marckes in arable and pasture, On the South with the lands of Rorodstowne and Rathlesty in this pish, upon ditches and marcks in arable and pasture lands, On the West with the lands of Fithmoane in the pish of Killfithmoane upon a brooke and pastureable land and redd bogg, And on the North with the lands of Drom in this pish upon butts and other marcks in redd bogg and pasture lands.</p> <p>The sd John Stapleton pprietor of one qrtr Colpe in fee by descent from his Ancestors as wee are informed.</p> <p>The sd Theobald Stapleton pprietor of one qrtr Colpe wanting an eight pt in fee by descent from his Ancestors as wee are informed.</p> <p>The sd Sir John Mores pprietor of one eight pt qrtr Colpe in fee who purchased the same from one James Stapleton of Drom long before ye rebellion as wee are informed.</p> <p>The sd Redmond Stapleton pprietor of one halfe qrtr Colpe in fee by descent from his Ancestors as wee are informed.</p> <p>The sd lands are not cleerly divided betweene the sd pprietors whereby each pprietors pportion may be distingished by its pticular meares and bounds.</p> <p>Upon the sd lands stands onely some few Cabbins inhabited and noe other Impvemt.</p>				

THE PARISH OF DROMSPERRANE

pa: 29

Proprietors names in 1640	Denomination of lands.	Number of plantn. acres by estimat.	Lands pfitable	Lands unpfitable	Value of the whole and each of the s1 lands.
John Stapleton of Cloneosmullyn Irish Papist	Cloneo Smullyne one quarter of a Colpe	£: 154=00=0	Arable £: 150=00=0 Meadow 004=00=0	£: 000=00=0	li 016=00=0
		<p>The sd quarter Colpe is bounded on the East with the lands of Drom in this Parish upon a brooke in pasture land, and upon the same brooke on the South with the lands of Fithmoane in the parish of Killfithmoane, On the West with the lands of Killfithmoane and Lisseennegat in the said pish, in meadow and pastureable land upon a smale Brooke, And on the North with the lands of Drom in this Parish upon Butts and other marcks in pastureable land</p> <p>The sd John Stapleton pprietor of the sd lands in fee by descent from his Ancestors As wee are informed.</p> <p>There is upon the sd lands the stump of an old Castle inhabited yett wanting repaire, and the ruines of an Eele fishing Weare</p>			
Theobald Purcell of Loghmoe Esqr. Irish Papist	Grags one sixth pt of a Colpe	£: 125=00=0	all arable £: 125=00=0	000=00=0	li 012=00=00
		<p>The sd sixth pt is bounded on the East with the lands of Garranebane and Loghmoe in the Parish of Loghmoe in redd bogg and pastureable land, On the South, West and North with the lands of Knockagh upon a quicksett ditch in this pish.</p> <p>The sd Theobald Purcell Proprietor in fee by descent from his Ancestors of the sd sixth pt of a Colpe of Grags, as wee are informed.</p> <p>This land is wast without Impvemt.</p>			

THE PARISH OF DROMSPERRANE.

Proprietors names in the yeare 1640.	Denomination of lands.	Number of plantn. acres by estimat.	Lands pfitable and the quantity.	Lands unprofitable.	Value of the whole and each of the sd lands.
Thomas Purcell of Gortaňy Richard Stapleton of Killaghygane Edmond Stapleton & Robt. Stapleton of the same, Theobald Stapleton of the same. James Stapleton fitz Thomas Theobald Stapleton fitz Thomas. James Stapleton fitz Piers of Killagh Igane & Edmond Purcell of Rorodstowne, Gent. all Irish Papists.	Killagh Igane halfe a Colpe.	<p>£</p> <p>350=00=0</p>	<p>£</p> <p>Arable 300=00=0</p> <p>pasture 050=00=0</p>	<p>£</p> <p>000=00=0</p>	<p>li</p> <p>035=00=00</p>
<p>The sd halfe Colpe is bounded on the East with the lands of Loghmoe and Lisheentaggart in the Parish of Loghmoe upon a ditch in shrubby woods and pastureable lands, On the South with the lands of Rorodstowne in this pish, upon ditches and other marckes in arable and pasture lands, On the West and North with the lands of Killvelchorish in this Parish upon ditches, Butts and other marckes in arable and pasture lands</p> <p>The sd Thomas Purcell pprietor one quarter Colpe wantinge one sixth pt qtr Colpe in fee from his father Richard Purcell of Loghmoe Esqr. who purchased the same from the severall Inheritors thereof, long before the Rebellion As wee are informed.</p> <p>The sd Richard Stapleton pprietor of two 3d. pts quarter Colpe in fee by descent from his Ancestors.</p> <p>The sd Edmond Stapleton and Robt. Stapleton Proprietors of one sixth pt quarter Colpe in fee by descent from their Ancestors as wee are informed.</p> <p>The sd Theobald Stapleton pprietor of one eight pt quarter Colpe in fee by descent from his Ancestors.</p> <p>The sd James Stapleton fitz Thomas, Theobald Stapleton fitz Thomas, and James Stapleton fitz Piers Proprietors of one eight pt quarter Colpe in fee by descent from their Ancestors, as wee are informed.</p> <p>The sd Edmond Purcell pprietor of one eight pt quarter Colpe thereof in fee by descent from his Ancestors as wee are informed.</p> <p>The sd lands of Killaghygane are not cleerly divided betweene the sd pprietors whereby each pprietors pportion may pticularly sett forth.</p> <p>Upon the sd lands are about the number of twenty Cabbins and noe other buildings or accomodation.</p>					

THE PARISH OF DROMSPERRANE.

Proprietors names in the yeare 1640.	Denomination of lands.	Number of plantn. acres by estimat.	Lands pfitable and the quantity.	Lands unprofitable and the quantity	Value of the whole and each of the sd lands.
Theobald Purcell of Loghmoe Esqr. Edmond Purcell of Rorodstowne gent	Rorodstowne halfe a Colpe wanting the 5th pt thereof.	<p>£</p> <p>305=00=0</p>	<p>£</p> <p>Arable 300=00=0</p> <p>Meadow 005=00=0</p>	<p>000=00=00</p>	<p>li</p> <p>035=00=0</p>
<p>The sd lands of Rorodstowne are bounded on the East with the lands of Ballyvisty and Killaghery in the pish of Loghmoe by butts and other marckes in pastureable land, On the South with the lands of Dovea upon ditches in pastureable lands. On the West with</p>					

Edmond
Purcell
fitz Piers
of the
same &
Phillip
Purcell of
the same.
Irish
Papists

Patrickstowne in the pish of Inshy in redd bogg. And on the North with the lands of Rathlesty and Killvelchorish in the pish of Dromsperane in arable and pasture lands.

The s^d Theobald Purcell pprietor of two thirds thereof wanting eight plantn. acres in fee by descent from his Ancestors as wee are informed.

The s^d Edmond Butler fitz Piers pprietor of one twelfth pt wanting one 5th pt thereof in fee by descent from his Ancestors as wee are informed.

The s^d Edmond Purcell pprietor of one

twelfth pt wanting one 5th. pt thereof in fee by descent from his Ancestors as wee are informed.

The s^d Phillip Purcell pprietor of one foure and twentyth pt wanting one 5th. pt in fee by descent from his Ancestors as wee are informed.

The s^d lands of Rorodstowne are not cleerely divided betweene the pprietors whereby each pprietors pportion may be pticularly sett forth by Meares and bounds.

Upon the s^d lands there is a stump of a Castle ruined.

Totall	The Sume of all the lands in this parish	Number of plantn. acres by estimate	Quantity pfitable	Quantity unprofitable	Value of all the s ^d lands
		℥ : 2951 = 00 = 0	℥ : 2921 = 00 = 0	℥ : 0030 = 00 = 0	li = s = d 343 = 15 = 0

Part of the Parish of Beallacahill¹

THE MEARES AND BOUNDS of the said part Parish at large sett forth with the severall Townshippes and parcells of land therein conteyned. And the Tythes of the said Parish part.

16

PART OF THE PARISH OF BEALLACAHILL

pa 32

And first beging at the brooke called Kearanekeagh runing in a deepe Curragh on the South, wch. brooke divides this pish from the lands of Beakestowne and Cormockstowne in the pish of Holly cross, all along to Farnybridge in the Territory of Kiellnallongurty thence by a plaine banck wch. divides this pish from the Territory of Iliegh and Kiellnallongurty on the West of this pish all along to another plaine banck wch. divides this pish on the North from the lands of Lishorone in the pish of Inshy, and from the s^d banck by a gutter in redd bogg wch. divides this pish on the East from the lands of Killaghery in the pish of Loghmoe all along to the s^d brooke of Kearanekeagh where wee first begunn.

This Parish is divided betwixt the two Territoryes of Iliegh, Killnallongurty, and this Barony. The Tythes great and smale of all the s^d pish belonged in 1640 to Mrs. Elizabeth Mathewes conveyed upon her by the Earle of Ormond who held the same by Pattent from the Crowne as wee are informed. And vallued in the yeare 1640 the sume of — li060 = 00 = 0

In the s^d pt pish are the ensueinge Colpes of land (vizt.) Beallacahill one Colpe, Buollynehow one third pt of a Colpe, In all one Colpe and one third pt of a Colpe.

¹ Remainder described in Civil Surveys for Territories of Kilnalonghurty and Iliegh. These Territories now form part of the barony of Kilnamanagh Upper.

Proprietors names in the yeare 1640.	Denomination of lands.	Number of plantn. acres by estimat.	Lands pfitable and the quantity.	Lands unprofitable and the quantity	Value of the whole and each of the sd lands.
The Earle of Ormond	Beallacahill one Colpe	£ : 630 = 00 = 0	Arable £ : 500 = 00 = 0 pasture £ : 130 = 00 = 0	£ : 000 = 00 = 0	li 050 = 00 = 0
<p>The sd Colpe is bounded on the South with Cormockstowne and Farnybridge in the Parish of Hollycrosse, upon a Brook in a deep Curragh. On the West with Barrecurry in this Parish by Butts in arable land. On the North with Lishourane in the Parish of Inshy in arable and pasture lands, And on the East with Buollynehow in this Parish by a bare ditch in arable land.</p>			<p>The said Earle of Ormond Proprietor of the sd Colpe in fee by descent from his Ancestors As wee are informed. There is on the sd lands of Beallacahill the ruines of an old Church being the Church of the Parish of Beallacahill, and noe other Buildings or Impvemt.</p>		

PART OF THE PARISH OF BEALLACAHILL.

Proprietors in 1640	Denomination of lands.	Number of Acres.	Lands pfitable	Lands unprofitable	Value of the whole and each of the sd lands.
Theobald Purcell of Loghmoe Esqr. Irish Papist	Buollynehow one third pt Colpe	£ 225 = 00 = 0	Arable £ : 130 = 00 = 0 wood £ : 030 = 00 = 0 pasture £ : 065 = 00 = 0	£ : 000 = 00 = 0	li 020 = 00 = 0
<p>The sd 3d. pt Colpe is bounded on the South by Beakestowne and Ballycormock in the pish of Hollycrosse, On the West with Beallacahill in this pish, Upon a bare ditch in arable land, On the North wth. the lands of Killaghery in the pish of Loghmoe in redd bog, And on the East with the lands of Thurles in the pish of Thurles in redd bog in Currags.</p>			<p>The sd Theobald Purcell pprietor in 1640 by descent from his Ancestors as wee are informed. Upon these lands is a Castle in repaire, an old Orchard, and a grinding Mill in repaire. There is upon these lands about thirtie acres of Dwarfe woods but no Tymberwood.</p>		

Total	The sume of all the lands in this parish	Number of plantn. acres by estimate	Quantity pfitable	Quantity unprofitable	Value of all the sd lands
		£ : 855 = 00 = 0	£ : 855 = 00 = 0	£ : 000 = 00 = 00	li 070 = 00 = 0

Part of the Parish of Hollycrosse ¹

THE MEARES AND BOUNDS of thə said part Parish at large sett forth with the severall Townshipps and parcells of land therein Conteyned, And the Tythes of the said Part Parish.

And first begining on the South with the Barony of Middlethird by the River Shewer, On the West with the River Kearanekeagh with Kiellnamannagh in the Parish of Cloghor., On the North with the brooke called Kearane-

keagh with Kiellnemannagh aforesd, and the Parish of Beallacahill, And on the East in firme land and pasture in the Parish of Thurles wch. Parish meareth with the lands of Graignoe in the Barony of Middle third where wee first begunn.

17

PART OF THE PARISH OF HOLLYCROSSE

pa 34

The s^d Parish lyeth intirely in the halfe Barony of Eliogurty. The Tythes thereof are an intire rectory and imppriat conferred many yeares past upon the Earle of Ormonds Ancestors by pattent from the Crowne, as wee are informed.

The Lady Ellyn Butler als Barry Viscountesse Dowager of Ormond now deēd ppriatrix in 1640, by way of dower

The Tythes great and smale of the s^d pt pish was in 1640 worth *li*080=00=0

The s^d pt pish conteyneth the severall Colpes of land underwritten (vizt) Hollycrosse one Colpe, Grange, Cloghane, & Lisnagruogh, three qrters of a Colpe, Raheene one qrtr Colpe, Ballycormock and Beakestowne one Colpe and one third pt of a Colpe, Ballycomusk and Killeene one halfe Colpe, and Ballyvisty two thirds of a 4th. pt Colpe in all i third and one quarter Cople.

Proprietors in 1640	Denominaçon of lands.	Number of plantn. acres by estimat	Lands pfitable	Lands unprofitable	Value of the whole and each of the s ^d lands.
James Earle of Ormond. The Lady Ellyn Butler als Barry Countesse Dowager of Ormond.	Hollycrosse, Grang, Cloghane, and Lisnagruogh one Colpe, and three qrters of a Colpe.	A 1385=00=0	A: Arable 1100=00=0 pasture 0280=00=0 Meadow 0005=00=0	A: 000=00=00	<i>li</i> 060=00=0

The s^d Colpe and three qrters are bounded in the South on the River Shewer with the Barony of Middlethird, On the West with Kiellnemannagh on the River Caharane, On the East with Beakestowne in this pish & Fertyana in the Parish of Thurles ply by a ditch in firme land and ptly on the River Shewer, On the North with Raheene and Ballyvistie in this pish by ditches in firme ground, and butts in turbary boggs

The s^d Earle Inheritor of the s^d lands by pattent from the Crowne.

The s^d Countesse Dowager of Ormond held the s^d lands in 1640 by way of Dower.

There is upon these lands of hollycrosse stands an old Aby Church and two stone houses out of repaire, a stone bridge on the River Shewer, and two or three grinding Mills and a tucking Mill and fower Eele fishings.

Hollycrosse was a Mannor indeued wth. all the privileges of a Mannor.

There was likewise two Fayres held yearely (vizt.) on the first of May and the 14th. of September.

Upon the s^d lands are severall Cabbins inhabited in hollycrosse and the land ptly impved.

¹ Remainder in the baronies of Middlethird and Kilnemanagh. The parish of Holycross (part), in the latter barony, is now known as the parish of Rathkennan, Kilnamanagh Lower. O. S. 46.

PART OF THE PARISH OF HOLYCROSSE.

pa : 35

Proprietors names in 1640.	Denomination of lands.	Number of plantn. acres by estimat.	Lands pfitable and the quantity.	Lands unprofitable and ye quantity	Value of the whole and each of the sd lands.
James Earle of Ormond The Lady Viscountesse Dowager of Thurles.	Beallacumusk and Killeene halfe a Colpe	A : 273 = 00 = 0	A : Meadow 003 = 00 = 00 Arable 190 = 00 = 00 wood 010 = 00 = 00 pasture 070 = 00 = 00	000 = 00 = 00	li 020 = 00 = 0
		<p>The sd lands are bounded on the East and South with the Barony of Middlethird in the River Shewer, On the West with Miltowne in the Territory of Kiellnemannagh by ditches and butts in pasture lands and turbary boggs. And on the North with the lands of holly Crosse in this pish.</p> <p>The sd James Earle of Ormond Inheritor of the sd lands.</p> <p>The sd Lady Dowager of Thurles Lessee of the sd lands and of the Tythes thereof for tearme of yeares yett unexpired, wch. Tyth belonging to the intire Rectory of holly Crosse were in the yeare 1640 worth li010 = 00 = 0 and included in the Lease reserved to the sd Lady. The sd Tythes were conferred by pattent from the Crowne upon the Ancestors of the sd Earle of Ormond as wee are informed,</p> <p>Upon these lands is one fishing Weare and some thatcht houses.</p>			
James Earle of Ormond	Raheene one qftr Colpe	A : 150 = 00 = 0	A : all arable 150 = 00 = 0	000 = 00 = 0	li 075 = 00 = 00
		<p>The sd qftr Colpe is bounded on the South and West with the lands of Hollycrosse in this pish by a ditch and butts in firme ground On the East with Cormockstowne in this pish by a ditch in firme land, On the North with Ballyvisty in the pish of Moyalliff in the Territorie of Killnallongurty, by a ditch and butts in firme ground. The sd Earle of Ormond pprietor of Raheene by pattent from the Crowne, as (wee were informed) and conferred on his Ancestors by way of descent.</p> <p>The Tythes great and smale of Raheene did belong to the entire rectory of Hollycrosse, and the sd Earle of Ormond pprietor thereof in anno 1640, & conferred by pattent from the Crowne on his Ancestors and worth in 1640 — — — li006 = 00 = 0</p> <p>The sd lands are altogither wast without Impvemts.</p>			
James Earle of Ormond	Ballyvistie two thirds of a quarter colpe	A : 075 = 00 = 0	A : Arable 020 = 00 = 0 pasture 055 = 00 = 0	000 = 00 = 0	li 005 = 00 = 0
		<p>The sd two 3d. pts of a Colpe is bounded on the East with the lands of Cormockstowne On the South with the lands of Raheene, On the West with the Lands of Lisnaselly and Farnybridge, And on the North wth. the lands Cormockstowne all in this pish.</p> <p>The sd Earle of Ormond pprietor of the sd lands by pattent from the Crowne as wee are informed.</p>			

PART OF THE PARISH OF HOLYCROSSE

pa : 36

Proprietors in the yeare 1640.	Denomination of lands.	Number of plantn. acres by estimat.	Lands pfitable and the quantity.	Lands unprofitable	Value of the whole and each of the sd lands.
Theobald Purcell of Loghmoe Esqr Irish Papist	Beakestowne and Ballycormock one Colpe and one third pt Colpe	Λ : 1046=00=0	Λ : Meadow 006=00=0 Arable 700=00=0 duarf wood 015=00=0 pasture 250=00=0	Λ : redd } bogg } 075=00=0	li 100=00=00

The sd Colpe and third pt Colpe are bounded with the lands of Fertyana in the pish of Thurles on the River Shewer In the South, In the West with the lands of hollycrosse in this pish and Ballyvistie in Keillnalongurty, On the North with the lands of Buollynehow and Ballycahill in the pish of Beallacahill by a little brooke divideing bothe the pishes of hollycrosse and Beallacahill, And in the East with the lands of Lisnegynoge and Thurles in the pish of Thurles by ditches and butts in firme land.

The sd Theobald Purcell pprietor of the sd lands in fee by descent from his Ancestors As wee are informed.

Upon the sd lands is one Castle and an

ould Stump of a stone house the Castle out of repaire in Beakestowne, and two Mills on the River Shewer in repaire, The ould stump of a stone house in Ballycormocke.

The Tythes great and smale of the sd Townshippes are belonging to the intire impriat Rectory of hollycrosse whereof the Earle of Ormond was pprietor in 1640, conferred upon him by his Ancestors by pattent from the Crowne as wee are informed and worth in the yeare 1640 — — li0015=00=0

There are pcells of this pish and lands of hollycrosse in the Barony of Middlethird wch. are there returned.

Totall	The Sume of all the lands in this parish.	Number of plantn. acres by estimate	Quantity pfitable	Quantity unprofitable.	Value of all the sd lands
		Λ : 2929=00=0	Λ : 2854=00=0	Λ : 075=00=0	li 200=00=0

The Parish of Ballyomurryn.

The Meares and Bounds of the said Parish at large sett forth with the severall Townshippes

and parcells of land therein conteyned. And the Tythes of the said parish.

THE PARISH OF BALLYOMURRYN.

pa : 37

And first begininge by a brooke in meadow land wch. brooke divides this pish on the East from the lands of Ballybegg, and Ballydavid in the pish of Borresleagh all along to a gutter runing in a redd bogg wch. gutter divides this Parish on the South from the lands of the Barony of Slevardagh and Grallagh in the Barony of

Middlethird to a plaine banck wch. divides this pish on the West from Mokarckie in the pish of Mockarckie and the lands of Galbally in the pish of Thurles all along by the sd ditch to another plaine banck wch. divides this pish from the lands of Laghardyne on the North, Coolcroo, and Borresleagh in the parish of

Borresleagh and all along by the sd plaine banck to the brook where wee first begunn.

The sd pish lyeth intirely in the halfe Barony of Eliogurty. The two thirds of the great Tythes thereof being an imppriat rectorie conferred upon Mr. Patrick Wallsh deēd his Ancestors by pattent from the Crowne (as wee are informed) and the other third together with the intire smale Tyth being a Viccarrage conferred upon the Earle of Ormond by pattent from the Crowne (as wee are informed) and claimed by the Sea of Cashell.

The Tythes great and smale of the sd pish was in ye yeare 1640 *li s. d*
worth — — — 030=00=0

There are in this pish of Gleabland }
fower plantn. acres valued in ye } 000=10=0
yeare 1640 — — — }

The sd pish conteyneth the under written Colpes (vizt) Curryheene halfe a Colpe, Parkestowne halfe a Colpe, Liskivine halfe a Colpe, Ballyomurryne one Colpe, Rathkeonikine one q̄tr Colpe, In all two Colpes and three q̄tr̄s of a Colpe.

Proprietors in 1640.	Denomination of lands.	Number of plantn. acres by estimat.	Lands pfitable and the quantity.	Lands unprofitable.	Vallue of ye whole and each of the sd
Thomas Butler of Killconell Esqr. Irish Papist	Curryheene Parkstowne & Liskivine one Colpe and a half	£ : 760=00=0	Arable £ : 400=00=0 meadow 005=00=0 pasture 100=00=0	redd £ : 255=00=0 bogg	<i>li</i> 080=00=0
<p>The sd. ands are bounded on the South with the lands of Grallagh in the Barony of Middlethird in redd bogg in the West with the pish of Mokarkie in firme land by ditches and butts, On the North with Ballyomurryn in this pish in firme land, And on the East with Ballybegg in the pish of Borresleagh in redd bogg.</p> <p>The sd Thomas Butler pprietor in fee by descent from his Ancestors (as wee are informed) Upon the lands of Liskivine there is the Stump of an old Castle and the ruines of a Mill all wast.</p>					

THE PARISH OF BALLYOMURRYN

Proprietors in 1640.	Denomination of lands.	Number of plantn. acres by estimat.	Lands pfitable and the quantity	Lands unprofitable and the quantity	Vallue of the whole and each of the sd lands.
John Cantwell of Ballymckeady in the Barony of Clan Wm. Esqr. Irish Papist	Ballyomurryn one Colpe	£ 506=00=0	Arable £ 400=00=00 pasture 100=00=00 Meadow 006=00=00	000=00=00	<i>li</i> 050=00=0
<p>The sd Colpe is bounded on the South with Liskivine in firme lands by butts and ditches in this pish with Mokarckie in the pish of Mokarckie on ye West by butts and ditches, On the North with Coolcroo in this pish by pastureable land and ditches and on the East with the lands of Ballybegg and Ballyda by butts in pasture and meadow ground in the pish of Borresleagh.</p> <p>The sd John Cantwell pprietor in fee by way of purchase long before the rebellion from Edmond headin pprietor thereof Upon the sd land is an old Castle and Bawne out of repaire and noe buildings or other Impvemt</p>					

Piers Lord Viscount of Ikeryn Irish Papist	Rathkeonikine one q̄tr Colpe.	£: 100=00=0	Arable pasture	£: 070=00=0 030=00=0	000=00=0	li 008=00=0
	<p>The s̄d q̄tr Colpe is bounded on the South with Ballyomurryn in this pish by butts and ditches in arable land, On the West and North with Laghardane in the pish of Borresleagh in arable land by butts and ditches, and on the East with Coolcro in redd bogg in the s̄d pish of Borresleagh. The s̄d Lord Viscount pprietor. in fee by descent from his Ancestors As wee are informed The s̄d lands is wast without improvet.</p>					
Total	The sume of all the lands in the s̄d parish	Number of plantn acres. by estimate	Quantity p̄fitable	Quantity unp̄fitable	Value of all the s̄d lands	
		£: 1366=00=0	£: 1111=00=0	£: 255=00=0	li 138=00=0	



The Parish of Loghmoe

The Meares and bounds of the said Parish at large sett forth with the severall Townshipps and parcells of land therein conteyned, And the Tythes of the said Parish.

THE PARISH OF LOGHMOE

pa : 39

And first begining at a bush called Skaghgrovane in the South of this Parish, and from thence by a gutter to the River Shewer, and alonge by the s̄d River to another gutter wch. pteth this pish in the South from the pish of Thurles, and along that gutter to the pish of Inshy where it meets another gutter in redd bogg wch. ptes this pish from the pish of Inshy afores̄d on the West, and along by the s̄d gutter to the lands of Dovea in the pish of Inshy afores̄d thence alonge a ditch through pasture lands, arable, and Bogg untill it comes to the pish of Drom, from thence along by a quicksett hedge that divides this pish from the pish of Drom afores̄d in the West, and from thence by a gutter in a redd bogg to the pish of Tamplemore where it meets a small Brooke wch. divides this pish from the pish of Tamplemore afores̄d in the North, and from thence along a bare ditch to pasture land untill it comes to the River Shewer, wch. River divides this pish from pt of the pish of Keallabeggs still on the

North with this pish, from thence along a ditch through firme land to ye pish of Kellabeggs afores̄d, and from thence along the s̄d ditch untill it comes to ye pish of Rathelty and Shiane, and from thence along a gutter to Skaghgrovane afores̄d where wee begunn.

The s̄d pish lyeth intirely in the halfe Barony of Eliogurty. The rectory be imp̄priat, the two pts whereof great and smale belongeth to the Lady of Thurles in right of her dower, and the other third belonginge to the Sea of Cashell, The s̄d two thirds belonginge to the Lady of Thurles was valled in the yeare 1640. the

sume of — — — li 032=00=0
The other third being a viccarradge was worth — — — li 016=00=0

In the s̄d pish is about five acres of Gleabland wch. are three severall peeces all surrounded about with the arable land of Loghmoe and valled in the yeare 1640 .. } li s 0 1=5=0

There is in repaire in Loghmoe one stone house, a grinding Mill, an Eele Weare out of repaire, a Castle, Bawne, and a large stone house out of repaire, and one Castle in Killagherry out of repaire.

The sd pish conteyneth the severall Colpes heereafter mentioned (vizt) Loghmoe halfe a Colpe, Black Castle one tenth pt of a Colpe, Killeenleigh one 12th.pt of a Colpe, Curraghmore

one third pt Colpe, Garranebane one sixth pt of a Colpe, Lisheentaggart and Bellybristie one fourth pt Colpe, Clonedotie one third pt of a Colpe, Killkillaghery one 4th. pt Colpe, Killagherry one fourth pt Colpe and one eight pt Colpe, Clonemockogmore one third pt Colpe, Brownstowne, Clonemockogbegg, and Ballydwagg one halfe and Cloghraile two third pts of a Colpe In all 4 Colpes & $\frac{1}{4}$ Colpe.

THE PARISH OF LOGHMOE.

Proprietors names in the yeare 1640	Denomination of lands.	Number of plantn acres by estimat.	Lands pfitable and the quantity	Lands unprofitable	Value of the whole and each of the sd lands.
John Purcell of Clone-muckogmore Irish Papist	Clonemuckogmore one third pt of a Colpe.	A :	Arable A :	A :	li
		175=00=0	pasture 080=00=0 095=00=0	000=00=0	016=00=0

The sd 3d. pt Colpe is bounded upon the River Shewer with Brittas pt of the pish of Thurles on the South, On the West with Killkillagherry pt of this pish, On the North with the lands of Loghmoe in this pish, upon a ditch in arable land and On the East with the lands of Brownstowne in this pish.
The sd John Purcell pprietor by descent from his Ancestors. All wast

Theobald Purcell of Loghmoe Esqr. Irish Papist	Loghmoe one Colpe, Garranebane one sixth pt Colpe, and Black Castle, one tenth pt Colpe, being members of Loghmoe.	A :	Arable A :	A :	li s. d.
		856=00=00	pasture 520=00=0 200=00=0 Shrubby } woods } 123=00=0	redd } bogg } 013=00=0	105=10=08

The sd lands are bounded on the East with the lands of Cloghraile and Curraghmore upon a ditch in firme ground, On the South with the lands of Clonemockoge and Clonedotie upon a ditch in turbary and shrubby woods in pastureable land in this pish. On the West with the lands of Killagh Igane and Grags in boggy and shrubby lands in the pish of Dromsperane, And on the North with the lands of Tamplemore in the pish of Tamplemore in deepe Curraghs.

The sd Theobald Purcell pprietor in fee by descent from his Ancestors whereof of the

sd lands a deed of Conveyance was made by the sd Theobald and his Feoffees in trust to his heire James Purcell upon the intermarriage of his sd heire with Elyzabeth Butler and after him upon the Issue male lawfully begotten upon the body of the sd Elyzabeth in tayle.

There is on the sd lands a destroyed Castle, one smale stone house in repaire, with a ruined Bawne, and the stump of a Castle in black Castle, two Mills in repaire, and a large demolished stone house, and severall Cabbins inhabited.

THE PARISH OF LOGHMOE.

pa. 41

Proprietors names in the yeare 1640	Denomination of lands.	Number of plantn. acres by estimat.	Lands pfitable and the quantity.	Lands unprofitable and the quantity	Value of the whole and each of the sd lands.
Theobald Purcell of Loghmoe Esqr. Irish Papist	Curraghmore and Cloghralie one Colpe.	A : 779=00=0	Arable 450=00=0 pasture 229=00=0	redd bogg } A : 100=00=0	li 137=00=00
<p>The sd lands are bounded on the East with the lands of Lisheenballyerck in redd bogg. On the South with Baronstowne in the pish of Keallabeggs, Brownstowne and Clonemuckog in this pish in firme ground. On the West with Loghmoe in pasture land. And on the North with the lands of Kilneseare and Killcok in the parish of Keallabeggs in firme land and redd bogg.</p> <p>The sd Theobald Purcell pprietor of the sd land in fee by descent from his Ancestors whereof a deed of Conveyance was made by the sd Theobald and his Feoffees in trust to his heire James Purcell upon the Intermarriage of his sd Heire with Elyzabeth Butler, and after him upon the issue male lawfully begotten upon the body of the said Elyzabeth in tayle.</p> <p>This land hath upon it an old Bawne in Cloghrayle. It is altogether Wast without Impvemt.</p>					
The sd Theobald Purcell Irish Papist	Brownstowne one third pt of a Colpe.	A : 200=00=00	Arable 150=00=0 pasture 030=00=0	redd } A : bogg } 020=00=0	li. s. d. 024=09=4
<p>The sd lands is bounded on the East with the lands of Killeenliegh in this pish On the South with the lands of Rossestowne in redd bogg within the pish of Rathelty and Shiane. On the West with the lands of Clonemuckoge in this Parish in pastureable land. And on the North with the lands of Curraghmore in this pish and Baronstowne in the pish of Kellabeggs.</p> <p>The sd Theobald Purcell pprietor of the sd lands in fee by descent from his Ancestors whereof a deed of Conveyance was made by the sd Theobald and his Feoffees in trust to his heire James Purcell upon his intermarriage with Elyzabeth Butler, and after him upon the Issue male lawfully begotten upon the body of the sd Elyzabeth in tayle.</p> <p>Upon this land is a smale Castle out of repaire.</p>					

21

THE PARISH OF LOGHMOE.

pa : 42

Proprietors in 1640.	Denomination of lands.	Number of plantn. acres by estimat.	Lands pfitable	Lands unprofitable.	Value of ye whole and each of the sd lands
Theobald Purcell of Loghmoe Esqr. Irish Papist	Belladuaggy one twelfth pt Colpe.	A : 033=00=0	Arable 024=00=0 pasture & } shrubby } woods } 009=00=0	A : 000=00=0	li 008=00=0
<p>The sd lands are bounded on the East with the lands of Athnidmore upon the brooke called Dwagg in the pish of Rathelty and Shiane. On the South and West with the lands of Coolgarrane in the sd pish of Rathelty and Shyane upon a ditch in shrubby wood. And on the North with the lands of Baronstowne in the pish of Keallabeggs in the pish of Kellabeggs in firme ground and Curraghs</p> <p>The sd Theobald Purcell pprietor in fee by descent from his Ancestors of ye sd lands whereof a deed of Conveyance was made by the sd Theobald and his Feoffees in trust to his sonne James Purcell upon his intermarriage with Elyzabeth Butler and after him upon the Issue male lawfully begotten upon the body of the sd Elyzabeth in tayle.</p> <p>This land is totally wast without Impvemt</p>					

Theobald Purcell of Loghmoe Esqr. Irish Papist	Clonenamuckogebegg one twelfth pt Colpe.	A : 033 = 00 = 00	Arable pasture & shrubby wood	A : 024 = 00 = 0 009 = 00 = 0	000 = 00 =	li 010 = 00 = 0
<p>The sd lands are bounded on the East and North with the lands of Clonenamuckogemore in this pish in firme ground and Curraghs, On the South and West with the lands of Killkillagherry in this pish in deep Curraghs</p> <p>The sd Theobald Purcell pprietor in fee by descent from his Ancestors whereof a deed of Conveyance was made by the sd Theobald and his Feoffees in trust to his Heire James Purcell upon this interrmariage with Elyzabeth Butler and after him upon the Issue male lawfully begotten upon the sd Elyzabeths body in tayle. This land is wast without Impvemt.</p>						
The sd Theobald Purcell Esqr. Irish Papist	Clonedotie one third pt Colpe	A : 113 = 00 = 0	Arable pasture	040 = 00 = 0 040 = 00 = 0	shrubby wood	A : 033 = 00 = 0 li 015 = 00 = 00
<p>The sd lands are bounded on the East with the lands of Clonenamuckoge upon the River Shewer in this pish, On the South with the lands of Killkillagherry in this pish in Curraghs and pasture land, On the West wth. Ballyvistie in this pish in pasture lands, And on the North wth. Loghmoe in this pish in firme ground.</p> <p>The sd Theobald Purcell pprietor in fee by descent from his Ancestors of the sd lands whereof a deed of Conveyance was made by the sd Theobald and Feoffes in trust to his heire James upon his interrmariage wth. Elyzabeth Butler and after him upon the Issue male lawfully begotten upon the sd Elyzabeths body in tayle.</p> <p>The sd lands hath two Cabbins and noe other Impvemt.</p>						

THE PARISH OF LAGHMoe.

Proprietors in 1640.	Denomination of lands.	Number of plantn acres. by estimat.	Lands pfitable and the quantity.	Lands unpfitable and the quantity.	Vallue of ye whole and each of the sd lands.	
William Prendergast of Killeenliegh. Irish Papist	Killeenliegh being pt of Coolgarrane in the pish of Rathelty and Shiane the twelfth pt of a Colpe.	A : 040 = 00 = 00	Arable pasture	A : 020 = 00 = 0 020 = 00 = 0	A : 000 = 00 = 0	li 008 = 00 = 0
<p>The sd lands are bounded on the East by Bealladuaggy in this Parish and Barons-towne in the pish of Kellabeggs in firme land, On the South with the lands of Coolgarrane in the pish of Rathelty and Shiane, upon a Bogg. On the West with the lands of Browns-towne in this Parish in pastureable land, And on the North with the sd Brownstowne in the Parish of Kellabeggs in firme ground.</p> <p>The sd Wm. Prendergast pprietor of the sd lands in right of his wife as pt of her Joynture. This land is wast without Impvemt.</p>						

Elyzabeth Purcell als Butler of Loghmoe, Irish Papist	Killaghry one 4th. & one eighth pt Colpe, Killkillaghry, Bellybristy, and Lisintaggurt halfe a Colpe, being members of Killaghry; In all three qtrs of a Colpe and ye 8th. pt of a Colpe	A : 900 = 00 = 00	Arable 500 = 00 = 0 pasture 300 = 00 = 0	redd } A : bogg } 100 = 00 = 0	li 080 = 00 = 0
<p>The sd lands are bounded on the South with the lands of Leogh and Killrush pt of the pish of Thurles by a brooke in pastureable Bogg. On the West with the pish of Inshy in redd bogg. On the North with the lands of Loghmoe in this pish upon ditches and Butts in firme land and pasture, And on the East with the lands of Clonemuckogemore in this Parish upon the River Shewer.</p> <p>The sd Elyzabeth Purcell pprietrix o. the sd lands in right of pt of her dower or Joynture Upon the sd lands stands onely the Walls of an old Castle.</p>					

Totall	The Sume of all the lands in this parish	Number of plantn. acres by estimate	Quantity pfitable	Quantity unpfitable	Value of all ye sd lands
		A : 3129 = 00 = 0	A : 2863 = 00 = 0	A : 266 = 00 = 0	li 404 = 00 = 0

The Parish of Kilfithmoane.

The Meares and bounds of the said Parish at large sett forth with the severall Townshippes and parcells of land therein Conteyned, And the Tythes of the said Parish.

And first begininge at a gutter called Cleyn-tocher als Toghermuckie wch. divides this pish from the lands of Rathlesty on the East in the pish of Drom, thence in redd bogg by a gutter divideing this pish from the lands of Patrickstowne in the Parish of Inshy in the South, thence by a ditch in shrubby wood to Barneclaycully still in the South of this pish, thence by plaine ditches thorough arable and pasture lands to the River of Rathmoy wch.

divides this pish from the pish of Glankeene in the Territory of Iliegh in the West of this pish, thence along the same River to the Foord called Beallarathmoy, thence by the same River to ye lands of Borresleagh in the Territory of Iliegh untill it meetes a smale Brooke falling into the sd River, thence by the sd brooke to the lands of Garranegort Idaly in the sd Territory of Iliegh, thence by butts and ditches in the Te to the lands of Gort Iloghy and Bellaghvoymoy divideing this pish hitherto from the Territory of Iliegh in the West wch. lands are in Controversy betweene the halfe Barony of Eliogurty and the Territory of Iliegh many yeares out of

mans memorie, thence by another Brooke falling downe through Woods by the foot of Knockgraffe dividing this Parish from the Barony of Upp Ormond still in the West thence by another brooke on the North of this pish falling downe through woods wch. divides this Parish from the Parish of Barnane, thence by the same brooke to the lands of Cloneosmullin in the pish of Drom thence upon another brooke meareing betweene the lands of Fithmone in this pish and Cloneosmullyn aforesd in meadow ground untill it meets another brooke called the Brooke of Monemore meareing betweene the lands of Fithmone in this pish and Drom in the pish of Drom being in the East of this pish, thence by the same brooke through pastureable lands to Keyntocher als Tocher muckie and soe p closeth.

The sd pish lyeth intirely in the halfe Barony

of Eliogurty. The intire Tythes great and smale of the sd pish beinge imppriat and conferred many yeares sithence upon the Earle of Ormond by Pattent from the Crowne as wee are informed.

The intire Tythes great and smale of the sd pish was in 1640 worth } li
035=00=0

There are in this pish about twenty plantn. acres mensall land belonging to the Sea of Cashell and worth in 1640 ye sume of } s
0 2=00=0

The Meares and bounds of the sd mensall land are as followeth, in the East with Lissnagatt and Killfithmoane in this pish by a ditch in arable land, On the South with the lands of Gort Iloghy in this pish, And on the West and North wth. the lands of Lisnagatt in this pish by ditches & butts in arable and pasture lands

THE PARISH OF KILLFITHMOANE.

The sd pish conteyning the severall Colpes under written (vizt) Fithmone one Colpe, Killfithmone one qrtr Colpe, Lisnagatt one qrtr Colpe, In all one Colpe and 1/2. There are

in this pish two Castles and a stump of a Castle inhabited yett wanting repaire. There is upon the lands of Fithmone two mills in repaire (vizt) a grinding Mill and a tucking Mill.

Proprietors names in the yeare 1640.	Denomination of lands.	Number of plantn acres. by estimat.	Lands pfitable and the quantity.	Lands unprofitable and the quantity	Value of the whole and each of the sd lands
James Lord Baron of Dunboyne Irish Papist	Fithmone one Colpe	Λ : 806 = 00 = 0	Arable Λ : 650 = 00 = 0 pasture 150 = 00 = 0 Meadow 006 = 00 = 0	Λ : 000 = 00 = 00	li 065 = 00 = 0

The sd Colpe is bounded on the East with the lands of Killvelchorish and Rathlesty in the pish of Drom by severall butts and marckes in redd bogg and pasture land, On the South wth. the lands of Patrickstowne and Insy in the pish of Inshy by ditches and butts in arable land, On the West wth. ye River of Rathmoy meareing wth. the lands of Rathmoy and Borresleagh in the Territory of Iliegh, On the North by a brooke with the

lands of Cloneosmullyn and Drom in the pish of Drom. The sd James Lord Baron of Dunboyne pprietor in fee by descent from his Ancestors as wee are informed. There is upon the sd lands a castle irrepaireably demolished and the stump of a Castle. There is upon the lands aforesd two Mills in repaire. The sd Fithmoane is an ancient Mannor haveing ye privilege of a Court leet and Cour Baron by pattent from the Crowne as wee are informed.

Theobald Butler of Killoske- hane Esqr. Irish Papist	Killfithmoane and Lissnagatt halfe a Colpe.	A: 250=00=0	Arable woods pasture	A: 200=00=0 040=00=0 010=00=0	A: 000=00=00	li 022=00=00
	<p>The sd $\frac{1}{2}$ Colpe is bounded on the East upon a brooke and other marckes in wood with the lands of Cloneosmullyn in the pish and arable lands.</p> <p>of Drom by a brooke in meadow ground and The sd Theobald Butler pprietor in fee arable land, On the South with the lands from his Father who purchased the same of Borres in the Territory of Iliegh by a smale from the severall Inheritors thereof many brooke and ditch in pasture land, On the years sithence as wee are informed</p> <p>West with the lands of Gort Iloghy and Bellag- There is upon the sd lands about fortie weyma being in controversy betwixt this plantn. acres of a kind of tymber wood.</p> <p>halfe Barony and the Territory of Iliegh upon There is upon the sd lands one Castle a smale brooke, And on the North with the inhabitted yett wanting repaire.</p> <p>lands of Killoskehane in the pish of Bearnane</p>					
Totall	The Sume of all the lands in this parish	Number of plantn. acres by estimate	Quantity pfitable	Quantity unpfitable	Value of all the sd lands	
		A: 1056=00=0	A 1056=00=0	A 000=00=0	li 087=00=0	

The Parish of Inshyofogerty

pa: 46

The Meares and bounds of the said Parish at large sett forth with the severall Townshippes and parcells of land therein Conteyned, And the Tythes of the said Parish.

And first begininge at Rorodstowne in the pish of Drom by a bare ditch in pasture land, and by the sd ditch to the foord of Knockreenagh meareing with the pish of Loghmoe, thence in pasture and redd bogg with Killagherry in the pish of Loghmoe, hitherto in the East of this pish, thence by the sd redd bogg and shrubby wood meareing to the lands of Ballynahow pt of the pish of Beallacahill on the South thence by the sd redd bogg to Teorarenhy, bounded by the lands of Bellacahill aforesd, thence by a bare ditch in arable lands meareing with the lands of Barrecurry in the Territory of Iliegh thence in a Curragh to the lands of Dromnegleive

pt of Barrecurry aforesd, where it crosses over westwards the Rivollett of Pollaghofogerty to the brooke of Knockanevorny in the Territory of Kiellnalongurty in a wood, thence by the sd brooke to Knockanes in the sd Territory, thence by butts in Mountaine land untill it meets with a brooke called Glashyglorigh still meareing with the sd Territory of Kiellnalongurty on the West of this pish, thence by the sd Glashyglorigh falling to the deepe Pollagh of Pobbollofogerty meareing with the Territory of Iliegh in the North of this pish thence by the sd pollagh and redd bogg by butts to the lands of Rathmoy in the Territory of Iliegh where it crosses over the Rivollett of Rathmoy aforesd to a bare ditch in pastureable land bounding with the lands of Fithmoane in ye pish of Killfithmone, thence to a quicksett ditch leading

to the redd bogg of fithmone aforesd, thence by butts through the sd redd bogg to a brooke wch. divides this pish from Rathlesty and Lissnesky in the pish of Drom, thence by butts and bare ditches untill it meetes the sd bare ditch wch. pteth this pish from the lands of Rorodstowne in the pish of Drom where wee first begunn.

The sd pish lyeth in the halfe Barony of Eliogerty. The moiety of the Tyth great and smale great and smale of the sd pish is imppriat conferred many yeares sithence upon the Lord of Ormond by pattent from the Crowne, as wee are informed and made over by him to the hospitall of our Savior. at Kilkeny. The other moiety is a Viccarrage.

The Tythes great and small of the *li* sd. pish was in 1640, worth — 060=00=0

In the sd pish are eighteene plantn. acres of Gleabland, whereof tenn and a halfe belongeth to the Hospitall of our Savior. at Kilkeny conferred upon it by the sd Earle of Ormond. The other seaven acres and a halfe belongeth to the Viccar. The sd eighteene acres are soe scattered amoungst ye arable of this pish, that theire meares and bounds could not be distinctly sett forth.

The sd Gleabland was worth in *li s* the yeare 1640, the sume of . . 002=10=0

THE PARISH OF INSHYFOGERTY.

pa 47

There is in Gortanny in this pish a Castle in repaire and in Liscreagh pcell of this pish a grinding mill. In the sd pish are the ensueing

Colpes (vizt) The three Colpes of Pobbellofogerty, and one third pt Colpe of Lower=Dovea. In all 3 Colpes and the 3d. pt of a Colpe.

Proprietors in the yeare 1640	Denominaçõn of lands.	Number of plantn. acres by estimat.	Lands pfitable and the quantity	Lands unprofitable and the quantity	Value of the whole and each of the sd lands.
Theobald Purcell of Loghmoë Esqr. Irish Papist.	Lower Dovea one third pt of a Colpe.	A : 312=00=0	A : Arable 220=00=0 pasture 080=00=0 meadow 012=00=0	A : 000=00=00	<i>li</i> 030=00=00
		<p>The sd 3d. pt Colpe is bounded on the East with the lands of Killagherry and Lissintaggart in the pish of Loghmoë (vizt) with Lissintaggart in pastureable land upon a brooke wch. runns southward to the foord of Knockenagh in this pish thence by a bare ditch in pastureable land to the redd bogg called Monefeoune meareing with Killaghery aforesd On the South by a bare ditch wch. divides this land from the sd redd bogg untill it comes in the West to the verry Streets of Upp Dovea in this pish, thence by bare ditches to a brooke wch. divides this land from Tennevallane and Killeenliegh in this pish, thence by a bare ditch mearing in the North with Rorodstowne in the pish of Drom to the brooke wch. divides this land from the land of Lissintaggart and there pcloseth</p> <p>The sd Theobald Purcell pprietor in fee by descent from his Ancestors as wee are informed</p>			
Walter Butler of Nodds-towne Esqr. Theobald Purcell of Loghmoë Esqr.	Pobbollofogerty three Colpes.	A : 2400=00=0	A : Arable 1500=00=0 meadow 0020=00=0 woods 0050=00=0 pasture 0430=00=0	A : redd } 400=00=0 bogg }	<i>li</i> 220=00=0
		<p>The sd 3 Colpes are bounded on the East with the lands of Lower Dovea in this pish by bare ditches, On the South with the lands of Ballynahow, Beallacahill and Barrecurry in the pish of Beallacahill, On the West with the Territory of Killnallongurty, And on the North with the Territory of Iliagh and Fithmoane in the pish of Killfithmoane.</p>			

Phillip
Fogerty
of Dovea.
Thomas
Purcell of
Gortanny.
Connor
Fogerty
of Dovea.
John
Fogerty of
the same.
Donogh
Fogerty of
Lishcreagh.

The sd 3 Colpes are divided into twelve qtrts, yett theire arrable is soe confusedly amongst one another and theire pasture divided not, that theire Meares and bounds cannot be possibly sett forth. The Division is as followeth (vizt) Dovea and Lishcreagh two fourths of a Colpe, Killmcleagh one qtr Colpe,

Inshy two fourths of a Colpe, both Mournes and Gortanna halfe a Colpe, Buollyduffe one qtr Colpe, Killruskine one qtr Colpe, Lisuroone and Curraghriagh one qtr Colpe, Patrickstowne and Tenegrochty one qtr Colpe, Ballyneana one qtr Colpe. In all 3 Colpes.

THE PARISH OF INSHYFOGERTY.

Edmond
Fogerty of
Buolly-
duffe, Wm.
Fogerty of
ye same,
Teig
Fogerty of
Moneroe-
begg,
Dermott
Fogerty
McShane
of Inshy,
Donogh
Fogerty of
the same,
Mlaghlen
Fogerty of
the same,
Teig
Fogerty of
the same
Mortagh
Fogerty of
the same,
Dermott
McConnor
fogerty of
the same,
John
fogerty of
the same,
Wm.
Fogerty of
the same,

The sd Walter Butler pprietor of Keillacosk beinge one qtr Colpe, and one sixth pt of a Colpe in Lishuroone in fee by descent from his Ancestors.

The sd Theobald Purcell pprietor of Curraghriagh being one twelfth pt Colpe in fee by descent from his Ancestors.

Thomas Purcell of Gortanna pprietor of three qtrs Colpe and one 12th. pt Colpe in both Moneruos, Gortna, Ballyduffe, Patrickstowne, Inshy, Killenliegh and Palliceana in fee by descent from his father who purchased the same from the severall Inheritors thereof Connor o Fogertie and others as wee are informed.

The sd Phillip Fogertie pprietor of one qtr Colpe (wanting neere the 20th. pt) in fee by descent from his Ancestors In Dovea, Liscreagh, and Killeenleagh, as wee are informed.

The sd Connor Fogertie pprietor of one eight pt Colpe in Dovea & Liscreagh, and one plantn. acre in Killeenleagh, one third pt qtr Colpe (wanting the 5th. pt) in fee by descent from his Ancestors as wee are informed.

The sd John Fogerty pprietor of one eight pt and one eightyth pt Colpe in Dovea and Liscreagh, and of a 3d. pt in Killeenleagh in Killeenleagh (wanting the 5th. pt of a 4th. pt Colpe) in fee by descent from his Ancestors as wee are informed.

The sd Donogh Fogerty of Liscreagh pprietor of one 3d. pt qtr Colpe (wanting the 7th. pt) of the aforesd upp Dovea and Liscreagh in fee by descent from his Ancestors

The sd Edmond Fogerty pprietor of one third pt qtr Colpe in Ballyduffe aforesd in fee by descent from his Ancestors as wee are informed.

Donogh
McTeig
Fogerty,
Rory
Fogerty of
Cloykeill.
Teig
Fogerty of
the same,
Redmond
Bourck of
Barrecurry,
Rory duff
o Fogerty
of
Cooldromy.
Phillip
Fogerty
of Pallice
Anna, &
Phillip
McDonogh
Fogerty
of Garry-
murruony
Irish
Papists

The Wm. Fogerty pprietor of one third pt Colpe in Ballyduffe aforesd in fee by descent from his Ancestors as wee are informed.

The sd Teig Fogerty pprietor of one twentyth pt Colpe in Moneroe aforesd in fee by descent from his Ancestors as wee are informed.

The sd Dermott McShane Fogerty pprietor of one twelfth pt Colpe in Inshy aforesd. in fee by descent from his Ancestors As wee are informed

The sd Donnogh Mc Wm. and Mlaghlin

Mc Wm. Fogerty pprietors of one twelfth pt Colpe in Inshy aforesd in fee by descent from their Ancestors as wee are informed

The sd Mortagh and Teig Fogerty pprietors of one twentyth pt Colpe in Inshy aforesd in fee by descent from their Ancestors.

Dermott Mc Connor Fogerty pprietor of one twentyth pt Colpe in Inshy aforesd in fee by descent

John roe Fogerty pprietor of one 20th. pt Colpe in Inshy in fee by descent from his Ancestors as wee are informed.

THE PARISH OF INSHYFOGERTY.

pa: 49

The sd Wm. and Donnogh McTeig roe o Fogerty pprietors of one twentyth pt Colpe in Inshy aforesd in fee by descent from their Ancestors As wee are informed.

Rory Bane Fogerty pprietor of one fortyth pt Colpe in Cleyquill aforesd beinge Palliceanna in fee by descent from his Ancestors

The sd Teig oge Fogerty pprietor of one 20th pt Colpe in Cleyquill aforesd in fee by descent from his Ancestors as wee are informed.

The sd Redmond Bourke pprietor of one twelfth pt Colpe in Tennacrochtyhy aforesd in fee by descent from his Ancestors as wee are informed.

The sd Phillip Fogerty pprietor of one eight pt Colpe and undertennt. to the Earle of Ormond at the rent of fiteene shillings p annum and other Casualties in Palliceanna aforesd by descent from his Ancestors.

The sd Rory o Fogertie pprietor of one sixtyth pt Colpe in Cooldroman aforesd being pt of Moneroebegg in fee by descent from his Ancestors as wee are informed.

Upon the lands of Gortanny in the pish aforesd stands one Castle in repaire. Alsoe upon the lands of Dovea and Liscreagh stands one grinding Mill in repaire.

Totall	The Sume of all the lands in this parish	Number of plantn. acres by estimate	Quantity pfitable	Quantity unpfitable	Value of all the lands aforesd
		A. 2712=00=0	A: 2312=00=0	A: 400=00=0	li 250=00=0

Part of the Parish of Tamplemore lying in the halfe Barony of Elyogurty¹

THE MEARES AND BOUNDS of the said Part Parish at large sett forth with the severall Townshipps and parcells of land therein Conteyned And the Tythes of the said part Parish.

And first begining from the passe called Beallaghall on the East of this pish by the

River Shewer wch. divides this pish from the pish of Tampleree in Ikeryn, thence upon ye sd River Shewer meareing with the lands of Aghall and Gurteene in the s^l pish of Tampleree and Cloone in the pish of Kellabeggs in Eliogurty till it meets a small brooke on the South east of this pish, thence up the same Brooke

25

PART OF THE PARISH OF TAMPLEMORE LYING IN THE HALFE BARONY OF ELIOGURTY

pa 50

runing on the South of this pt pish untill it meets severall Butts in redd bogg and pastureable land, and thence on the South upon the s^l Butts to the passe of Tocherknockagh in the pish of Dromsperane in Eliogurty, thence by a quicksett ditch meareing with the lands of Knockagh in the s^l pish of Dromsperane on the South west, and thence by ditches and marckes in firme ground meareing with the lands of Knockagh aforesd and Bearnane in the pish of Bearnane in Ikeryn, on the West, thence by butts meareing with the lands of Keillevardy untill it comes to the foord called Beallagheene on the North thence Eastwards on the s^l brooke directly to another brooke by the lands of Adamstowne being a pcell of Tamplemore aforesd on the North, and still upon the same brooke till it meets ditches and butts by the side of the hill of Beallacahill, and thence by other marckes to the passe of Beallanagare

upon the sd brooke, and thence upon the same brooke untill it falls into the River Shewer still on the North, and thence, upon the same River all along to the passe called Beallaghall where wee first begunn.

The sd pt pish lyeth in the halfe Barrony of Eliogurty. The Tythes of this pt pish and of the other pt thereof lying in Ikeryn being imppriat intirely belongeth to the Earle of Ormond, & was worth in ye yeare *li* 1640 — — — 040=00=0

The sd pt pish conteyneth the underwritten Townshipps (vizt) The Mannor of Tamplemore two Colpes, Farrenogahill one Colpe conteyning the ensueing pcells (vizt.) Knockaneroe, Ballycahill, Killcleary, Killeenmolen, Knockanenagonn, Rosnmanveine, and Ballymullo. In all 3 Colpes.

Proprietors in 1640.	Denomination of lands.	Number of plantn. acres by estimat.	Lands pfitable and the quantity.	Lands. unprofitable	Vallue of ye whole and each of the sd lands
James Earle of Ormond	The Mannor, Castle Towne, and lands of Tamplemore cont : two Colpes	A : 2072 = 00 = 00	A : Arable 1500 = 00 = 0 pasture 0500 = 00 = 0 Meadow 0012 = 00 = 0	A : redd } bogg } 060 = 00 = 0	<i>li</i> 200 = 00 = 0

The sd two Colpes are bounded on the East with the lands of Aghall and Gurteene in the pish of Tampleree in Ikeryn, Upon the River in pastureable land, On the South with the lands of Garranebane in the pish of Loghmoe and Knockagh in the pish of Dromsperane in Eliogerty by butts and quicksett ditches in arable and pasture lands, On the West wth. Bearnane in the pish of Bearnane in Ikeryn, and with severall other lands in the pish of Killea in Ikeryn, and on the North

with the lands of Ballycahill in Eliogurty upon butts and ditches in firme land.

The sd Earle of Ormond pprietor in fee by descent, as wee are informed.

There is on the sd lands a Castle and the Walls of a stone house out of repaire and a grinding Mill in repaire with some Cabbins, and the walls of the pish Church.

The sd Tamplemore is an ancient Mannor with all the privileges thereof and a Fayre once in a yeare (vizt.) on the 24th. of August

¹ Remainder in Ikerin barony.

PART OF THE PARISH OF TAMPLEMORE LYING IN THIS HALFE BARONY

pa. 51

Proprietors names in the year 1640	Denomination of lands.	Number of plantn. acres by estimat.	Lands pfitable and the quantity.	Lands unprofitable.	Value of the whole and each of the sd lands.
James Purcell John O Cahill, Daniell O Cahill, Edmond O Cahill McDaniell. Thomas O Cahill, Edmond O Cahill, Phillip O Cahill, Laghlen O Cahill, all of Beallacahill and Teig O Meagher of Killevardie Esqr. Irish Papists.	Fearrenogahill one Colpe cont : Knockaneroe, Ballycahill, Kilcleary, Killeenmullin, Knockanenagonn Rosnamanaff and Ballymullow	A : 1020=00=0	Meadow 020=00=0 Arable 700=00=0 pasture 300=00=0	A : 000=00=0	li 100=00=0
<p>The sd Colpe is bounded on the East with the lands of Moclonemore in the pish of Killyvinoge in Ikeryn on the River Shewer in Curraghs and pastureable lands, On the South with the lands of Tamplemore in this pish upon ditches and other marckes in pasture and arable lands, On the West with Capplekeagh beinge the other pt of this pish in Ikeryn, And on the North with the lands of Tennekilly and Clone Icheany in the Parish of Burryn in Ikeryn.</p> <p>The sd John O Cahill pprietor of one third pt Colpe in fee by descent from his Ancestors</p> <p>The sd Daniell O Cahill pprietor of one fifth pt Colpe (wanting one 40th. pt thereof) in fee by descent from his Ancestors.</p> <p>The sd Edmond O Cahill pprietor of one eight pt Colpe in fee by descent from his Ancestors.</p> <p>The sd Teig Meagher pprietor of one 16th pt in fee by descent from his Ancestors.</p> <p>The sd James Purcell pprietor of one fifth pt Colpe and one fourth of a fith in fee by descent from his Ancestors</p> <p>The sd Phillip O Cahill, Thomas O Cahill, and Edmond O Cahill pprietors of one fourth and one fiteyth pt of a q̄tr Colpe by descent in fee.</p> <p>The sd lands are not cleerely divided betweene the sd pprietors whereby each pprietors pportion may be divided, The pasture being held in Comon betweene them.</p> <p>Upon the sd Knockanroe there is a Castle and a grinding Mill in repaire</p> <p>On the sd lands is some Cabbins inhabited.</p>					

Total	The Sume of all the lands in this Parish	Number of plantn. acres by estimate	Quantity pfitable	Quantity unprofitable	Value of all the sd lands
		A : 3092=00=0	A : 3032=00=0	A : 0060=00=0	li 300=00=0

26

The totall sume of all the lands in this halfe Barony of Eliogurty is-	Number of plantn. acres by estimat.	Quantity pfitable.	Quantity unprofitable	Value of all the sd lands
	A 44049 :	A : 35668 :	A : 8381 :	li s. : d 4045 : 15 : 0

This inquisition of the halfe Barony of Eliogurty was taken before us at Thurles in the sd County of Tippyary the 26th day of July 1654.

H : PARIS CHAR BLOUNT JO : BOOKER.

INDEX OF IRISH PAPISTS.

A

Archer James of Archerstowne pa 22

B

Butler Pierce of Callyn Pag : 14.
 Butler Richard of Castletowne pa : 18
 Butler James of Cabbragh pag : 23
 Butler James of Brittas pag : 23
 Butler Theobald of Killoskehan pag. 27 & pag 45
 Butler Thomas of Kilcoñell pa : 37
 Butler Walter of Nodstowne pa : 37
 Bourke Redmond of Barracurry pa : 48

C

Coffinford Gerrald of Shanballyduff pa : 7 pag : 19 :
 Cantwell William of Mokarky pa : 25
 Cantwell John of BallymcKeady pa 25, pa : 28 :
 Cahill Ó John of Ballycahill pag : 51
 Cahill Ó Daniell of the same pa : 51
 Cahill Ó Edmond McDaniell of the same pa : 51
 Cahill Ó Thomas of ye same pa : 51
 Cahill Ó Edmond of the same pa : 51
 Cahill Ó Phillipp of the same pa 51
 Cahill Ó Loughlin of ye same pa - 51

D

Dunboyne Lord Barron pa : 45

F

Fogarty Phillip of Dovea pa : 47.
 Fogarty Conor. of Dovea pa : 47.
 Fogarty John of the same pa : 47
 Fogarty Donogh of Liscreagh pa : 47
 Fogarty Edmond of Ballyduf pa : 48
 Fogarty William of the same pa : 48
 Fogarty Teig of Monroebeg pa : 48
 Fogarty Dermot McShane of Inshy pa : 48
 Fogarty Donogh of ye same pa : 48
 Fogarty Mlaghlin of ye same pa : 48
 Fogarty Teige of the same pa : 48
 Fogarty Mortagh of ye same pa : 48
 Fogarty Dermot McConor. ibd. pa : 48
 Fogarty John ibid : — pa : 48
 Fogarty Willm. ibid — pa : 48.
 Fogarty Donogh McTeig ib : pa : 48.
 Fogarty Rory of Cloycoile ib : pa : 48.
 Fogarty Teig of the same pa : 48.
 Fogarty Duffe Rory of Couldromon pa : 48.
 Fogarty Phillip of Pallis Anna pa : 48
 Fogarty Phillip McDonogh of Garrymorony pa : 48.

H

Heyden Edmond of Moynard pa : 7 pa : 11

I

Ikeryn Lord Viscount Pag : 6. pag : 13 Pag : 15. pag : 17 :
 pa 18 : pa : 38.

(1) Civil Survey pagination.

L

Lawlesse Richard of Kilkenny pa . 14.

M

Morres Sir John of Knockagh pa 8 : pag : 27 pa : 28
 Meagher Ó Teig of Kilevardy pa : 51

O

Ormond Earle. Pag : 7. pa : 8 : pa : 10 Pag. 11 : pag : 14 :
 Pag : 15. pa : 16 Pag. 19 : pag : 21. pag : 22 : pa : 24.
 Pag : 32 : pa : 34 : pag : 35 : pa : 50.
 Ormond Countesse Dowager pa : 34

P

Purcell Phillipp of Loghmoe. Pa : 5 Pag : 6 : Pag : 9 :
 Pa : 18 : pa : 23 : pa : 24 Pag : 28 : pa : 29 : pa : 31 :
 pa : 33 : pa. 36 Pag : 40 : pa : 41 : pag : 42 : pag : 47
 Purcell Robnett of Borresliegh pa : 5 Pag : 6 : pag : 14 :
 pag : 24 :
 Prendergast Wm. of Rossestowne pa : 6
 Purcell John of Rossestowne pa : 6.
 Prendergast Wm. of Killinliegh pa : 6 : pa : 43
 Purcell Phillip of Clone pag : 17.
 Purcell Thomas of Gortaña pa : 30
 Purcell Edmond of Rorodstowne pa : 30 pag : 31
 Purcell Edmond f̄ Pierce of the same pag : 31
 Purcell Phillipp of the same Pag 31.
 Purcell John of Clonemucckymore pag : 40
 Purcell Elyzabeth als Butler of Loghmoe pag : 43.
 Purcell Thomas of Gortaña : pa : 47
 Purcell James of Ballicahill Pag : 51.

S

Stapleton Edmond of Bollybehy pa : 12.
 Stapleton Pierce of ye same pa : 12.
 Stapleton Edmond of Garranboly pa : 18.
 Sall Walter of Ballyowen pa : 24.
 Stapleton Theobald of Dromsperane pa : 27.
 Stapleton James of the same pa : 27.
 Stapleton Redmond of Kilvelcorish : pa : 27.
 Stapleton John of Rathlesly pag : 28.
 Stapleton John of Clonosmullin pa : 28 p : 29
 Stapleton Richard of Killaghegane pa : 30.
 Stapleton Edmond of the same pag : 30
 Stapleton Robt of the same pa : 30.
 Stapleton Theobald of ye same pa : 30
 Stapleton James of ye same pa : 30
 Stapleton Theobald f̄ Thomas of the same page 30
 Stapleton James f̄ Pierce of the same pag : 30.

T

Thurles Lady Viscountesse Pag 7 Pag : 8 : pag : 10
 pag : 15 : pag : 16 pag : 21 : pag : 22 : pag : 35

INDEX OF TOWNES NAMES

A

Athnidmore pag : 5
 Athnidbeg pag : 5
 Athlomane pag : 8
 Archerslands pag : 22

B

Ballyerke Pag : 11
 Ballybehy Pag : 12
 Borresliegh Pag : 14
 Ballybegg pag : 15
 Ballydagh Pag : 16
 Barronstowne Pag : 17
 Ballycarrane Pag : 23
 Bally Davyn Pag : 23
 Brittas pag : 23
 Bealacahill Pag : 32
 Ballynahow Pag : 33
 Beallacomuske Pa : 35
 Ballyvisty Pag : 35
 Beakstowne Pag : 36
 Ballycormucke Pa : 36
 Ballyomurryn Pag : 38
 Blackcastle Pag : 40
 Brownstowne pag : 41
 Belladuagy pag : 42
 Bellybristy pag : 43
 Ballycahill pag : 51
 Ballymullon pag : 51.

C

Coolecully pag : 6
 Coolegarran pag : 6
 Cloghbennagh pag : 8
 Cooleeny pag : 11
 Coole Croe Pag : 15
 Clone pag 17
 Cloghrayle pa : 18
 Castletowne pag : 18
 Cassislands pag : 22
 Cabbragh pag : 23
 Cloghmartine pa : 23
 Cassistowne pa : 24
 Coolekipp Pag : 25
 Clonosmullin Pag 29
 Cloghane Pag : 34
 Carrahene Pag : 37
 Clonomuckogemore page 40
 Curraghmore pag 41.
 Cloghraly pag : 41
 Clonomuckogebeg pag 42
 Clondoty pag : 42.

D

Derrifadda pag : 10
 Durrighy pag : 16
 Dromsperane pag : 27.

F

Fertiana pag : 23
 Foulcherstowne pag : 25
 Fithmone Pag : 45
 Farrengahill pag : 51

G

Garranroe pag : 7.
 Garraneballybehy pag : 12
 Galbartstowne pag 23
 Graiges Pag : 29
 Grange Pag : 34
 Garranbane pag : 40

H

Hollycrosse Pag : 34.

K

Killowrane Pag : 11
 Kilclony Pag : 18
 Kilmokilly Pag : 18
 Killyneane pa : 22
 Kilrush Pag : 24.
 Knockagh Pag : 27.
 Kivelkeorish Pag 28 :
 Killaghagan Pag : 30
 Killine Pag. 35 :
 Killinleagh Pag : 43.
 Killaghry Pag : 43
 Keilkilaghery pa : 43.
 Kilfithmoane pa : 45
 Knockaneroe pa : 51
 Kilcleary pag : 51
 Killinemullin pa : 51
 Knockanagon pa : 51

L

Lisduffe pag 8
 Lissene pag : 11
 Lisdonolly pa : 11
 Laghardane pa : 15
 Leugh pa : 22
 Lisnaginoge pa : 24
 Liscahill pag : 24
 Lisnagruagh pa : 34
 Liskyvine pa : 37
 Loghmoe pa : 40
 Lisnagatt pa : 45
 Lower Dovea : 47

M

Moynard Pag : 11
 Moynetample pa : 11
 Manselstowne pa : 19
 Mokarky pa : 25.

N

Noort Pag : 14

P

Pierstowne pag : 7
 Parkstowne pag : 37
 Pobblofogurty pag 47

R

Rossestowne Pag : 6
 Rathelty Pag : 9
 Rathmanagh Pa : 13
 Rathlesty pag : 28

Rorodstowne pa : 31
 Raheene Pag : 35
 Rath Keonikine pa : 38
 Rosnamanuffe pa : 51.

S

Shanballyduffe Pag : 7
 Seskyn Pag : 22
 Shanbally pag : 25

T

Thurles with severall priviledges Pag : 21
 Turenliegh Pag : 23.
 Tamplemore Manor & Priviledges pag : 50

INDEX OF OBSERVATIONS

A

Abby Walls at Thurles Pa : 21
 Abby Church at Hollycrosse pa : 34

B

Bridge Stone at Thurles Pa : 21
 Bridg Stone at Hollycrosse pa : 34

C

Castle wanting repaire at Rathelty pa : 9
 Castle ruines & manor at Ballyerke pa : 11
 Castle out of repaire at Moynard pa : 11
 Castle out of repaire & a stump of a Castle at Borresleigh
 pag : 14
 Castle out of repaire at Ballybeg pa : 15
 Castle & Bawne at Clone Pag 17 :
 Castle & Bawne at Castletowne pa : 18
 Castle demolished at Manselstowne pa : 19
 Castles & Bawne with severall Turretts at Thurles
 Pag 21.
 Castle stumpe at Killynane pa : 22
 Castle out of repaire & bawne at Archerslands Pag : 22
 Castle out of repaire at Cabbragh pa 23
 Castle & Bawne at Brittas Pa : 23.
 Castle stumpe at Fertiana pa : 23
 Castle stumpe at Cassistowne pa : 24
 Castle & Bawne with priviledges at Mokarky Pa : 25.
 Castle out of repaire at Foulcherstowne pa : 25
 Castle stumpe at Shanbally Pag : 25.
 Castle & Bawne at Knockagh pa : 27
 Castle demolished with priviledges at Dromsperane
 Pag : 27.

C

xCastle stumpe at Clonosmullin pa : 29
 Castle ruined at Rorodstowne pa : 31
 Castle out of repaire at Beakstowne pa : 36
 Castle out of repaire at Bollynahow. pa : 33

C

Church walls at Thurles Pa : 21
 Church ruines at Bellacahill pa : 32

C

Cabbins two at Lisduffe Pag : 8
 Cabbins some at Rathelty Pag : 9
 Cabbins few at Borresliegh Pa : 14
 Cabbins few at Rathardan Pag : 15
 Cabbins few at Clone pag : 17
 Cabbins severall at Thurles Pag : 21
 Cabbins some at Lewgh Pa : 22.
 Cabbins few at Killinane pa : 22
 Cabbins some at Brittas pa : 23
 Cabbins few at Kilrush Pag : 24
 Cabbins few at Dromsperane Pag : 27
 Cabbins few at Kilvelkeorish Pa : 28
 Cabbins twenty at Killaghagan pa : 30
 Cabbins some at Bellacomuske pa : 35
 Cabbins severall at Loghmoe pa : 40
 Cabbins two at Clondotty Pag : 42
 Cabbins some at Knockanroe pag : 51

C

xCastle stumpe at Lissivine pa : 37.
 Castle & bawne out of repaire at Ballyomurrine Pag : 38
 Castle destroyed & bawne & a stumpe of a castle at
 Loghmoe pa : 40
 Castle out of repaire at Brownstowne pa : 41
 Castle walls at Killaghery Pag : 43
 Castle demolished and a stumpe of a Castle at Fithmoane
 pag : 45.

C

Castle wanting repaire at Kilfithmoan pa : 45
 Castle at Gortanna Pag : 49
 Castle at Tamplemore Pag : 50
 Castle at Knockanroe Pag : 51

F

Fort at Durrighy called Fort Ireton pa : 16

H. S.

House Stone Walls at Ballydagh pa : 16
 House Walls at Clone Pag. 17.
 Houses fower at Thurles pa. 21.
 House at Leugh Pag : 22
 House at Archerslands Pag : 22.
 House & bawne at Galbartstowne pa : 23.
 House Ruines at Knockagh pa : 27
 Houses two out of repaire at Hollycrosse pa : 34
 House Walls at Ballycormuck pa : 36
 Houses two at Loghmoe & Blackcastle the one in
 repaire ye other out of repaire pa : 40
 House Walls at Tamplemore. 50.

M

Mills ruines two at Shanballyduff pa : 7.
 Mill demolished at Pierstowne Pa : 7
 Mill ruines at Ballyerke Pa : 11
 Mill ruines two at Borresliegh Pa : 14
 Mill at Archerslands Pag : 22
 Mill at Cabbragh Pag : 23
 Mill out of repaire at Fertiana pa : 23
 Mill at Ballynahow Pag : 33.
 Mills fower at Hollycrosse pa : 34

Mills two at Beakstowne pa : 36
 Mill ruines at Liskyvine pa : 37
 Mills two at Loghmoe pag : 40
 Mills two at Fithmoan pa : 45
 Mill at Dovea Pag : 49

M

Mill at Tamplemore pag : 50
 Mill at Knockanroe pag : 51.

T. W

Timber Wood at Kilfithmoan pa : 45

W.

Weire Eele destroyed at Shanballyduffe Pag : 7.
 Weire Eele at Castletowne Pa : 18
 Weires Eele at Cabbragh Pa : 23.
 Weires Eele two at Fertiana pa : 23
 Weire Eele at Lisnaginoge Pa : 24
 Weire Eele Ruines at Clonasmullin Pa 29.
 Weire Eele fower at Hollycrosse Pa : 34
 Weire at Ballycomuske pa : 35.

A true copy

M. J. McENERY,

25th June, 1907.



THE UNIVERSITY OF CHICAGO
DIVISION OF THE PHYSICAL SCIENCES
DEPARTMENT OF CHEMISTRY

RECEIVED

THE UNIVERSITY OF CHICAGO

1952

THE UNIVERSITY OF CHICAGO
DIVISION OF THE PHYSICAL SCIENCES
DEPARTMENT OF CHEMISTRY

THE UNIVERSITY OF CHICAGO

THE UNIVERSITY OF CHICAGO
DIVISION OF THE PHYSICAL SCIENCES
DEPARTMENT OF CHEMISTRY

THE UNIVERSITY OF CHICAGO
DIVISION OF THE PHYSICAL SCIENCES
DEPARTMENT OF CHEMISTRY

THE UNIVERSITY OF CHICAGO

THE UNIVERSITY OF CHICAGO
DIVISION OF THE PHYSICAL SCIENCES
DEPARTMENT OF CHEMISTRY

THE UNIVERSITY OF CHICAGO
DIVISION OF THE PHYSICAL SCIENCES
DEPARTMENT OF CHEMISTRY

COM̃ TIPPERARIE *ff*
The Territory of ILEAGH¹

containing
the Parish of Glankeene & Bealacahill Parish part.

Containing the
Parish of Glankeene & Bealacabiss part.

¹The Territory of Ileagh is now part of the barony of Kilnamanagh Upper. As to remainder of parish of Bealacabill vide note Eliogurty barony, page 62.

At a Court of Survey held at Nenagh in the County of Tipperary for the Territory of Ileagh in the sd County the 24th day of July 1654: before Charles Blunt, John Booker, & Henry Paris Esq̄s. Comrs. appointed and Authorized by Cōmission from the right honorable. the late Cōms. of the Cōmon Wealth of England for the affayres of Ireland for houldinge of Courts of Survey in the County of Tipperary By the oathes of good & lawfull men of the sd Territory whose names are underwritten. It is found as followeth

WALTER BOURKE of Colloghill. Gent.

MLAGHLIN SHANAGHAN of Rathmoy Gent

WM. BOURKE of Fountaine Gent.

EDMOND BOURKE of Graige Gent.

MILES BOURKE of Macanane Gent.

DANIELL MAGRATH of Garrily, Gent.

MLAGHLIN SHANAGHAN of Borres Gent.

THOMAS MCSHANE of Curraghbehy Gent.

PATRICK PURCELL of Borres Gent.

ROWLAND BOURKE of the same Gent.

THE MEARES AND BOUNDS of the Territory of Ileagh or Parish of Glankeene at large described with the nature of the soyle and what else is observable or remarkeable therein.

And first begininge at the Foord of Beala Rathmoy laying in the East of this Territory, wch devides this Territory from the Barony of Eliogurty, And from thence along a Rivolett to a gutter called Keanamudane, And from the falling of the sd Gutter to the River of Inshy, Thence crossinge the Rivers of Cumoge and Clodagh, through A Boggy Pollagh, to the falling of ye Brooke of Keilcrow, on the South of this Territory and bounded by the sayd Brooke to the lands of Fynnighy where the sayd Brooke riseth wch parts this Territory from the Territory of Keilnalongurty, And thence boundeth by the sayd lands of Finnighy to the River Clodogh afforesayd And from the sayd River to the Topp of a Mountaine called Knockdonny on the South West of the sayd Territory to the Brooke of Carnhare, And by the sayd Brooke to Glanfonsynagh, And from thence by Trees and knowen markes over the Topp of the Mountaine of Seskyn to the Foord of Lacckenegry on the River of Clodigh afforesd. This Territory being bounded all this way by the Territory of Keilnalongurty, And from the said Foord of Lacckenagree this Territory is bounded by the sd River of Clodagh to the Foord of Gortnamucky where it falls into a Brooke wch parts this Territory from the Barony of Upper Ormond. This Territory is bounded on the West by the said Brooke; runing in a Glynn to Keilgirry in the Barony of Upper Ormond, & from the sayd brooke to a Well called Tobburgirroy, Thence to Dromune where there Ariseth a Brooke in the West of this Territory, And soe bounded by the sayd Brooke to the River of Cloghensy where the sayd brooke falls into the sayd River on the west of this Territory and soe boundeth by the said River to the river of Latteragh, bounded on the North by Tamplederry in the Barony of Upper Ormond, And thence by the sayd River of Latteragh to a greate ditch neare to ye Foord of Aghanbeghagh, And from the said Ditch to hill called Bearnasleadé. And from thence through shrubby pasture over the topp of ye hill called Knockwearnagarane to the mountaine called Knocknory on ye North east of this Teiry And from thence by a shrubby wood to a Glynn called Faynageare,

Where there arriseth a Brooke wch leades to a Foord called Aghnacreroy wch parts this Territory from the Barony of Eliogurty, And along by the said Brooke

To a Foord called Aghnorenny on the East of this Territory, Thence by a greate Ditch to a Brooke riseing out of a Bogg neere to the old Castle of Kilfitmoane, And by the said brooke to the River of Fithmoene, on the east of this Terrytory, thence by the sayd River to Beala Rathmoy Foord where wee first begann.

The sayd Territory of Ileagh als Duholeagh hath bene antiently a distant Territory consisting of twenty Plowlands. This Territory hath much barren Mountaine at least one third part, The rest arable & pasture much interlased with Woods, but few timber, The Arable lands of the sayd Territory yields onely small Oates (except three Plowlands in Borres, one plowland in Rathmoy & Barracurry wch. are good Arable land.

There are severall Rivoletts in this Territory runing through it & riseing in it.

This Territory is bounded on ye east by ye River of Fithmone & Bellarathmoy.

There are three Castles in this Territory, Vizt. Borrescastle, Pallice castle, Collohill castle Onely the Walls of the Castles of Collohill and Pallice are standinge.

This Territory is the Parish of Glankeene & a parcell of the parish of Bellacahill.

The Tythes great & small of the sd Parish of Glankeene was worth in the yeare 1640 thirty pounds wholly belonging to the

Viccar 030=00=00

In the sayd Parish of Glankeene is ten plantn. Acres of Gleabland belonging to the Viccarage

li s d
Vald. in 1640: 00: 10: 00

The sayd ten Acres of Gleabland are situated Close to the Church yard on the South & North of the sd Church, lying & beinge in the halfe pld of Glankene being not fenced but is totally wast.

The sd Territory & parish containeth ye severall plds hereunder written Vizt. Borres &

Bellaghwoemoy eight p̄lds, Colloghill two p̄lds, Crononone half a p̄ld, Fauntaine, Brocckesse & Gransagh one p̄ld, Pallice one p̄ld, Curraghnaforrysy, Moncanane, & Garrangrery halfe a p̄ld, Gurteenebarnane, one p̄ld, Garrilish one p̄ld, Glanbrydy & Graige one p̄ld, Cowlyne &

Curragh beghy $\frac{1}{2}$ a p̄ld Rathmoy & Dromtarsny one p̄ld, Corbally one p̄ld, Gortnagranagh & Toer Ighteragh, Racardane & Curraghliegh one plowland, Barricurry halfe a plowland
In all twenty plowlands.

The Territory of Ileagh¹

pa 3a

Proprietors names in 1640.	Denomination of lands.	Number of plantn. acres by estimate.	Lands p̄fitable & the quantity of it.	Lands un̄p̄fitable & the quantity	Value of the whole & each of the said lands
John Shannaghan of Garrymore Gent. Irish Papist	Garrymore one halfe Quarter of a plowland	^A 035 : 00 : 00	Arable 30 : 00 : 00 Meddow. 05 : 00 : 00	^A 000 : 00 : 00	li : s : d. 03 : 00 : 00
	<p>The sayd halfe quarter of a plowland is bounded on the South, West and North with the lands of Rathmoy, & on the east with the River of Bellarathmoy all in this parish. The s̄d John Shanaghan pprietor of the s̄d half quarter in fee by descent from his Ancestors. Upon these lands stands on thatcht house & two Cabbins in repaire.</p>				
Edmond Shanaghan of Garrangreny Irish Papist	Garrangreny one quarter of a plowld	^A 191 : 00 : 00	Arable ^A 100 : 00 pasture 071 : 00	Red } ^A bog } 20 : 00 : 00	li : s. d 05 : 00 : 00
	<p>The sayd lands is bounded on the East with the lands of Glankeene and Shanknock ; on the West with the lands of Bellaghbegg ; on the North with the plowland of Garrylish, & on the South with the Gleabland of Glankeene. All in this Parish. The s̄d Edmond Shanaghan pprietor of the s̄d quarter in fee by descent from his Ancestors Upon the sayd lands of Garrangreny stands some Cabbyns & two thatcht houses.</p>				
Walter Bourke of Garrylish Gent Irish Papist.	Garralish plowland. one	^A 400 : 00 : 00	Arable ^A 200 : 00 : 00 Meddow. 010 : 00 : 00 pasture 020 : 00 : 00 Shrubby } wood } 100 : 00 : 00	^A Mountn. 70 : 00 : 00	li s. d 20 : 00 : 00
	<p>The s̄d plowland is bounded on the east with the quarter of Garrangrenny, on the South with the lands of Monecanane, on the West with the Quarter of Gransagh and on the North with the lands of Glanbrydy in this parish & Lattaragh in the parish of Lattaragh. The sayd Walter Bourke Proprietor of the s̄d plowland in fee by descent from his Ancestors Upon these lands of Garrilish stands one good thatcht house, & some other Cabbins in repaire.</p>				

¹Parish of Glankeene.

THE TERRITORY OF ILEAGH

Proprietors names in 1640	Denominacon of lands	Number of plantn. acres by estimate	Lands pfitable & the quantity	Lands unprofitable, & the quantity.	Value of the whole & each of the sayd lands.
Richard Bourke als McWalter of Borres Ileagh Esqr. Irish Papist	Borres Ileagh eight plds.	A 4000 : 00 : 00	A Arable 2100 : 00 : 00 Meddow 0100 : 00 : 00 pasture 0600 : 00 : 00 Shrubby wood } 0400 : 00 : 00	A Moun- taine 800 : 00 : 00	li s. d. 160 : 00 : 00

The sayd eight plowlds are bounded on the South with ye lands of Rathmoy, on the West with the lands of Dromgill & Culloghill on the North with the lands of Garrangreny & Killoskehane, And on the east by the River off Fithmoane, All in this parish.

The sd Richard Bourke pprietor of the sd 8 plds in fee by descent from his Ancestors.

Upon the sd eight plds standeth the Castle & Bawne of Borres in good reparaire with an Orchard, a good garden, a water corne mill in reparaire, six thacht houses and many Cabbins.

The sd eight plds are much interlaced with underwoods.

There was a Court Barron kept by the landlord of the Manor. twice a yeare.

Richard Bourke als McWalter Irish Papist	Cuologhill. Cronone Fountaine, Glantane, & Knock I Kelly fower plowlds	A 2000 : 00 : 00	A Arable 1050 : 00 : 00 Meddow 0030 : 00 : 00 pasture 0300 : 00 : 00 shrubby woods } 0300 : 00 : 00	A Mount. } 300 : 00 : 00 Redd } bogg 020 : 00 : 00	li s. d. 080 : 00 : 00
--	--	---------------------	---	---	---------------------------

The sd fower plowlds are bounded on the east with the lands of Kicallane, on the South with the quarter of Dromgill both in this parish on the West wth the pld of Tamplederry in the parish of Tampledery in Upper Ormond. & on the North with the plowland of Garrilis in this parish.

The sd Richard Bourke pprietor of the sd fower plds in fee by descent from his Ancestors Upon the sd lands standeth one Castle in Culloghill & the Walls of a stone house & some thacht Cabbins.

This land is interlaced with Underwood.

Wm. Shanaghan of Glankeene Wm. McThomas of Glankeene Irish Papists	Glankeene one sixth pte of a pld	A 074 : 00 : 00	A Arable 56 : 00 : 00 pasture 18 : 00 : 00	A 000 : 00 : 00	li s. d. 03 : 00 : 00
--	----------------------------------	--------------------	--	--------------------	--------------------------

The sd sixth part of a pld is bounded on the east by the quarter of Knock Inure, & Shanknock; on the South by the lands of Glananoge, on the West by the lands of Bellaghbegge & on the North by the quarter of Garrangreny, all in this parish.

The sd Wm. Shanaghane pprietor of

Glankeene & of two thirds of the sd sixth pte pld in fee by descent from his Ancestors.

The sd Wm. McThomas pprietor of one third pte of the sd sixth pt of a pld in fee by descent from his Ancestors

The sayd sixth pte of a pld is totally wast and without any impvemt.

THE TERRITORY OF ILEAGH

Proprietors names in 1640.	Denominaõn of lands.	Number of plantn. acres by estimate.	Lands pfitable & the quantity.	Lands unprofitable & the quantity.	Value of ye whole & each of the sd lands.
Ullick Bourke of Moncanane Gent Irish Papist.	Monecanane one third pte of a quarter of a pld	A 094 : 00 : 00	Arable } pasture } shrubby } wood } A 60 : 00 : 00 09 : 00 : 00 17 : 00 : 00	Red } bogg } A 08 : 00 : 00	li s d 01 : 14 : 00
		<p>The sd third pte of a quarter is bounded on the North, by the pld of Garrilis, on the West by the pld of Fontaine, on the South with the lands of Bellaghbegg, & on the east by the pld of Garrilis afforesd all in this parish.</p>		<p>The sd Ullick Bourke pprietor of the sd third pte of a quarter in Moncannane in fee by descent from his Ancestors. /All wast</p>	
Walter Butler of Nodds-towne Esqr. Irish Papist	Pallis one plow-land & the eight pt of a Plowld	A 806 : 00 : 00	Arable } Meddow } pasture } Woodd } A 226 : 00 : 00 020 : 00 : 00 300 : 00 : 00 120 : 00 : 00	Bog } A 140 : 00 : 00	li s d 22 : 10 : 00
		<p>The sd pld & eight part of a pld is bounded on the East with the lands of Gortanna in the parish Inshy in the Barony of Eliogurty, on the South with the lands of Finighy in the parish of Tampleoughteragh in the Territory of Kilnalongurty, on the West with the lands of Gortnahally in the parish of Tampleoughteragh and on the North with the lands of Rathcardane & Dromtarsiny in the parish of Glankeene in this Territory.</p>		<p>The sd Walter Butler pprietor in fee by descent from his Ancestors of ye sd lands. Upon this lands stands a small castle out of repaire & ye ruines of an old mill upon the River of Cludogh wch runs through the sd lands. There is on the sd lands 120 Acres of timber wood about twenty & three Miles From any navigable pt of the River Swire. The sd lands are wast</p>	
Mathew Ryan of Cowlyne Gent. Irish Papist.	Cowlyne one halfe qter of a pld.	A 076 : 00 : 00	Arable } pasture } shrubby } woods } A 035 : 00 : 00 010 : 00 : 00 015 : 00 : 00	Moun- } taine } A 16 : 00 : 00	li s d 02 : 10 : 00
		<p>The sayd halfe quarter is bounded on the east with the lands of Colloghill, on the South with the quarter of Knock I Kelly on the West with the lands of Glantane And on the North with the Quarter of Brockes, All in this parish.</p>		<p>The sayd Mathew Ryan pprietor of the sd halfe Quarter in fee by descent from his Ancestors. Upon these lands of Cowline standeth one thatcht house and some other Cabbins.</p>	

THE TERRITORY OF ILEAGH.

pa : 6

Proprietors names in 1640	Denominaōn of lands.	Number of plantn. acres by estimate.	Lands pfitable & the quantity.	Lands unprofitable & the quantity.	Value of the whole & each of the sd lands
Olliver Bourke of Gurtenabarnane Gent Irish Papist	Gurtenebarnane & Killomoane one pld	460 : 00 : 00	Arable 250 : 00 : 00 pasture 040 : 00 : 00 shrubby } 070 : 00 : 00 woods }	Mountaine 100 : 00	li s. d 020 : 00 : 00
	<p>The sd pld is bounded on the North with the quarter of Curraliegh, on the east with the lands of Culloghill & Dromgill, On the South with the quarter of Corbally, & on the West with Corr Itaragh all in this parish.</p> <p>The sd Olliver Bourke Proprietor of the sd pld of Gurteenebarnane in fee by descent from his Ancestors. Upon the sd lands stands one good thatcht house.</p>				
Myles Bourke of Corbally Gent Irish Papist	Corbally three quarters of a Plowland.	319 : 00 : 00	Arable 100 : 00 : 00 pasture 040 : 00 : 00 Shrubby } 079 : 00 : 00 woods }	Mountaine 100 : 00	li s. d 15 : 00 : 00
	<p>The sd three quarters are bounded on the east with the quarter of Glanekearigh & Lower Corbally in this parish, on the South with the lands of Templeoughteragh in ye parish of tampleoughteragh in ye Terry. of Keilenalongurty & alsoe on ye west with the same place & on the North by the River Clodigh in this Parish. The sd Myles Bourke pprietor of the sd three quarters, in fee by descent from his Ancestors./ This land is wast without impvemt.</p>				
Derby Ryan of Glantane Gent. Irish Papist	Glantane one Quarter of Plowland	150 : 00 : 00	Arable 100 : 00 : 00 Pasture 030 : 00 : 00	Moun- } 20 : 00 : 00 taine }	li s. d 05 : 00 : 00
	<p>The sd qter is bounded on the east with the lands of Brockes; on the south with the lands of Cowline both in this parish, on the West with the lands of Cloghensy in the parish of Tamplederry in Upper Ormond & on the North with the lands of Curraghbehy in this Parish. The sd Derby Ryan pprietor in fee by descent from his Ancestors. The sd qter is totally wast.</p>				
Daniell Ryan of Tory Terygh Gent Irish Papist	Tory Teragh one halfe qter of a plow Id	36 : 00 : 00	Arable 18 : 00 : 00 pasture 09 : 00 : 00	Mount 09 : 00	li s. d 02 : 10 : 00
	<p>The sd half quarter is bounded with the lands of Cronouone, on the east, on ye south with the lands of Gurtenenebarnane both in this parish on the West with the lands of Seskyn in ye parish of Tampleoughteragh in ye Terry. of Keilnalongurty & on ye North with the lands of Ballynahow in this parish. The sd Daniell Ryan pprietor in fee by descent from his Ancestors The afforesd halfe qter is totally wast without Impvemt.</p>				

THE TERRITORY OF ILEAGH.

pa : 7

Proprietors names in 1640.	Denominaōn of lands.	Number of plantn. acres by estimate	Lands pfitable & the quantity.	Lands unprofitable & the Quantity.	Value of ye whole & each of the sd lands
Richard Bourke of Caraghbehy Wm. Bourke Edmond McTheobald & Ullick Bourke all of the same Irish Papists	Curraghbehy one quarter of a pld.	A 098 : 00 : 00	Arable 40 : 00 : 00 pasture 50 : 00 : 00	Bog 08 : 00 : 00	li s. d 05 : 00 : 00
<p>The sd lands are bounded on the west with Gurtine in the parish of Tamplederry in the Barry of Upper Ormond in the North with the lands of Latteragh on the parish of Latteragh in Upp Ormond On the East with the quarter of Gransagh, & on the South with the lands of Glantane both in this parish.</p> <p>The sd Richard & Wm. Bourk pprietors of a 3d. pt of ye sd qter in fee by descent from their Ancestors.</p> <p>The sd Edmnd. McTheobald pprietor of a 3d. of ye sd qter in fee by descent from his Ancestors.</p> <p>The sd Ullick Bourk pprietor of a 3d. of ye sd qter by descent from his Ancestors.</p> <p>The sd lands are not devided cleerly whereby it may be pticularly bounded There is on this land three Cabbins.</p>					
Theobald Bourke of Dromtarsny Wm. Bourke Edmond Bourke & Laghlin Ryan all of the same Irish Papists	Dromtarsny one qter of a pld & two thirds of a quarter of a plowld	A 160 : 00 : 00	Arable 100 : 00 : 00 pasture 060 : 00 : 00	A 000 : 00 : 00	li s. d 08 : 00 : 00
<p>The sayd Quarter & two thirds of a pld are bounded on ye east with the lands of Lisse, on the South with the lands of Pallice, On the West with the quarter of Dromkill, & on the North with the lands of Knock Icarney all in this parish.</p> <p>The sd Theobald Bourke pprietor in fee by descent from his Ancestors of one third part of a quarter of Dromtarsny.</p> <p>The sd William Bourke pprietor in fee by descent from his Ancestors of one third part of a quarter in Dromtarsny.</p> <p>The sd Edmond Bourke pprietor in fee by descent from his Ancestors of one third pte of a quarter in Dromtarsny afforesd.</p> <p>The sd Laghlin Ryan pprietor in fee by Purchasse from William Bourke long before ye Rebellion (as wee are informed) of two thirds of a qtr in Dromtarsny.</p> <p>The afforesd Quarter & two thirds of a qter is not cleerly devided betweene the sd pprietors whereby each pprietors pportion may be cleerly & distinctly sett forth by meares & bounds.</p> <p>The afforesayd one Quarter & two thirds of a Quarter is totally Wast without Impvemt.</p>					

THE TERRITORY OF ILEAGH

pa : 8a

Proprietors names in 1640	Denominaōn of lands.	Number of plantn. Acres by estimate.	Lands pfitable & the Quantity	Lands unprofitable & the Quantity.	Value of ye whole & each of ye sd lands
Ullick Bourke of Glanbrydy John Bourke of the same Irish Papists	Glanbrydy halfe a pld	A 240 : 00 : 00	Arable 133 : 00 : 00 pasture 060 : 00 : 00 shrubby } 028 : 00 : 00 Wood }	A Mount 19 : 00 : 00	li s. d 10 : 00 : 00
<p>The sd halfe pld is bounded on the West with Latteragh in the parish of Latteragh in Upper Ormond, on the east & South with the pld of Garriliss & on ye North with Barnasleade all in this parish.</p> <p>The sd Ullicke Bourke pprietor in fee by descent from his Ancestors of one qter & halfe a qter of the sd halfe pld of Glanbrydy.</p> <p>The sd John Bourke pprietor in fee by descent from his Ancestors of one halfe quarter of a pld of the sd halfe pld of Glanbrydy.</p> <p>The sayd halfe Plowland hath onely two Cabbins uppon itt.</p>					

THE TERRITORY OF ILEAGH.

John Bourke of Rathcardane Gent. Irish Papist	Rathcardane three qters of a pld	A 276 : 00 : 00	Arable pasture Wood	A 100 : 00 : 00 081 : 00 : 00 060 : 00 : 00	Mount. 35 : 00 : 00	li s. d. 15 : 00 : 00
	<p>The sd three quarters of a pld are bounded on the east with ye pld of Pallice in this parish ; on the South with the lands of Gortnahally in the Parish of Templeoughteragh in the Terry. of Keilnalongurty on the West with the qter of Corbally & on the North with the lands of Dromtarsny both in this parish. The sd John Bourke pprietor in fee by descent from his Ancestors Upon these lands stands one good thatcht house.</p>					
Coñor Ryan of Gortnacranagh Irish Papist	Gortnacranagh one halfe qter of a pld	A 66 : 00 : 00	Arable pasture shrubby wood	A 40 : 00 : 00 13 : 00 : 00 13 : 00 : 00	A 000 : 00 : 00	li s. d. 02 : 10 : 00
	<p>The sayd halfe quarter of a plowland is bounded on ye east with the plowland of Pallice in this parish, on the South with the lands of Gortnahally in the parish of Templeoughteragh in the Territory of Keilnalongurty on the West with the quarter of Corbally, & on the North with Rathcardane both in this parish. The sayd Conor. Ryan Proprietor of the sd half quarter of a plowland in fee by descent from his Ancestors. This land is totally Wast at prsent without any Impvemt.</p>					

THE TERRITORY OF ILEAGH.

Proprietors names in 1640.	Denominaçõn of lands.	Number of plantn. acres by estimate.	Lands pfitable & the quantity	Lands unpfitable & the quantity	Value of the whole & each of the sayd lands	
Coñor Shanaghan of Rathmoy Irish Papist	Rathmoy halfe a quarter, & two quarters of a pld wanting ye sixth pt of a quarter.	A 200 : 00 : 00	Arable Meddow. Pasture	A 120 : 00 : 00 012 : 00 : 00 043 : 00 : 00	Red } bogg } 25 : 00 : 00	li s. d. 13 : 00 : 00
<p>The sd lands are bounded on the East with the lands of Fithmoyne in the Parish of Kilfithmoan in the Barony of Eliogurty on the South & West with the River Coñoge & on the North with the lands of Borres in this Parish. The sd Coñor Shanaghan Proprietor of the sd two quarters & a halfe by descent from his Ancestors. Upon the sd lands stands three thatcht houses & small Cabbins.</p>						
Totall	The Sume of all the lands in this parish.	Number of plantn. acres by estimate	Quantity pfitable	Quantity unpfitable	Value of all the sd lands.	
		A 9681 :	A 7991 :	A 1690 :	li s. d. 393 : 14 : 0	

Part of the Parish of Bellacahill in the Barony of Eliogurty extendinge to this Territory

The Meares and Bounds of the sayd Part Parish at large sett forth with the severall Townships and Parcells of land therein Conteyned & the Tythes of the sayd pt Parish

The sd Part parish containeinge halfe a Plowland (called by the name of Barrycurry and lyeing a mile distant from the meares and bounds of the sd Territory is meared & bounded as followeth Vizt.

PART OF THE PARISH OF BELLACAHILL IN THE BARONY OF ELIOGURTY EXTENDINGE TO THIS TERRITORY

pa : 10

The sd River to a gutter on the West of the sd half plowland wch pts the sd halfe pld from the lands of the quarter of Teacannacruttighy thence bounded by a greate ditch to the high Rode on the North of the sayd halfe pld of Barrycurry, & further by the sd Ditch to the great rode of Bellacahill afforesd.

This halfe pld hath at least the eight pt thereof

And first begining from the highway of Bellacahill on ye east of the sd pīd wch. pts the sd lands from the lands of Bellacahill afforesd bounding this halfe pīd by a great ditch to the River of Imminaghliegh on the South west of the sayd halfe Plowland bounded all this way with the Barony of Eliogurty, and soe bounded by

in Deepe bogg & the rest good arable & pasture.

The Tythes great & small of the sd halfe pld

li s. d

was worth in 1640 : 03 : 00 : 00

The one moyety thereof is imppriat belonging to Mrs. Browne of Thurles the other moyety to the Viccar. Upon the sd lands there are fower thatcht houses.

Proprietors names in 1640.	Denominaōn of lands.	Number of plantn. acres by estimate	Lands pfitable & the quantity	Lands unpfitable & the quantity.	Value of ye whole & each of the sd lands.	
Richard Bourke of Barracurry Redmond Bourke & John Bourke of the same Gent Irish Papists	Barracurry halfe a plowland	A 170 : 00 : 00	Arable Pasture	A 100 : 00 : 00 050 : 00 : 00	Boggy pasture } A 20 : 00 : 00	li s. d 10 : 00 : 00

The sd halfe pld is bounded on the East with the lands of Bellacahill on the South with the lands of Garranroe, on the West with ye lands of Clonmore, and on the North with the lands of Teakanacrotty all in the Parish of Bellacahill in the Barony of Eliogurty

The sd Redmond Bourke pprietor of the 4th. pt of the sd halfe plowland in fee by descent from his Ancestors.

The sd Richard Bourke pprietor of one fowerth pt of an eight pt of the sd halfe pld in fee by descent from his Ancestors.

The sd John Bourke pprietor of the eight part & fowerth pt of the sd halfe pld in fee by descent from his Ancestors.

The sd halfe pld is not cleerely devided betweene the sd pprietors whereby each pprietors pporōn may be distinctly set forth by meares & bounds.

Upon ye sd halfe pld stands fower thatcht Tenemts. with other Cabbins.

Totall	The sume of all the lands in this pt parish	Number of plantn. Acres by estimate	Quantity pfitable	Quantity unpfitable	Value of ye whole land in this pte parish
		A 170 :	A 150 :	A 20 :	li 10 :

The totall sume of all the lands in this Territory is - - -	Number of plantn. acres by estimat	Quantity pfitable	Quantity unpfitable	Vallue of all the sd lands
	A : 9851 :	A 8141 :	A 1710 :	li s. d 403 : 14 : 00

This inquisition of the Territory of Iliagh was taken before us at Nenagh in the sd County of Tippary the 24th. day of July 1654.

H. PARIS CHAS BLOUNT JO : BOOKER

INDEX OF IRISH PAPISTS¹

B

Bourke Walter of Garrilish pa : 3
 Bourke Richard als McWalter of Borresleagh pa : 4
 Butler Walter of Nodstowne pa : 5
 Bourke Ullicke of Mancanane pa : 5
 Bourke Olliver of Gurteene pa : 6
 Bourke Miles of Corbally pa : 6
 Bourke Richard of Curraghbehy pa : 7
 Bourke William of the same pa : 7
 Bourke Ullicke of the same pa : 7
 Bourke Theobald of Dromtarsny pa : 7
 Bourke William of the same pa : 7
 Bourke Edmond of the same pa : 7
 Bourke Ullick of Glanbridy pa : 8
 Bourke John of Rathcardan pa : 8
 Bourke Richard of Barricurry pa : 10

Bourke Redmond of the same pa : 10
 Bourke John of the same pa. 10

R

Ryan Mathew of Cowline pag : 5
 Ryan Derby of Glantane pag : 6
 Ryan Daniell of Toriteragh pa : 6
 Ryan Laghlin of Dromtarsny pa : 7
 Ryan Coñor of Gortnacranagh pa : 8

T

Thomas Mc Wm. of Glankeene pa : 4
 Theobald McEdmnd. of Curraghbehy pag : 7

INDEX OF TOWNES NAMES

B

Borresleagh Pag : 4.
 Barricurry Pag : 10.

C

Coologhill Pag : 4.
 Cronauone Pag : 4.
 Cowlyne Pag : 5.
 Corbally Pag : 6.
 Curraghbehy Pag : 7.

D

Dromtarsny Pag 7.

F

Fontaine Pag 4.

G

Garrimore pag. 3
 Garrangreny pag : 3
 Garrilish pag : 3
 Glantane pag : 4 : pa : 6 :

G

Glankeene pag : 4
 Gurteenebarnane pag : 6
 Glanbrydy pag : 8
 Gortnacranagh pag : 8

K

Knockelly pag : 4
 Killamoane pag : 6.

M

Moncanane pag : 5.

P

Pallis pag : 5

R

Rathcardane pag : 8
 Rathmoy pag : 9.

¹The text should be consulted as proprietors are returned there whose names do not appear in this index. The particulars indexed against pages 3 and 8 will be found on pages 3A and 8A of text.

INDEX OF OBSERVATIONS

C

Castle & Bawne with priviledges of Court Leet & Court
Barron at Borresliegh pa : 4
Castle at Culloghill. pag : 4

C

Cabbins two at Garrymore pa : 3.
Cabbins some at Garrangreny pa : 3.
Cabbins some at Garrilish pa : 3.
Cabbins many at Borresliegh pa : 4.
Cabbins some at Culloghill pa : 4.
Cabbins some at Cowlyne pa : 5.
Cabbins some at Curraghbehy pa : 7.
Cabbins two at Glanbridy pa : 8
Cabbins some at Rathmoy pa : 9
Cabbins some at Barricurry pa : 10

H : S

House Stone Walls at Culloghill pa : 4

H : T :

House thatcht at Garrimore pa : 3
House thatcht two at Garrangreny pa : 3.
House thatcht at Garrilish pa : 3.
Houses six at Borresliegh pa : 4
house at Cowlyne pag : 5
House at Gurtenebarnane pa : 6
House at Rathcardane pa : 8
Houses three at Rathmoy pa : 9
Houses fower at Barricurry pa : 10.

M

Mill at Borresleagh pa : 4

A true copy

M. J. McENERY,

27th June, 1907.

IN THE COUNTY OF TIPPERARY

The Barrony of SLEVARDAGH and COMSY

*contayning the severall Parishes ana Parts of Parishes following
(Vizt)*

KILLNENAILE
GRAYESTOWNE
ISERTKIRANE
MOWNY
BALLINGARY
BALLENURE
FENNOR
LISMALIN
MODESELL
BOELICK
CROGHANE
KILLCOWLY
KILLMANEMNANE
GRANGMOCLER
NEWTOWNELENANE PART
CLOYNE PART

IN THE COUNTY OF TIPPERARY

The Barrony of SLEVARDAGH and
COUMSY


contayneing the severall Parishes following

(vizt)

Parishes	{	KILLENAILE
		GRAYESTOWNE
		ISERTKIRANE
		MOWNY
		BALLINGARRY
		BALLENURE
		FENOR
		LISMALINE
		MODESELL
		BOELICK
		CROAGHANE
		KILLCOWLY
		KILLMANEMENANE
		GRANGEMOCKLER
		NEWTOWNELENANE part
CLONINE part		

AT A COURT OF SURVEY held at Feadherd in the County of Tipperary for the Barony of Sleavardagh and Compsy the seacond day of October 1654 Before John Booker, Felix Long and Henry Paris Esqss Comissioners appointed and authorized by Comission from the Right Honnoble the late Comrs of the Comon-wealth of England for the affaires of Ireland for holding of Courts of Survey in the sd County of Tipperary by the Oathes of good and lawfull men of the sd Barony of Slevardagh and Compsy whose names are underwritten It is found as followeth (vizt)

WILLIAM MEAGHER
PATRICKE STOCKE
NICHOLAS COMERFORD
THOMAS COMERFORD
JAMES COMERFORD
GEORGE COMERFORD
ROBT. SHEA
RICHARD TOBYN
JAMES BRETT
WM. ARCHDEKEN
EDMOND TOBYN
WALTER TOBYN
THOMAS SEIZE
JOHN DATON
EDMOND DATON
THOMAS FANINGE



THE MEARES AND BOUNDS of the Barony of Sleavardagh and Compsy at large described, with the nature of the soyle, and what else is remarkable or observable therein.

And first begininge at a foord called Bellanagarabudd bounded by the lands of Ballyniskine in the County of Kylkenny on the east and from thence by a gutter through the wood of Keildoghir to the bogg called Mone Inierly bounded by the lands of Attytynoe in the sayd County And from thence through that bogg to the foord called Agh Itierny bounded by Cuolagh More in the County of Kylkenny and from thence through a shrubby bogg to a gutter neare the wood called Kilnimirishine bounded by the lands of Kyltallaghane in the County of Kylkenny And from thence by a bogg to a ffoord called Aghgarraffe bounded by the lands of Kylamurry in the County of Kylkeny & from thence through a rocky hill to a hill called Knockaneboghilly bounded by the lands of Kylamery in ye sd County And from thence by a ditch to a brooke called Tobburcullyn bounded by the lands of Moclery in the sayd County And from thence by a gutter to the lands of Castle John bounded by the County of Kylkenny And along a brooke that goes [t]hrough the towne of Castle John bounded by the County of Kylkenny to the River Lennan bounded by the lands of Kyltrassy in the County of Kylkenny And along that River to a foord called Aghynerly bounded by the lands of Mealaghmore in the County of Kylkenny And from thence to a little Shrubbe called Curragheene=Coulegreene bounded by the lands of Agheeney in the Barony of Iffay and Offay in the County of Tipperary And from thence by a ditch to a hill called Carigdoyne bounded by the lands of Newtowne in the sayd Barony on the south east And from thence over topps of hills to the hill called Leietrim bounded by the lands of Newtowne afforesayd; And from thence by a ditch to a hill called Farrin Imirishine bounded by the lands of Garriduffe in the Barony of Iffay and Offay and from thence by a ditch side to the foord of Aghvorighy on the River Lennan And a long that River to a pitt called Classhiragh bounded by the lands of Garriduffe in the Barony of Iffay & Offay And from thence by a ditch to a hill called Ardbane bounded by the lands of Lyssodobbur in the Barony of Iffay and Offay on the south of this Barony. And from thence by a ditch to the brooke of Glanboure bounded by the lands of Ballynaclony in the afforesd. Barony And along that brooke to the ffoord called

Aghnacarty bounded by the Lands of Brittas in the sayd Barony And from thence by a ditch to a fort called Ragnagyhy, and from thence by a ditch to a ffoord called Aghnagloighduffe on the River Lenan, and along that River to the bogg called MoneJadyne on the topp of the Mountaine Sleiveneman and from thence to the topp of a hill called Sygowny bounded by the lands of Clorane in ye Barony of Middlethird and from thence over hills to a gutter called Kyellmonynamoyle bounded by the lands of the sayd Clorehane, And a long that gutter to the foord called Aghtincossane, upon the River Annor bounded by ye sayd lands of Clorane, & a long that river to a place called Poilnanagh bounded by lands of

pa: 2

Clorehane afforesayd, and from thence to a ditch that parts this Barony from the lands of Clooneene in the Barony of Middlethird, And by that ditch and a gutter to a ditch called Oldgrange bounded by the lands of Ballyhomuck in the Barony of Middlethird on the West And from thence by a ditch to a buish called Skasnatrierny bounded by the lands of Ballyuadlea in ye sayd Barony, And from thence to a little foord called Aghvellanapissoge bounded by the sayd lands of Ballyuadlea, And from [thence] by the heighway to a buish called Skaghvellabroder bounded by the lands of Ballyntaggart in the Barony of Middlethird and from thence by a gutter to a Glyn called Glannamuckyduy bounded by the sayd lands of Ballyntaggart, And from thence by that Glyn to the brooke called Owgh Clo Ishea bounded by the lands of Cloone Ishea in the sd Barony, And from thence upp that brooke to a ditch that meares this barony from the lands of Ballynenayne in the Barony of Middlethird, And from thence through shrubbs to an Oake called Daranfahaine bounded by the lands of Ballynenayne in the Barony of Middlethird And from thence by a ditch to a ditch called Leameanry bounded by the sd Ballynenane And from thence by the sd ditch to a foord called Aghnatrierny bounded by the sd Ballynenane, And from thence by the bogg called Moneffyone to the bogg called Moýbarne bounded by the lands of Newtowne in ye Barony of Middlethird, And by the side of that bogg to a high way called Bellacartine bounded by the lands of Cloghytany in the

Barony of Middlethird, And from thence through the bogg called Moungey to a buish called Knocknaskegheely bounded by the lands of Mogowry in ye afforesd Barony of Middlethird, And from thence by a ditch to a heape of stoones called Laght-Walter bounded by the sd lands of Mogowry And from thence by a ditch to a brooke called Glanstocky bounded by the lands of Kylkenny = begg in the Barony of Middlethird And along that Glynn to a foord called Aghnagowlane bounded by the lands of Mortelstowne in the Barony of Middlethird, And from thence by a ditch to a foord called Aghdieheene bounded by the lands of Boffannagh in the sd Barony And from thence by a brooke to a Glynn called Glantolligynn bounded by the sd lands of Boffanagh And from thence by a ditch to the lands of Monesallagh bounded by the lands of Foucullstowne in the Barony of Middlethird, And from thence by a ditch to a high way called Barnadagoll bounded by the lands of Gurrane in the barony of Middlethird & from thence by a ditch to the Bogg of Elly, and through part of the sd Bogg to a foord called Aghvellanaglearagh bounded by the lands of Grellagh in the Barony of Middlethird, & from thence through ye sd bogg to the Bridge of Durragh now called Fort Ireton in the Barony of Eliogurty bounded wth. the lands of Fort Ireton in the sd Barony of Eliogurty on ye north of this Barny And from thence by that river to a foord called Aghbella-boemoeny bounded by the lands of Derrifaddy in the Barony of Eliogurty and from thence through ye bogg to the river called Urard river bounded by the lands of Furlingffoord in the County of Kylkenny, And along that river to a foord called Aghbellana Morisk bounded by the sd lands of Furlingffoord And from thence by a brooke to a Foord called Aghgragahisy bounded by the lands of Newtowne in the County of Kylkenny, And from thence by a brooke to a Glyn called Faylenagoure bounded by the sd. lands of Newtowne And from thence by a brooke to the boggs of Monefyon, And thence by a brooke to the River called Owvinagh bounded by the County of Kylkenny And a long yt River, to a field called Couleogenagorke bounded by the lands of Ballyleyne in ye County of Kylkenny And from thence by a ditch to the high way called Lahagnacappull bounded by the lands of the sayd Ballyleyne. And from thence by a gutter to a stone called Srahirnigarranbane bounded by the lands of Cappacudeene in the County of Kylkenny and from thence by a ditch

to the foord called Aghvellanamoe bounded by the sd lands of Cappacudeene in the County of Kylkenny; And along that River to the foord called Aghuellanagarubudd where wee first began

pa : 3

The sayd Barony is, & hath beene antiently two distinct territorys The one called by the name of Slevardagh, and the other Compsy and Sleivedeely: The territory of Sleavardagh being the North part of the Barony And the Territory of Compsy and Sleivedeely being the south part. The Territory of Sleavardagh consistinge of thirty and three colps, one quarter and three colpe acres, and the Territory of Compsy and Sleivedeely of tenn colps (A colpe consisting of twenty acres of greate country measure./

In this Barony stands the ensueinge Castles and houses (vizt.) And first the Castle of Kyllaghy with a bawne in reparation at the States charge and habitted, The Castle and Slate house of Castle John inhabitted, A Stomp of a castle with a brooken bawne unrepaired & inhabitted, In Blenaleene a castle & a slate house repaired at the States charge & inhabitted; in Garrangibbon the castle of Lysmalin inhabitted with a strong bawne repayed at the States charge. The castle of Ballyngarry inhabitted, The small Castle of Ballykiereene inhabitted. The little Castle of Lysnemorock inhabitted, The Castle of Grange inhabitted; The Abby belonging to Kilcowly unrepaired and demolished, The Castle and Bawne of Fenor inhabitted: The Castle of Buolick inhabitted, The Castle, slate house & bawne of Clonomilcon inhabitted, the castle and bawne of Moylessane inhabitted The castle of Poynstowne inhabitted, The Castle slate house with a strong bawne in Graystowne inhabitted; The Castle of Noan inhabitted, The stomp of a castle in Cuolagh, The Castle and Bawne of Coolekeile inhabitted The castle of Farrinrory inhabitted, The Castle of Rossnehurly wth the walls standing, the castle of Mohobbur with the walls standinge onely, The castle of Crohane with the walls standing onely.

The Territory of Compsy and Sleivedeely wee estimate thus, The third part wee conceive to be arable, another third good pasture, and another third rough pasture interlaced with redd bogg, shrubbs, Boggy shrubbs with some timber Woodds wch woods how neare they are to the towne of Carrick is sett downe in the ensueing parishes.

The Territory of Sleavardagh Wee estimate

thus Wee conceive ye one half to be arable, a third part of the whole good pasture, and a sixth part of the whole to be redd bogg, shrubby boggs & very course pasture interlaced wth some timber wood, In these territorÿes being one united Barony are noe markt townes corporations or remarkable rivers, but some little brookes are in severall places of the Barony On the lands of Coolekeile is a good Coolemayne for smiths & for burning of lime.

In the sayd Barony of Sleavardagh & Comsy

are the ensueing parishes described particularly in the anexed booke (vizt) The parish of Grangmocler Kylmenemnane, Modessell, Isertkyerane, Lÿsmalÿn, Mowny, Ballyngarry, Kylcowly (part whereof lyeth in the County of Kylkenny) Fennor, Buolicke, Killenaile, Graystowne, Ballynure, Croghane, & part of the parish of Clooneene in the Barony of Middlethird and part of the parish of Newtowne-Lenane in the barony of Iffay and Offay.

The Parish of Killenaile.

pag. 4

THE MEARES AND BOUNDS of the sayd Parish at large sett forth with the severall towneshippes and parcells of land therein conteyned and the tythes of the sayd parish.

And the first begininge at a Forte called Rahroe James-oge bounded by the lands of Kylnahuan in the Parish of Croghane on the east and from thence by a gutter to a Field called Gortfrinebegg bounded by the lands of Coolequiell in the Parish of Croghane And from thence by a gutter to the brooke of Glinstocky bounded by the lands of Kylkennybegg in the Barony of Middlethird, And from thence by that Brooke to the Foord called Aghnagowlane bounded by the lands of Mortelstowne in the Barony of Middlethird, And from thence by a ditch to a shrubb called Curraghurnan bounded by the lands of Kylbridy in the Barony of Middlethird on the south, And from thence by a ditch and a gutter to a hill called Knockbegg bounded by the lands of Lysmortagh in the Barony of Middlethird, And from thence by a gutter to a place called Bearenaboy bounded by the lands of the said Lysmortagh And from thence by a gutter and a brooke to a pitt called Poulepucky bounded by the lands of Moglasse in the Barony of Middlethird, and from thence by a gutter to another gutter that parts this parish from the lands of Rathcoole in ye barony of Middlethird, And from thence by a ditch to the River that parts this Parish from Clonebrogane in the Barony of Middlethird, And from thence along that River to a Foord called Aghtenvilline bounded by the lands of Graystowne in the Parish of Graystowne on the west And from thence a long a Brooke to Rathmoyly bounded by the lands of Graystowne in the Parish of Graystowne, And from thence by a ditch and a high

way to a Forte by the side of the Wood called Barnacullnagappoge bounded by the lands of Graystowne in the Parish of Graystowne. And from thence by a ditch to the bogg of Ely, And through part of the bogg of Ely to the Well called Toburvrenill bounded by the lands of Ballybegg in the Barny of Eliogurty on the north of this parish, And from thence by a gutter to another Gutter called Homurrintloÿe bounded by the lands of Glanegoile in the Parish of Kylcowly. And from thence by a ditch to a hill called Knockaneduraine, bounded by the bogg of Ely, & from thence through part of the bogg, by a ditch to a ditch called Cleigoum bounded by the lands of Glanigoile in the parish of Kylcowly, & from thence by a ditch & a gutter to ye river of Kylbrenill bounded by the lands of Ballÿnoutÿ in the Parish of Kylcowly & upp yt River to a foord called Aghnellagody bounded by the lands of Kylnahuan in ye pish of Crohane And from thence by a ditch to the fort called Raghroe James Oge where first wee begunn.

The said Parish lyeth intirely in the Barony of Sleavardagh, The Rectory being Improprate & held in 1640 & many yeares before by Sir James Walsh of Waterford Knight by Patent from the Crowne (as wee are informed) The Tythes belonging to the Impropriat Rectory being two parts of all the Tythes greate & small, the other third belonging to the Viccar.

The whole Tythes of the sayd } *li s. d.*
Parish was worth in the yeare } 020:00:00
1640 }

THE PARISH OF KILLENAILE

The sayd Parish containeth the ensueinge Townships or Villages Vizt Cattaganstowne one quarter & a halfe of a colpe, Knockanglasse ten colpe acres, Rathmoÿly halfe a qter of a colpe

Roan Moÿly one quarter of a colpe, Kÿllins three quarters of a colpe, and Kyllenayle one colpe & eleaven colpe-acres.

Names of Proprietors in 1640	Denomination of lands	Number of Plant acres by estimat	Lands profitable and the quantity	Lands unprofitable and the quantity	Yearely value in 1640 of ye whole & each of the sd lands	
Theobald Mansell of Catagans-towne Gent Irish Papist	Cataganstowne one qter and a halfe of a colpe	A : R : P 560 : 00 : 00	Arable } Mountaine } Pasture }	A R P 260 : 00 : 00 280 : 00 : 00	Boggy } Shrubby } ground }	li s. d. 020 : 00 : 00
		<p>The sayd qter and a halfe is bounded on the east by the halfe qter colpe of Rathmoÿly in this same parish, On the South by the halfe colpe of Knockanglasse in this same parish, On the west by the lands of Bofanagh in the Barony of Middlethird and on the North by the lands of Graystowne in the parish of Grays-towne.</p>			<p>The sd. Theobald Mansell pprietor of the sayd lands of Cataganstowne in fee by descent from his Ancestors. Upon these lands are noe buildings or improvements.</p>	
Edmond Kearney of Knockan-glass Gent. Irish Papist.	Knockanglasse halfe a colpe	A. R. P 800 : 00 : 00	Arable } Pasture } Ashwood }	A R P 500 : 00 : 00 280 : 00 : 00 020 : 00 : 00	A. R. P 00 : 00 : 00	li s. d. 030 : 00 : 00
		<p>The sayd halfe a colpe is bounded on the East South and West wth. the lands of Clone-brogane and Boffanagh in the Barony of Middle-third, On the North by the quarter & a halfe of a colpe of Cataganstowne in this Parish. The sayd Edmond Kearney Proprietor of</p>			<p>the sayd ½ colpe of Knockanglasse in fee by descent from his Ancestors. Upon these lands are some few inclosures with quicksetts about, one old thatcht house, with some Ash trees about ye Village but the Ashgrove is wholly destroyed</p>	
Nicholas Everard of Fethard in ye Barony of Middle-third a Minor.	Lower Moglasse halfe a colpe	A. R. P 600 : 00 : 00	Arable } Pasture }	A R P 400 : 00 : 00 200 : 00 : 00	A. R. P 000 : 00 : 00	li s. d. 020 : 00 : 00
		<p>The sd. ½ colpe of Lower Moglasse is bounded on the East with the lands of Upp Moglasse in ye parish of Kyllenayle; On ye south wth the lands of Knockanglasse in the afforesd. parish On the west by the afforesayd lands of Knockanglasse in the sd Parish of Kÿllenaÿle; And on ye North by the lands of Lismurry in the Barony of Middlethird</p>			<p>The sayd Nicholas Everard pprietor of the sayd ½ colpe in fee by descent from his Ancestors This halfe colpe of Lower Moglasse is wholly wast without any improvemts.</p>	

THE PARISH OF KYLLENAILE

pa.: 6

Proprietors names in 1640	Denomination of lands	Number of Plantn. acres by estimate	Lands pfitable and the quantity	Lands unpfitable & the quantity	Value of ye whole & each of the sd. lands.
Robert St John of St Johnstowne in ye Barony of Middlethird Esqr. Irish Papist	Roanmoyly one quarter of a colpe	A R P 300 : 00 : 00	Arable 120 : 00 : 00 Pasture 180 : 00 : 00	A R P 000 : 00 : 00	li s. d. 010 : 00 : 00
		The sayd quarter is bounded on the east & North by the lands of Kyllenaile in this Parish, on the South & West by the lands of Mortelstowne & Lysmortagh in the Barony of Middlethird		The sayd Robert St John Proprietor in fee of this quarter by descent from his Ancestors. This land is wholly wast without any impvemt.	
John Cantwell of Kyllins Esqr. Irish Papist	Kyllins three qters of a colpe	A R P 700 : 00 : 00	Arable 200 : 00 : 00 Pasture 150 : 00 : 00	A. R. P. 350 : 00 : 00	li s. d. 020 : 00 : 00
		The sayd three qters are bounded on the south by the halfe colpe of Ballynety in the parish of Kylcowly on all other sides by the bogg of Ely		The sayd John Cantwell pprietor of these three qters in fee by descent from his Ancestors. This land is wholly wast without any impvement	
Sr. Phillip Parcivall of Dublyn Knt. Protestant.	Rathmoyly halfe a qter of a colpe	A. R. P. 200 : 00 : 00	Arable 020 : 00 : 00 Pasture 180 : 00 : 00	A R P 000 : 00 : 00	li s. d. 003 : 00 : 00
Crowne-land.		The sd. halfe qter of a colpe is bounded on the east by the lands of Kylbridy in the Barony of Middlethird, on the south by the lands of Lismortagh in ye sd Barony, on the west by the lands of Cattaganstowne in this Parish And on the north by the lands of Grayestowne in Grayestowne pish The sd Sr. Phillipp Parcivall in possession of these lands in 1640 And some yeares before but by what title wee know not		The sayd halfe qter of a colpe of Rathmoyly was formerly the Inheritance of Wm. Brett of Lysmortagh in the Barony of Middlethird who was tryed at an Assize held at Clonmell about ye yeare 1634 For Treason in Burninge the Dwelling house of Patrick Kearney of Knockanglasse & was condemned & executed for the same. This land is wholly wast.	
James Earle of Ormond, James Sall of Moeldro in ye Baſy of Middlethird, Esqr. Irish Papist	Kyllenaile ¹ one colpe & eleven colpe acres	A R P 1600 : 00 : 00	Arable 700 : 00 : 00 Pasture 900 : 00 : 00	A R P 000 : 00 : 00	li s. d. 080 : 00 : 00
THE PARISH OF KYLLENAILE					
pag. 7					
		The sayd lands of Kyllenaile are bounded on the East by the lands of Coolequiell in the Parish of Croghane, On the south by the lands of Mortelstowne & Kylkennybegg in the Barony of Middlethird, on the West by the lands of Graystowne in ye parish of Graystowne, And on the north by the lands of Ballynonty in this Parish The sayd James Earele of Ormond pprietor		in fee of the sd lands of Kyllenaile by descent from his ancestors. James Sall of Moeldrom in the Barony of Middlethird in possession of the sayd lands of Kyllenaile in the yeare 1640 But by what title wee know not The sayd lands are wholly wast without any impvemt.	
The Totall	The sume of all the lands in this Parish is	Number of plantn acres by estimat A 4760 : 00 : 00	Lands pfitable A 4390 : 00 : 00	Lands unpfitable 0370 : 00 : 00	Value of all the sd. lands li s. d. 183 : 00 : 00

¹ See note at page 132.

The Parish of Graistowne.

THE MEARES AND BOUNDS of the sayd Parish at large sett forth with the severall townships and parcells of land therein conteyned and the tythes of the sayd parish.

And first begininge at an old Rath by the side of a wood called Barnacuillnagapoge bounded by the lands of Kyllenaile in ye parish of Killenaile on the east of this parish And from thence by a ditch to an old rath called Rathmoÿly bounded by the lands of Rathmoÿly in the Parish of Kyllenaile And from thence by a ditch to a little brooke Shruigh-bollycattagany bounded by the lands of Cattaganstowne in the Parish of Kyllenaile And from thence by that Brooke to a ffoord called Aghtinnillin bounded by the lands of Boffanagh in the Barony of Middlethird on the south, And from thence by a ditch to another ditch called Barnardriagh bounded by the sayd lands of Boffanagh, And from thence by a ditch to a ffoord called Aghtullighine bounded by the sayd lands of Boffannagh, And from thence by a

ditch to a shrubby bogg called Monesallagh bounded by the lands of fflowcestowne in the Barony of Middlethird, And from thence through the sayd shrubby bogg by a ditch to a foord that parts this Parish from Foucestowne in the Barony of Middlethird on the west of the sayd parish And from thence by a ditch to a Foord called Aghuellagreheny bounded by the lands of the said Fowcestowne, And from thence a long a little brooke to a Glynn called Glaneaigh bounded by the land of Kylballyherebry in the Barony of Middlethird, And from thence along that brooke to a little shrubb called Toryn bounded by the lands of Kyllballyherebry And from thence by that brooke to a foord called Aghanekeile bounded by the lands of Garrane in the

THE PARISH OF GRAYSTOWNE

pag. 8

Barony of Middlethird and from thence by a ditch to a heigh way called Barnatritiery bounded by Ballynuire in the Parish of Ballynuire And from thence by a heigh way to Barnafacarny bounded by the sayd lands of Ballynuire, And from thence to a foord called Aghbellanacleragh bounded by the lands of Grelagh in the Barony of Middlethird, And from thence along the gutter to the Bogg of Ellÿ on the North of the sd Parish. And from thence through part of the bogg to a shrubby wood called Cullughÿ bounded by the bogg of Ellÿ; And from thence by a ditch to the Rath first menconed

The sayd Parish lyeth intirely in the Barony of Sleavardagh

The Tythes thereof both great & li s. d. small whoolly belongeth to the Viccar, & vald. to be worth in the yeare 1640 } 015 : 00 : 00

The afforesd Parish conteyneth the severall townships or villages hereunder written vizt. Graystowne one colpe, Lurgoe eight Colpe acres, Moan one colpe & Ballygrehenny three colpe acres. In all two colps & a ½ & one colpe acre. (1)

Proprietors names in 1640	Denominaçõn of lands	Number of plantn. acres by estimate			Lands pfitable & the quantity			Lands unprofitable & the quantity			Value of the whole & each of the sd lands			
		A.	R.	P.	A.	R.	P.	A.	R.	P.	li	s.	d.	
Florence Fenell of Cuoliegh Gent. Irish Papist	Ballygrehenny 3 : colpe acres	240	00	00	Arable	30	00	00	000	00	00	004	00	00
					Pasture	210	00	00						
The sd lands of Ballygrehenny is bounded on the east & south by the lands of Fowcestowne in the Barony of Middlethird on the West by the lands of Garrane in the sd. Barony, & on the north by the colpe of Noan in this parish					The sd Florence Fenell pprietor of Ballygrehenny in fee by descent from his Ancestors. This land is wast without impvemt.									

(1) As appears from the text, this parish also contained the denominations of Duneguibb, Ballintogher and Kilboy.

Henry Laffan of Graystowne Esqr. Irish Papist	Graystowne & Burnchurch one colpe	A. R. P.	Arable Meddow pasture pasture shrubby	A R P	A. R. P.	li s. d.
		1600 : 00 : 00		856 : 00 : 00 004 : 00 : 00 640 : 00 : 00 100 : 00 : 00		
		The sd colpe is bounded on the east by the lands of Killenayle in the parish of Killenaile on the south by the lands of Bofannagh in the Barony of Middlethird. On ye west by the colpe of Noan in this parish, And on the north by the bog of Elly		The sd Henry Laffan pprietor of this colpe in fee by descent from his Ancestors Upon this land standeth a good castle, a slate house wantinge reparaire with a large bawne & severall cabbins.		

THE PARISH OF GRAYSTOWNE

pag. 9

Proprietors names in 1640	Denominaçõn of lands	Number of Plantn. acres by estimate			Lands profitable & the quantity			Lands unprofitable & the quantity			Value of the whole & each of the sd lands		
		A. R. P.				A. R. P.				A R P.			
Henry Laffan of Graystowne Esqr. Irish Papist	Noan one colpe	1600 : 00 : 00	Arable Meddow Ashwood Pasture	600 : 00 : 00 003 : 00 : 00 003 : 00 : 00 994 : 00 : 00	000 : 00 : 00				040 : 00 : 00				
		The sd Colpe is bounded on the east by the Colpe of Graystowne in this parish, On the south by the lands of Fowcletowne in the Barony of Middlethird. On ye west by the lands of Ballynuire in the Parish of Ballynuire & on the North by the bog of Elly.			The sd. Henry Laffan Proprietor of the sd colpe of Noan in fee by descent from his Ancestors Upon this land stands a little old Castle wth part of the Walls of a stone house not finished								
Marcus Laffan of Lurgoe Esqr. Irish Papist	Lurgoe eight colpe acres	640 : 00 : 00	Arable Pasture Meddow pasture shrubby	200 : 00 : 00 100 : 00 : 00 003 : 00 : 00 050 : 00 : 00	Boggy shrubbs Redd Bogg	090 : 00 197 : 00				025 : 00 : 00			
		The sayd Lurgoe is bounded on the east west and North by the Bogg of Elly. And on the South by the Colpe of Graystowne in this Parish. The sayd Marcus Laffan Proprietor of the			lands of Lurgoe in fee by descent from his Ancestors. This Lurgoe is wholly wast without impvemt.								

THE PARISH OF GRAYSTOWNE

Proprietors names in 1640	Denominaçõn of lands	Number of Plantn acres by estimate			Lands pfitable & the quantity			Lands unpfitable & the quantity			Value of the whole & each of the sd lands				
		A	R	P	A	R	P	A	R	P	li	s.	d.		
James Earle of Ormond James Sall of Meoldrom in the Barony of Middlethird Esqr. in possession hereof in 1640 Irish Papist	Duneguibb seaven colp acres	500	00	00	Arable pasture	300 200	00 00	00 00	000 000	00 00	00 00	020	00	00	
	<p>The sayd seaven colpe acres of Dungenibb are bounded on the east by the lands of Killenayle in the Parish of Killenayle, on the south by the lands of Rathmoyly in the afforesd. parish And on the west by the lands of Graystowne in this parish, And on the north by the lands of Kilboý in the Parish of Graystowne</p> <p>The sd James Earle of Ormond Proprietor of the sayd lands of Dungenibb</p> <p>The sd land is wholly wast without impvemt.</p>														
James Earle of Ormond, in right of his Lady the heire at coñon law of the late Earle of Desmond The sd James Sall Esqr. in possession hereof in 1640	Ballintoghir eleaven colp acres	680	00	00	Arable Pasture	160 320	00 00	00 00	Turbary Redd bogg	100 100	00 00	00 00	017	00	00
	<p>The sd. eleven colpe acres of Ballintoghir is bounded on the east by the lands of Graystowne in the parish of Graystowne on the south by the two acres of Kilboý in the sayd parish On the West by the lands of Graystowne in the sayd parish, And on the north by the mayne bogg of Elly</p> <p>The sd Earle of Ormond pprietor in right of his lady in fee by descent from her Ancestors.</p> <p>This land is wholly wast without any impvemt.</p>														

THE PARISH OF GRAYSTOWNE

Proprietors names in 1640	Denominaçõn of lands	Number of plantn acres by estimate			Lands pfitable & the quantity			Lands unpfitable & ye quantity			Value of the whole & each of ye sayd lands			
		A	R	P	A	R	P	A	R	P	li	s.	d.	
James Earle of Ormond	Kilboý two colpe acres	120	00	00	Arable pasture	50 70	00 00	00 00	000 000	00 00	00 00	003	00	00
James Sall afforesd Esqr. in possession hereof in 1640.	<p>The sayd two colpe acres of Kilboý are bounded on the east south and on the west by the lands of Graystowne in the Parish of Graystowne, And on the north by the eleaven acres of Ballintoghir in the Parish of Graystowne.</p> <p>The sayd James Earle of Ormond proprietor of the sayd two colpe acres in fee by descent from his Ancestors.</p> <p>This land is wholly wast without any impvemt.</p>													
The Totall	The sume of all the lands in this parish is	Number of plantn acres by estimate			Lands pfitable			Lands unpfitable			Value of all ye sd lands.			
		A			A			A			li	s.	d.	
		5380	00	00	4893	00	00	0487	00	00	169	00	00	

The Parish of Isertkyrane.

pag. 12

THE MEARES AND BOUNDS of the sayd parish at large sett forth with the severall townships and parcells of land therein contained, And the tythes of ye sd parish.

And first begininge at a Mill called Millinolly bounded by the qter colpe & halfe colpe acre of Cappoge and Millynnolly in the parish of Kylmanemnan on the east, And from thence by a little brooke to the River of Beallacughy and from thence by a gutter through the wood called Toburclough to a greath ditch bounded by the lands of Ballynalter in the parish of Kylmanemnan on ye south And from thence through a shrubby wood to a vally called Glanenagallagh bounded by the lands of Kyelnegranagh in ye parish of Cloneene on ye west of the sayd Parish, And from thence by the sd Valley through shrubbs to ye river of Clone Ihea in the parish of Drangan, And from thence along that River to a great ditch bounded by the lands of Ballynenayne in the Barony of Middlethird, and by that ditch to a Moate called Portanancronluish bounded by the halfe colpe of Kyllaghÿ in the parish of Kylmanemnan on ye north of the sayd parish, and from thence by a gutter to ye wood called Gurteene in the parish of Kylemñane, And by the side of that wood by a ditch, to ye field called Gort Irond bounded by the lands of Kyllaghÿ & through that field to the high way called Bohirnacologhirdy bounded by the lands of Kyllaghÿ in the parish of Kÿllemnane, And along that way to the River bounded by the lands of Kÿllaghÿ in the parish of Kÿllemnane,

And along that river to the mill first above named

The sd parish lyeth intirely in ye territory of Compsy, The Imppriaon thereof conferred many yeares sithence upon James Earle of Ormond by Pattent from ye Crowne (as wee are informed) The Tythes belonging to the Imppriat Rectory being one moyety of all the Tythes both great & small The other moyety to the Viccar

The wholl tythe of the sayd } *li s. d.*
parish was worth in 1640 } 006:00:00

The afforesayd parish containeth the severall Townships hereunder written, vizt Ballyuadlea one-fifth part of a colpe, Cappanagarrane one fifth part of a colpe, Bifertstowne, one fifth pte of a colpe & Ballynacloghy one fifth part of a colpe.

In the sd parish is three plantn } *li s. d.*
acres of Gleabland belonging to } 000:07:06
the Viccarage vald. in the yeare }
1640

The sd Gleabland being situated close by ye Church of Isertkyrane lyeing & being in ye 5th pte of colpe of Ballynacloghy & at prsent wast.

Proprietors names in 1640	Denominacion of lands	Number of Plantn acres by estimat			Lands pfitable & ye quantity			Lands unprofitable & ye quantity			Value of ye whole and each of ye sd lands
		A.	R.	P.	A.	R.	P.	A.	R.	P.	
James Tobyn of Kyl-laghy Esqr. Irish Papist	Ballyuadlea one fifth pte of a colpe	205	00	00	090	00	00	000	00	00	<i>li s. d.</i> 015 : 00 : 00

THE PARISH OF ISERTKYRANE.

pag. 13

The sd fifth pte of a colpe is meareinge on the east with ye $\frac{1}{5}$ colpe of Kyllaghÿ in ye pish of Kylmanemnan, on ye south with ye 5th pte of a colpe of Ballynacloghy in this pish on the west & north by the lands of Ballynenane in the Barony of Middlethird

The sayd James pprietor of the sd 5th pte of a colpe in fee by descent from his Ancestors The sayd lands of Ballyuadlea is wast without any impvemt.

Proprietors names in 1640	Denomination of Lands	Number of plantaċōn acres by estimate			Lands pfitable & the quantity			Lands unpfitable & the quantity			Value of the whole & each of ye sd lands			
		A	R	P	A	R	P	A	R	P	li	s.	d.	
James Tobyn of Kyllaghy Esqr. Irish Papist	Ballynaclony one fifth part of a colpe	203	00	00	Arable	085	00	00	000	00	00	015	00	00
	<p>The sd 5th pte of a colpe is bounded on the east by the lands of Kyllaghy in ye pish of Kylmanemnane on ye south by the 4 colpe acres of Ballyculline in ye sd pish of Kylmanemnane. On the west by the lands of Ballyntagart in ye Barony of Middlethird, And on ye north by the 5th pte colpe of Ballyuadlea in this parish</p>					<p>The sd James Tobyn pprietor of the sayd lower colpe acres of Ballynaclony in fee by descent from his ancestors. The sd land is wholly wast without any impvemt.</p>								
James Tobyn of Kyllaghy Esqr. Irish Papist	Bifertstowne one 5th pte of a colpe	151	00	00	Arable	045	00	00	000	00	00	015	00	00
	<p>The sd. 5th pte of a colpe is bounded on ye east by ye 3 colpe acres of Mullinolly in the parish of Kylmanemnane on ye south by the 4 colpe acres of Ballyculline in ye in the sd parish on ye west by ye lands of Ballynaclony in this parish & on ye north by the halfe colpe of Kyllaghy in the parish of Kylmanemnane.</p>					<p>The sd James pprietor of ye sd. 5th pte of a colpe in fee by descent from his ancestors The sd land is wholly wast without any impvemt</p>								
Thomas Tobyn of Killynagranagh Gent. Irish Papist	Cappanagarrane one 5th parte of a colpe	210	00	00	Arable	080	00	00	Shrubbs	030	00	012	00	00
	<p>The sd 5th pte of a colpe is bounded on ye east by the 4 colpe acres of Ballynacloghy in this pish on the south by the lands of Ballycullin in the pish of Kylmanemnane, On ye west by ye lands of Killynagranagh in the parish of Cloneene & on the north by the lands of Ballyntagart in the Barony of Middlethird</p>					<p>The sayd Thomas Tobyn pprietor of the sayd 5th part colpe in fee by descent from his Ancestors The sayd land is wholly wast without any impvemt.</p>								
Totall	The sume of all the lands in this Parish	Number of plantn acres by estimate			Lands pfitable			Lands unpfitable			Value of all the sd lands			
		A	R	P	A	R	P	A	R	P	li	s.	d.	
		0769	00	00	0739	00	00	030	00	00	057	00	00	

Mowny thre quarters of a colpe

pag. 14

Doubtfull whether it be a Parish by itselſe or whether it be parcell of the parish of Kylcowly or of the parish of Croghane

THE MEARES AND BOUNDS of the ſame at large ſett forth with the ſeverall Townſhipps and parcells of land therein contained And ye Tythes of the ſame

And firſt begininge at two Moates neare the foord of Aghnaglogliegh by the lands of Gragagh in the parish of Lyſmalin on the eaſt of this parish, And from thence through a bogge called Mooneroe to a field called Bollyglash bounded by the ſd. Gragagh And from thence by a ditch to another ditch called Cleighknocknattin bounded by the ſayd Gragagh and along that ditch to a buiſh called Skaghnorckraſh bounded by the ſd. Gragagh, and from thence along the ſayd ditch to the River called Guinagh bounded by the lands of Lyſmalin in ye Parish of Liſmalin, And upp the ſayd river to a ditch called Cleyneshibiſhy bounded by the ſayd Lyſmalin And from thence by a ditch to a ditch called Leanmeany bounded by the lands of Ballynenane in the Barony of Middlethird, And from thence by a ditch to a little foord called Aghannatriertiery bounded by the lands of Ballynenayne & Croghane on the ſouth of this parish And from thence by a gutter to a buiſh called Skaghnaclayſhy bounded by Croghane in the Parish of Croghane, And from thence by a ditch to the River Guinagh And from thence by a ditch to another ditch called Cleigorthnagappoh And thence by a heigh way & ditch to a foord called Aghkyllybrishane bounded by the lands of Ballyncurry in the Parish of Croghane on the Weſt of this parish, And from thence by a high way to Bohirmore

bounded by the lands of Ballingarry in the Pariſh^h of Ballýngarry & from thence by a ditch to the Shrubbs called Curragheenefintane bounded by the lands of Ballýngarry, And through the ſayd Shrubbs to the River Guinagh, And from thence by a ditch called Cleighcurryvrine bounded by the lands of Ballingarry in the Parish of Ballýngarry on the north of this parish, And from thence a long a Gutter to the two Moates where wee firſt begunn.

The ſayd three quarters of a colpe of Mowny lyeth intirely in the barony of Sleaveardagh, The tythes whereof were long before the Rebellion contended for between the Pariſhes of Kylcowly and Croghane, And at length it was agreed That the Tythe of Mowny ſhould be devided betweene them.

The Tythes great & ſmall belonging to Mowny was worth in the yeare 1640

}	li s. d. 012 : 00 : 00
---	---------------------------

The ſayd three quarters of a colpe of Mowny containeth the ſeverall townſhipps or villages hereunder written, (vizt) Knockankitt, two colpe acres & a halfe, Garrinoe one qter of a colpe Kylmocolmoge halfe a quarter of a colpe, Dundrenane halfe a qter of a colpe & Shangarry halfe a quarter of a colpe In all three quarters of a colpe.

MOWNY

pag. 15

Proprietors names in 1640	Denominaçõn of lands	Number of plantn acres by estimat			Lands pfitable & the quantity			Lands unpfitable & the quantity			Value of ye whole & each of the ſd lands	
		A	R	P	A	R	P	A	R	P		
Pierce Lord Viſcount of Ikeryn Irish Papist	Shangarry one halfe quarter of a colpe	360	00	00	Arable	200	00	00	000	00	00	015 : 00 : 00
					Pasture	160	00	00				
		The ſayd halfe qter of Shangarry is bounded on the Eaſt by the halfe 4r colpe of Dundrenane in this parish on the ſouth by the lands of Lyſmalin in the parish of Lyſmalin, on the weſt by the Lands of Croghane and on the North by the halfe quarter colpe of Kylmocolmoge in this parish.					The ſd. Pierce Lord Viſcount of Ikeryn pprietor of the ſayd ½ quarter colpe in fee by deſcent from his Anceſtors in his poſſeſſion in 1640.					
							This land is wholly waſt wthout Improvemt.					

Pierce Lord Viscount Ikeryn Irish Papist	Garrynoe one quarter of a colpe	A. R. P. 500 : 00 : 00	Arable Meddow pasture	A R P 257 : 00 : 00 003 : 00 : 00 240 : 00 : 00	A R P 000 : 00 : 00	li s. d. 20 : 00 : 00
	<p>The sayd quarter of a colpe of Garrinoe is bounded on ye east & north by the lands of Ballingarry in the parish of Ballyngarry on the south by the lands of Knockankitt in this Parish And on the West by the lands of Ballykyrane in the Parish of Croghane</p> <p>The sd Pierce Lord Viscount of Ikeryn</p>		<p>proprietor of the qter of a colpe of Garrinoe afforesd by purchas from John Morres late of the same many yeares before the Rebellion (as wee are informed) and in his possession in 1640.</p> <p>This quarter colpe is wholly without any improvemt</p>			

Pierce Lord Viscount Ikeryn Irish Papist	Knockankitt 1/4 a quarter of a colpe	A R P 200 : 00 : 00	Arable Pasture	A R P 100 : 00 : 00 100 : 00 : 00	A R P 000 : 00 : 00	li s. d. 008 : 00 : 00
	<p>The sayd halfe quarter is bounded on the east by the halfe quarter of Kilmocolmoge in this Parish, on the south by the halfe quarter of Shangarry in this Parish. On the West by the colpe & quarter colpe of Croghane in the Parish of Croghane and on the North by the quarter of a colpe of Garrinoe in this parish</p>		<p>The sayd Pierce Lord of Ikeryn pprietor of the sayd 1/4 quarter in fee by descent from his Ancestors and in his possession in 1640</p> <p>This halfe quarter hath some cabbins upon itt</p>			

MOWNY.

pag. 16

Proprietors names in 1640.	Denominacōn of lands.	Number of plantn. Acres by estimate	Lands pfitable & the quantity	Lands unpfitable & the Quantity	Value of ye whole & each of the sd lands	
Pierce Lord Viscount of Ikeryn Irish Papist	Kylmocolmoge halfe a quarter of a colpe	A R P 200 : 00 : 00	Arable Pasture	A R P 100 : 00 : 00 100 : 00 : 00	A R P 000 : 00 : 00	li s. d. 008 : 00 : 00
	<p>The sayd lands of Kylmocolmoge is bounded on ye east by the lands of Gragagh in the Parish of Lysmalin on the South by the halfe quarter of Shangarry in this Parish on the West by the halfe quarter of Knockankitt in this parish. And on the North by the fower colpe Acres of Glanegall in the parish of Ballyngarry</p>		<p>The sayd Pierce Lord of Ikeryn pprietor of the sayd halfe quarter in fee by descent from his Ancestors and in his possession in 1640.</p> <p>This halfe quarter is wholly wast without any impvemt.</p>			
Pierce Lord Viscount of Ikeryn Irish Papist	Dunedrenane, halfe a quarter of a colpe	A R P 200 : 00 : 00	Arable Pasture	A R P 100 : 00 : 00 100 : 00 : 00	A R P 000 : 00 : 00	li s. d. 007 : 00 : 00
	<p>The sayd halfe quarter of Dunedrenane is bounded on the east by the half colpe of Gragagh in the Parish of Lysmalin on the south by the lands of Lysmalin in the parish of Lysmalin On the west by the halfe quarter of Shangarry and on the North by the halfe quarter of Kylmocolmoge both in this Parish</p>		<p>The sayd Pierce Lord Viscount of Ikeryn proprietor in fee by descent from his Ancestors of the sayd halfe Quarter of a colpe of Dunedrenane & in his possession in 1640</p> <p>This land is wholly wast without any impvement</p>			
The Totall	The sūme of all the lands in this Parish is	Number of plantn acres by estimat	Lands pfitable	Lands unpfitable	Value of all the sd lands.	
		A 1460 : 00 : 00	1460 : 00 : 00	A 000 : 00 : 00	li s. d. 058 : 00 : 00	

The Parish of Ballingarry.

pa : 17

THE MEARES AND BOUNDS of the sd Parish at large sett forth with the severall Townshipps and parcells of land therein contayned, And the Tythes of the sayd parish

And first begininge at a foord called Aghciskeame on the River called Ownevinagh bounded by the lands of Ballyleine in the County of Kylkenny on the east of this parish And from thence by a gutter to a pond called Loghmore bounded by the lands of Rossenaharly in the parish of Lismalin, and from thence by a little brooke to a wood called Garrynannyne bounded by the lands of Mohobburr in the parish of Lysmalin, And from thence through a shrubby bogg by a gutter to a fort called Rahinnaleaginglyshy bounded by the lands of Gragagh in the parish of Lysmalin on the south of the sayd parish. And from thence by a gutter to a tree called Silloge Barnafedane bounded by the lands of Gragagh And from thence in a direct line over a little bogg to a brooke called Aghnaglogliegh bounded by the lands of Gragagh in the parish of Lysmalin, & from thence by a ditch to ye river Gunigh, bounded by the lands of Kilmocolmoge in the parish of Mowny & from thence along the sd river to a little shrubb called Curraghanbrigham bounded by the parish of Mowny and from thence by a ditch to the highway called Bohirmore bounded by the Parish of Mowny & from thence the highway to a foord called Aghkylbrishane bounded by the lands of Ballyncurry in the parish of Croghane & from thence by a ditch to a field called Gort Inassy in the parish of Croghane And from thence by a ditch to a great stone called Cloghardonyne bounded by the lands of Molessane in the parish of Buolick on the West And from thence by a gutter to another stoone called Cloghuicc James bounded by Clonomilcon in the sd parish of Buolick & from thence by a little brooke to another brooke called Aghuellanamilly bounded by the lands of Grange in the Parish of Kylcowly on the North, And from thence by a gutter through a little bogg to a brooke that parts this parish from the lands of Gurransallagh in the Parish of Kylcowly and a long that brooke to the River called Onevinagh bounded by the county of Kylkenny & from thence along that river to the wood called Cooleleoghgraghagh bounded by the lands of Kylloberagh in the County of

Kylkenny & from thence by a gutter to the highway called Lahagnacapple bounded by the sayd county of Kylkenny and from thence by a little brooke to the foord called Aghciskeame first above written.

The sayd parish lyeth intirely in the barony of Seavardagh The Imppriat Rectory thereof held in 1640 and many yeares before by Patent from the Crowne by the Lord Esmond (as wee are informed The Tythes belonging to the Imppriat Rectory being two thirds of all the Tythes both great & small. The other third to the Viccar.

The Tythes great & small of the sd Parish was worth in 1640	}	li s. d. 050 : 00 : 00
---	---	---------------------------

The afforesayd Parish containeth the severall townships or villages hereunder written vizt Ballingarry seaventeene colpe acres & a halfe Glangale fower colpe acres, Garrinohusy one colpe acre, GarranmcVile one colpe acre, Kyllehine, & Ballephillipp ten colpe acres, Lisnamrock twelve colpe acres & a $\frac{1}{2}$ Bollintlea halfe a colpe Ballygaluane three colpe acres Wmstowne halfe a colpe Garrinagree fower colpe acres Gortfree one quarter. Buolick fower colpe acres, Farrinrory & Fellinarnally twelve colpe acres & a $\frac{1}{2}$ Cappagh seaven colpe acres & a $\frac{1}{2}$ Ballintagart seaventeene colpe acres & $\frac{1}{2}$, Bellaghboy five colpe acres aud Kilmc Kenoge 4 acres In all six colps one qtr & three colpe acres and a halfe

THE PARISH OF BALLINGARRY. pag. 18

In the sayd Parish is two Plantn Acres of Gleabland Whereof one is arable and ditcht about, and the other pasture both being wast and in Ballingarry on the east side of the church and was worth in 1640	}	li s. d. 00 : 05 : 00
---	---	--------------------------

The sd Gleabland belongeth to the Viccarage

THE PARISH OF BALLINGARRY

Names of Proprietors in 1640	Denominaçon of lands	Number of plantn acres by estimat			Lands pfitable & the quantity			Lands unpfitable & ye quantity			Value of ye whole & each of the sayd lands				
		A	R	P	A	R	P	A	R	P	li	s.	d.		
Nicholas Faninge of Ballingarry Gent. Irish Papist	Ballingarry three q̄ters & a halfe of a colpe	1600 : 00 : 00			Arable	480	00	00	Shrubby } Wood }	100 : 00 : 00			0050 : 00 : 00		
					Pasture	614	00	00							
				Pasture heathy	400 : 00 : 00										
				Meddow	006 : 00 : 00										
<p>The sayd three q̄ters & a ½ of a colpe is bounded on ye east by the halfe colpe of Ballintlea in this parish. On the south by the fower colpe Acres of Glanegale in this parish On ye west by the quarter colpe of Garrinoe in the Parish of Mowny And on the North with the twelve colpe acres of Lisnemrock in this Parish</p>				<p>The sd Nichloas Faning pprietor of the sayd Ballingarry in fee by descent from his Ancestors & in his possession in 1640. Upon the sayd lands stands a good castle with a tatcht house & some cabbins and a Mill standing upon a little brooke neare the Castle</p>											
Jeffry Faninge of Glangale Esqr. Irish Papist	Glanegale one 5th pte of a colpe	184 : 00 : 00			Arable	080	00	00	000 : 00 : 00			010 : 00 : 00			
					Meddow	004 : 00 : 00									
				pasture	100 : 00 : 00										
<p>The sd 5th part of a colpe is bounded on ye east by part of the lands of Ballingarry in this parish on ye south by the halfe quarter colpe of Kilmacolmoge in the parish of Mowny On the west by the quarter colpe of Knockankitt in the sayd Parish of Mowny And on ye north by the lands of Ballingarry in this parish</p>				<p>The sd Jeffry Faninge pprietor of the sd lands of Glangale in fee by convoyance from his Father & in his possession in 1640. Upon the sayd lands is a good thatcht house with two or three Chimnyes & three or 4 cabbins uninhabitted & decaying And noe other impvemt upon the place.</p>											

THE PARISH OF BALLINGARRY

Proprietors names in 1640	Denominaçon of lands	Number of plantn acres by estimat			Lands pfitable & the quantity			Lands unpfitable & the quantity			Value of the whole & each of the sd lands			
		A	R	P	A	R	P	A	R	P	li	s.	d.	
Jeffry Faning Esqr. Irish Papist	Garran mc vile one colpe acre	100 : 00 : 00			Arable	40	00	00	000 : 00 : 00			003 : 00 : 00		
					Wood	60 00 : 00								
<p>The sd colpe acre is bounded on the east by the colpe Acre of Garrinahusy On the south by the three q̄ters & a ½ of Ballingarry On the west by the twelve colpe acres & ½ of Lisnamrock And on the North by the halfe colpe of Ballintlea all in this Parish.</p>				<p>The sd Jeffry Faning pprietor of the sayd colp acre in ffee by conveyance from his ffather & in his possession in 1640 This colpe Acre is wast without any impvemt.</p>										

Jeffry Faning Esqr. Irish Papist	Bellaghboy one qtr of colpe	A R P 150 : 00 : 00	pasture	A R P 050 : 00 : 00	Shrubby under wood being rough pasture	A R P 100 : 00 : 00	003 : 00 : 00
	The sayd Quartr colpe of Bellaghboy is bounded on the east by the three quarters & halfe of Ballintagart in this parish on the south by the lands of Mohobbur in the parish of Lismalin on the west by the halfe colpe of Gragagh in the sd parish And on the north by			the three q̄ters & ½ of Ballingarry in the parish of Ballingarry The sayd Jeffry Faninge pprietor of the sd q̄ter in fee by Conveyance from his ffather and in his possession in 1640. This q̄ter is wast without any impvement.			
Jeffry Faning Esqr. Irish papist	Garrinohousy one colpe acre	A R P 040 : 00 : 00	Moun- taine pasture	A R P 040 : 00 : 00	A R P 000 : 00 : 00		002 : 00 : 00
	The sd colpe Acre is bounded on the east by the ½ colpe of Wmstowne, On the south by the lands of Faylevarnally On the west by the colpe acre of Garri mc vile And on the north by the three colpe acres of Ballygaluan All			in this parish The sd Jeffry Faninge pprietor of the sd Acre in fee by conveyance from his Father And in his possession in 1640 This colpe acre is wast without impvment			

THE PARISH OF BALLINGARRY

Names of pprietors in 1640	Denomination of lands	Number of Plantn acres by estimat	Lands pfitable & the quantity	Lands unpfitable & the quantity	Value of the whole & each of the sd lands	
Edmond Marnell ¹ of Lysnem- rock Gent. Irish Papist	Lisnemrock ½ a colpe & ½ a q̄rter	A R P 0860 : 00 : 00	Arable Pasture Meddow	A R P 390 : 00 : 00 464 : 00 : 00 006 : 00 : 00	A R P 000 : 00 : 00	li s. d. 040 : 00 : 00
	The sd halfe colpe & halfe quarter is bounded on ye east by the halfe colpe of Ballintlea in this parish, On the south by the quarter colpe of Garrinoe in the parish of Mowny On the west by the halfe colpe of Killehene in this parish, And on the north by the lands of Buolick & Moylessain in the Parish of Buolick			The sd Edmond Marnell pprietor of Lisnemrock in fee by descent from his ancestors Upon the sd lands stands a small castle wth an old large bawne & two or three thatcht houses within the bawne & some cabbins abroad It hath a Mill standing upon a small streame about muskett shott from the castle.		
Edmond Marnell ² of Lisnemrock Gent. Inheritor Pierce Butler of Killehene Esqr. Irish Papists	Kelleheene & Ballyphillipp ½ a colpe	A R P 440 : 00 : 00	Arable Pasture heathy Ashwood	140 : 00 : 00 295 : 00 : 00 005 : 00 : 00	A R P 000 : 00 : 00	li s. d. 030 : 00 : 00
	The sd halfe colpe is bounded on the east by the ½ colpe and halfe quarter of Lisnamrock in this parish on the south by the two colpe Acres of Gortanasy in the parish of Croaghan On the west by the three quarters of a colpe of Lickfine in the sayd parish And on the north by the three quarters of a colp of Poinstowne in the parish of Kilcowly			The sayd Edmond Marnell Inheritor of the sd ½ colpe by descent from his ancestors. The sd Pierce Butler pprietor of the sd halfe colpe during the life of his wife being her ioynture the remainder to the sd Edmond Marnell This ½ colpe is wast without any impvment.		

¹ The Book of Distribution gives the Proprietor's name as Edmd. McNeal.

² See previous note.

James Earle of Ormond	Ballintagart 3 q̄trs & a ½ of a colpe	A R P 1600 : 00 : 00	Arable Pasture heathy	A R P 600 : 00 : 00 040 : 00 : 00	Shrubby under- wood boggy	A R P 960:00:00	li s. d. 050 : 00 : 00
		<p>The sd Ballintagart is bounded on the east by the q̄tr & ½ of Cappagh in this parish, On the south by the lands of Mohobbur in the parish of Lismalin On the west by the q̄ter of Bollagh-boy in this parish & on the North by the halfe colpe & ½ q̄ter of Farrinrory in the sd Parish</p>			<p>The sayd James Earle of Ormond pprietor of the sayd Ballintagart in fee by descent from his Ancestors The sd lands is wast without impvemt.</p>		

THE PARISH OF BALLINGARRY

pa : 21

Proprietors names in 1640	Denominacon of lands	Number of Plantn acres by estimat	Lands pfitable & the quantity	Lands unpfitable & the quantity	Value of the whole & each of the sd lands	
		A R P	A R P	A R P	li s. d.	
James Earle of Ormonde	Ballintlea halfe a colpe	900 : 00 : 00	Arable Moun- taine Pasture	300 : 00 : 00 600 : 00 : 00	000 : 00 : 00 020 : 00 : 00	
<p>The sd halfe colpe is bounded on the east by the one colpe acre of Garry mc Vile in this parish on the south by the lands of Ballingarry in this parish On the west by the twelve colpe acres & ½ of Lisnamrock in this parish and on the North by the lands of Clonomilcon in the Parish of Kilcowly</p>			<p>The sayd James Earle of Ormond pprietor of the sd halfe colpe in fee by descent from his Ancestors The sd lands is wast without any impve-ment being most course land</p>			
Wm. Faninge of Farrinrory Gent. Irish Papist	Farrinrory halfe a colpe & ½ a q̄ter of a colpe	1000 : 00 : 00	Arable Mount pasture	100 : 00 : 00 600 : 00 : 00	Shrubby woods being very course pasture	300:00:00 20 : 00 : 00
<p>The sd Farrinrory is bounded on the east by the q̄ter colpe of Gortfree in this parish on the south by the three quarters & ½ of Ballintaggart on the west by the 3 quarters & ½ of Ballingarry, And on the North by the halfe colpe of Williamstowne all in this parish.</p>			<p>The sd Wm Faninge proprietor of Farrinrory in fee by descent from his Ancestors Upon the sd lands stands a good little castle with a good thatcht house & some cabbins Noe other impvemt being course land.</p>			
Wm. Fanninge of Farrinrory Irish Papist	Cappagh one qter & ½ of a colpe	680 : 00 : 00	Arable pasture	050 : 00 : 00 066 : 00 : 00	Shrubby wood	564:00:00 010 : 00 : 00
<p>The sayd Quarter colpe & halfe quarter of Cappagh is bounded on the east by the fower colpe acres of KilmacKenoge in this parish on the south by the lands of Rosnaharly in the parish of Lismalin, On the west by the three quarters & ½ of Ballintagart in this parish and</p>			<p>on the North by the twelve colpe acres & halfe of Farrinrory in this parish. The sayd Wm Faninge pprietor of Cappagh in fee by descent from his ancestors Upon this land there is noe impvemt it being all course land</p>			

THE PARISH OF BALLINGARRY

pa : 22

Proprietors names in 1640	Denominaçõn of lands	Number of plantn acres by estimate	Lands pfitable & the quantity	Lands unpfitable & the quantity	Value of the whole & each of the sd lands	
Wm. Faninge of Farrinrory Gent Irish Papist	Kilmackenoge one fifth pte of a colpe	A R P 300 : 00 : 00	Arable Pasture	A R P 90 : 00 : 00 90 : 00 : 00	Shrubby } Pasture } 120:00:00	004 : 00 : 00
		<p>The sayd 5th part of a colpe is bounded on the east by the lands of Kilbraghane in the County of Kilkenny On the south by the quarter colpe of Gort Gree On the west by the fifth part of a colpe of Garrinagree And on the North by the halfe colpe of Wmstowne All in this parish.</p>			<p>The sd Wm. Faning pprietor of the sd 5th pte of a colpe in fee by descent from his Ancestors Upon this land is noe impvemt The towne being wast & most of the land being course</p>	
Edmond Fanning of Gortfree Gent Irish Papist	Gortfree one qter of a colpe	A R P 400 : 00 : 00	Arable Pasture	A R P 100 : 00 : 00 100 : 00 : 00	Boggy } Shrubby } wood } Pasturable in } sumer }	li s. d. 007 : 00 : 00
		<p>The sd quarter colpe is bounded on the east by Owvinagh in the County of Kilkenny On the south by the fower colpe acres of Kilmackenoge. On the west by the twelve colpe acres & $\frac{1}{2}$ of Farrinrory, And on the north by the fower colpe of Ballykeile All in this parish</p>			<p>The sd Edmond Faninge pprietor of the sd Quarter Colpe in fee by descent from his Ancestors This quarter is wholly wast without any impvemt haveing onely few ruined cabbins.</p>	
Pierce Routh of the County of Kilkenny Irish Papist	Bolliquiell 4 colpe acres	A R P 400 : 00 : 00	Pasture } heathy } Wooddy } Pasture }	A R P 270 : 00 : 00 130 : 00 : 00	A R P 000 : 00 : 00	li s. d. 004 : 00 : 00
		<p>The sd fower colpe Acres are bounded on the east by the River Owvinagh bounded by the County of Kilkenny on the south by the Quarter colpe of Gortfree On the West by the fower colpe acres of Garrinagree And on the North by the halfe colpe of Wmstowne All in this Parish.</p>			<p>The sd Pierce Roth possessed of the sd 4 colpe acres by what title wee know not The sd 4 colpe acres is wast without impvemt being course land.</p>	

THE PARISH OF BALLINGARRY

Proprietors names in 1640	Denominacon of lands	Number of Plantn acres by estimate	Lands pfitable & the quantity	Lands unpfitable & the quantity	Value of ye whole & each of the sayd lands
The Lord Viscount Ikerÿn Irish Papist	Garrinagree fower colpe acres	A R P 410 : 00 : 00	Pasture } Mount } 280 : 00 : 00	Boggy } Shrubby } Woods } 130:00:00 pasturable in Sumer	li s. d. 003 : 00 : 00
		<p>The sayd 4 colpe Acres are bounded on the East by the River Owvinagh in the County of Kilkenny On the South by the ½ colpe and halfe quarter colpe of Farrinrory On the west by the three colpe acres of Ballygalvaine And on the North by the halfe Colpe of Wmstowne All in this Parish.</p>		<p>The sd Lord of Ikerÿn prietor of the sd 4 acres in fee by descent from his Ancestors and in his possession in 1640 These 4 acres are wholly wast without impvemt being all course land</p>	
Pierce Lord Viscount Ikerÿn Irish Papist	Ballygalvan 3 colpe acres	A R P 400 : 00 : 00	Pasture } Heathy } 400 : 00 : 00	A R P 000 : 00 : 00	li s. d. 005 : 00 : 00
		<p>The sd 3 colpe acres are bounded on the east by the halfe colpe of Wmstowne in this parish On the south by the halfe colpe of Bollintlea in this parish And on the west & north by the lands of Clonomilcon in the parish of Buolick</p>		<p>The sd Lord of Ikerÿn pprietor of the sd three colpe acres in fee by descent from his Ancestors and in his possession in 1640 These 3 colpe acres are wholly wast without impvemt. being course lands.</p>	
Pierce Butler of Callÿn in ye County of Kilkenny Irish Papist	WmsTowne halfe a colpe	A R P 800 : 00 : 00	Arable } pasture } 280 : 00 : 00 480 : 00 : 00	A R P 040:00:00	li 014 : 00 : 00
		<p>The sd halfe colpe is bounded on the east by Owvinagh in the County of Kilkenny On the South by the 12 colpe acres & ½ of Farrinrory in this parish On the West by the 3 colpe acres of Ballygalvaine in this parish & on the North by the lands of Grange in the Parish of Kilcowly</p>		<p>The sd Pierce Butler prietor of the sd ½ colpe in fee by descent from his Ancestors & in his possession in 1640. This halfe colpe is wholly wast without improvement.</p>	
Totall	The sume of all the lands in this Parish is	Number of plantn acres by estimate	Lands pfitable	Lands unpfitable	Value of all the sd lands
		A 10264 : 00 : 00	A 7750 : 00 : 00	A 2514 : 00 : 00	li s. d. 275 : 00 : 00

The Parish of Ballynuire.¹

pag 24

The Meares and Bounds of the sayd Parish at large sett forth with the severall townships and parcells of land therein conteyned And the Tythes of the sayd Parish.

And first begininge at a heape of stones upon the high way called Bornyfacurny bounded by the lands of Noan in the parish of Graystowne on the east And from thence by a gutter to a place called Barnasly bounded by the lands of Ballygrehenny in the Parish of Graystowne, And from thence by a ditch to another ditch, that parts this parish from the lands of Garrane in the Barony of Middlethird on the south of this parish, And from [thence] through a little shrubb to the highway Barnadagull bounded by the lands of Garrane in the Barony of Middlethird And from thence by a ditch to a little shrubb called Ruhinekiele bounded by the lands of Newtowneforum in the barony of Middlethird on the West And from thence by a ditch to the Bogg of Ellý And through part of the sd bogg to a high way called Bornyshangrally bounded by the lands of Grallagh in the barony of Middlethird on the North of this parish, And from

thence through a bogg to that high way cailed Bornafacurny above mençoned :

The sayd parish lyeth intirely in the Barony of Sleavardagh.⁽²⁾ The Imppriat Rectory thereof being many yeares sithence, conferred upon Mr. Netterville by Patent from the Crowne (as wee are informed).

The Tythes belonginge to the Imppriat Rectoryes being one moyety of all the tythes both great & small. The other moyety belonginge to the viccar, The whole tythes of this parish was worth in 1640	}	<i>li s. d.</i> 10 : 00 : 00
---	---	---------------------------------

The sd Parish containeth the ensueinge Townships (Vizt) Ballinuire halfe a colpe, & halfe a quarter, Cuoligh two Acres, In all halfe a colpe, halfe a quarter & two colpe acres

Proprietors names in 1640	Denominaçon of lands	Nuber of Plantn acres by estimat	Lands pfitable & the quantity	Lands unprofitable & the quantity	Value of the whole & each of ye sd lands																													
James Earle of Ormond in right of his lady the heire at Comon law of ye late Earle of Desmond	Ballynuire $\frac{1}{2}$ a colpe & $\frac{1}{4}$ a quarter colpe	<table style="border: none; margin: auto;"> <tr><td style="padding: 0 5px;">A</td><td style="padding: 0 5px;">R</td><td style="padding: 0 5px;">P</td></tr> <tr><td style="padding: 0 5px;">600</td><td style="padding: 0 5px;">: 00</td><td style="padding: 0 5px;">: 00</td></tr> </table>	A	R	P	600	: 00	: 00	<table style="border: none; margin: auto;"> <tr><td style="padding: 0 5px;">Arable</td><td style="padding: 0 5px;">A</td><td style="padding: 0 5px;">R</td></tr> <tr><td style="padding: 0 5px;">Pasture</td><td style="padding: 0 5px;">350</td><td style="padding: 0 5px;">: 00 : 00</td></tr> <tr><td></td><td style="padding: 0 5px;">200</td><td style="padding: 0 5px;">: 00 : 00</td></tr> </table>	Arable	A	R	Pasture	350	: 00 : 00		200	: 00 : 00	<table style="border: none; margin: auto;"> <tr><td style="padding: 0 5px;">Turbary</td><td style="padding: 0 5px;">A</td><td style="padding: 0 5px;">R.</td><td style="padding: 0 5px;">P</td></tr> <tr><td style="padding: 0 5px;">red bog</td><td style="padding: 0 5px;">050</td><td style="padding: 0 5px;">: 00 : 00</td><td></td></tr> </table>	Turbary	A	R.	P	red bog	050	: 00 : 00		<table style="border: none; margin: auto;"> <tr><td style="padding: 0 5px;"><i>li</i></td><td style="padding: 0 5px;"><i>s</i></td><td style="padding: 0 5px;"><i>d</i></td></tr> <tr><td style="padding: 0 5px;">030</td><td style="padding: 0 5px;">: 00</td><td style="padding: 0 5px;">: 00</td></tr> </table>	<i>li</i>	<i>s</i>	<i>d</i>	030	: 00	: 00
A	R	P																																
600	: 00	: 00																																
Arable	A	R																																
Pasture	350	: 00 : 00																																
	200	: 00 : 00																																
Turbary	A	R.	P																															
red bog	050	: 00 : 00																																
<i>li</i>	<i>s</i>	<i>d</i>																																
030	: 00	: 00																																
<p>The sayd Ballynuire is bounded on the east by the lands of Noan in the Parish of Graystowne on the South by the lands of Garrane in the barony of Middlethird. On the West by the lands of Newtownefoohorum in the sayd barony And on the North by the bogg of Ellý</p> <p>The sayd James Earle of Ormond pprietor in right of his Lady of the sayd lands of Ballynuire by descent from her Ancestors and in possession of Richard Tobyn as undertent in 1640.</p> <p>This halfe colpe & halfe qter is inhabited & hath thereupon some few cabbins, without any other impvemt.</p>																																		

¹ Now the parish of Graystown.

² Part of this parish extended to the barony of Middlethird. See page 244.

THE PARISH OF BALLINUIRE

Proprietors names in 1640	Denominaçõn of lands	Number of plantn Acres by estimate			Lands pfitable & the Quantity			Lands unpfitable & the quantity			Value of ye whole & each of ye sd lands				
		A	R	P	A	R	P	A	R	P	li	s.	d.		
Florence Feñell of Culiagh Gent. & Walter Hackett of same Irish Papists.	Culiagh two colpe acres	160	00	00	Arable	060	00	00	Turbary } Red bog }	040:00:00			00	10	00
					Pasture	060	00	00							
		<p>The sd two colpe Acres are bounded on the East by the lands of Ballynuire in this Parish on the South by the lands of Garrane in the Barony of Middlethird on the West by the lands of Newtownefohorum in the sayd Barony & on the north by the bog of Ely</p> <p>The sd Florence pprietor of one acre of Culiagh in fee by descent from his Ancestors</p>					<p>The sayd Walter Hackett pprietor of the other Acre in fee by descent from his Ancestors</p> <p>Upon these two Acres stands a little stumpe of a castle with 3 or 4 cabbins & some inclosures sett with quicksetts</p> <p>These two acres were held in cofion betweene ye sd pprietors undevided.</p>								
Totall	The sume of all the lands in this parish is	Number of plantn acres by estimate			Lands pfitable			Lands unpfitable			Value of all the sd lands.				
		A			A			A			li	s.	d.		
		760	00	00	670	00	00	090	00	00	040	00	00		

The Parish of Fennor.

The Meares and Bounds of the sayd Parish at large sett forth with the severall townshippes and parcels of land therein conteyned And the tythes of the sayd Parish

And first begininge at a river called Urard River bounded by the Lands of Lissduff in the Parish of Kilcowly on the East, And along that river to a ffoord called Aghvillinnoe bounded by the lands of Kilcowly in the Parish of Kilcowly and along by that Brooke to the Butts called Millinroe bounded by the lands of Kilcowly in the Parish of Kilcowly And from thence by a gutter to Loghshanacery bounded by the lands of Buolick in the Parish of Buolick on the South, And from thence by a ditch to a ffield called Tonereagh bounded by the bog of Ely and through the bog to a foord called Aghnaviegh bounded by the lands of ffort Ireton on the west, And from thence to the bridge of Fort Ireton afforsayd in the Barony of Eliogurty, And from thence by the River to a foord called Aghbellabomony bounded by the lands of Derriffaddy in the Barony of Eliogurty on the North and from thence through the redd bog called

THE PARISH OF FENNOR

Monecowny to the river called Urard river bounded by the lands of Furlingfoord in the County of Kilkenny and along that river to the lands of Lissduffe where first wee begunn

Nota that Clonorhy (being halfe a colpe) & ½ a colpe of Poinstowne are of this parish & somewhat distinct from the rest of the parish soe that they could not be included in the above meares & bounds, Yett their owne Meares & bounds will be sett downe in their particular descriptions

The sd Parish lyeth intirely in the Barony of Sleavardagh The Tythes thereof being an intire parsonage belonging to the Viccar of St. Patrickes Church at Cashell (as wee are informed)

The Tythes great & small of the sd parish was worth in 1640 } li s. d.
030 : 00 : 00

In the sayd Parish upon the lands of Fennor neare the church is about fower plantn acres of Gleabland with a cabbin & a garden belonginge to the Viccar vald in the yeare 1640 20s. p anm } *li s. d.*
01 : 00 : 00

The sd Gleabland is situated on the West side of the parish church finced about with an old ditch.

In the sayd parish are the undernamed Townshipps or Villages Vizt Fennor eleven colpe acres, Graigpadine twelve colpe acres. Inshiorourke seaven colpe Acres Urard one colpe, Rathbegg one quarter colpe & a halfe quarter, Garricloghy halfe a quarter of a colpe Pointstowne halfe a colpe & the halfe colpe of Cloniorhy : In all fower colpes.

Proprietors names in 1640	Denominaçon of lands	Number of plantn acres by estimate	Lands pfitable & ye quantity	Lands unpfitable & the quantity	Value of ye whole & each of ye sd lands
John Cantwell of Cloniorhy Gent. & Pierce Butler of Callin in the County of Kilkenny Esqr. Irish Papists	Cloniorhy colpe $\frac{1}{2}$ a	A R P 500 : 00 : 00	Arable 250 : 00 : 00 Pasture 050 : 00 : 00	Turbary } 200:00:00 Red-bogg }	<i>li s. d.</i> 020 : 00 : 00
	<p>The sd halfe colpe is bounded on the east by the lands of Buolick in ye Parish of Buolick, On the South by the lands of Moylessane in the Parish of Buolick And on the West and North by the Bogg of Ely. The sd John Cantwell pprietor of two third parts of Cloniorhy in fee by descent from his Ancestors The sd Pierce pprietor of the other third in fee by descent from his Ancestors This halfe colpe is wast without impvemt</p>				
Pierce Cantwell of Pointstowne Irish Papist	Of Pointstowne $\frac{1}{2}$ a colpe in this Parish	A R P 500 : 00 : 00	Arable 250 : 00 : 00 Pasture 200 : 00 : 00	Bogg 50 : 00 : 00	<i>li</i> 020 : 00 : 00
	<p>The sd $\frac{1}{2}$ colpe is bounded on the east by the lands of Moylessane in ye parish of Buolick, on the south by the lands of Killeheene in the parish of Ballingarry On the West by a qter of Pointstowne in ye parish of Kilcowly & on ye north by the bogg of Ely belonginge to Cloniorhy in this Parish. The sd Pierce Cantwell of ye sd $\frac{1}{2}$ colpe in fee by descent from his Ancestors Upon this land stands a little castle wanting repaire & one thatcht house noe other impvemt The other part of Pointstowne being a quarter of a colpe is in the parish of Kilcowly</p>				

THE PARISH OF FENNOR

Proprietors names in 1640	Denominaçon of lands	Number of plantn acres by estimate	Lands pfitable & the quantity	Lands unpfitable & the quantity	Value of the whole & each of ye sd lands
Pierce Butler of Fennor a Minor Grandchild & heire to the Lord Ikeryn Irish Papist	Fennor eleven colpe acres	A R P 520 : 00 : 00	Arable 400 : 00 : 00 Pasture 120 : 00 : 00	A R P 000 : 00 : 00	<i>li s. d.</i> 030 : 00 : 00
	<p>The sd fennor is bounded on the east by the colpe of Vrard in this Parish On the south by the quarter & $\frac{1}{2}$ of Rathbegg On the west by the lands of Inshiorourke both in this parish And on the North by Furlingfoord in the County of Kilkenny The sd Pierce Butler pprietor of Fennor in fee by descent from his ffather James Butler eldest sonne of Pierce Lord Viscount of Ikeryn Upon this land stands a good castle yett the land is not impved</p>				

The sayd Pierce Butler of Fennor Irish Papist	Inshirourke 7 colpe acres	A R P 500 : 00 : 00	Arable Pasture	A R P 300 : 00 : 00 100 : 00 : 00	Turbary } red bog }	A R P 100:00:00	li 020 : 00 : 00
	The sd 7 colpe acres are bounded on the east by Furlingfoord in the County of Kilkenny on the south by the eleaven colpe acres of Fennor in this parish, On the west by the twelve colpe acres of Gragpadin in this parish & on the North by the bog of Ely			The sd Pierce Butler pprietor of these seaven acres in fee by descent from his Father as afforesayd The sd seaven colpe acres are wast without impvemt			
The sd Pierce Butler of Fennor Minor Irish Papist	Gragpadine twelve colpe acres	A R P 470 : 00 : 00	Arable Pasture	A R P 350 : 00 : 00 060 : 00 : 00	Turbary } red bogg }	A R P 060:00:00	li s. d. 020 : 00 : 00
	The sd Graigpadine is bounded on the east by Fennor in this parish, On the south by the quarter of Rathbegg On the West by the bog of Elly, And on the North by Inshiorourke in this parish.			The sd Pierce Butler pprietor of Graigpadin in fee by the descent from his ffather. The sayd Twelve are wast without impvement.			

THE PARISH OF FENNOR

Proprietors names in 1640	Denominaçon of lands	Number of plantn. acres by estimate	Lands pfitable & the quantity	Lands unpfitable & the quantity	Value of ye whole & each of ye sd lands.		
James Earle of Ormond in right of his Lady ye heire at coñon law of ye late Earle of Desmond	Rathbegg one quarter & ½ of a colpe	A R P 300 : 00 : 00	Arable Pasture Pasture } heathy }	A R P 200 : 00 : 00 080 : 00 : 00 020 : 00 : 00	A R P 000 : 00 : 00	li s. d. 015 : 00 : 00	
	The sd quarter and a halfe colpe of Rathbegg is bounded on the east by the colpe of Urard on the south by the halfe quarter of Garricloghy On the West by the bog of Ely; & on the north by the eleaven acres of Fennor All in this Parish			The sd Earle of Ormond pprietor of Rathbegg in right of his Lady by descent from her Ancestors. This quarter & halfe is wast without any impvemts			
James Earle of Ormond	Garricloghy halfe a quarter of a colpe	A R P 130 : 00 : 00	Arable pasture	A R P 115 : 00 : 00 005 : 00 : 00	Turbary } red bog }	A R P 010:00:00	li s. d. 010 : 00 : 00
	The sd ½ quarter colpe is bounded on the east by the quarter & halfe of Rathbegg in this Parish, on the south & west by the lands of Buolick in the Parish of Buolick and on the North by the lands of Rathbegg in this parish.			The sd James Earle of Ormond pprietor of Garricloghy in fee by descent from his Ancestors as wee are informed This halfe colpe is wholly wast without impvemt.			

Pierce Butler of Callin in the County of Kilkenny Esqr. Irish Papist	Vrard one colpe	A R P 540 : 00 : 00	Arrable pasture meddow	A R P 400 : 00 : 00 120 : 00 : 00 010 : 00 : 00	Turbary red bogg }	A R P 010:00:00	li 030 : 00: 00
	The sd colpe is bounded on the east by Furlingfoord in the County of Kilkenny on the south by the quarter & halfe of Rathbegg in this parish, On the North by the lands of Fennor in this parish, And on the West by the lands of Kilcowly in the Parish of Kilcowly			The sayd Pierce Butler pprietor of this colpe in fee by descent from his Ancestors This colpe is wast without any impvement.			
Tottall	The sum of the lands in this p	Number of Plantn acres by estimate A 3460 :	Lands pfitable A 3030	Lands unprofitable A 0430	Value of all the sd lands li s. d. 0165 : 00 : 00		

The Parish of Lismalyn.

pag 29.

The Meares and Bounds of the sayd Parish at large sett forth with the severall Townships and parcells of land therein contained and the Tythes of the sayd Parish

And first begininge at a foord called Aghuelanamoë on ye River Guinagh bounded by the County of Kilkenny on the east of the sayd parish And from thence along that foord by a gutter bounded by the lands of Modessell in the parish of Modessell to the River Guinagh bounded by the lands of Affolly in the parish of Modessell and from thence by a gutter to a pitt called Classbegg bounded by the sayd lands of Affolly And from thence through a shrubby bogg called Mounge to a pitt called Classnelagarry bounded by the lands of Ballyuonine in the parish of Modessell And from thence by a ditch to a great oak called Darrinffahawne bounded by the lands of Ballynenane in the Barony of Middlethird On the south of the sd Parish And from thence by a ditch to a ditch called Leamynagh bounded by Ballynenane in the Barony of Middlethird on the South And from thence by a ditch to a gate called Gatticuttine bounded by Shangarry in Mowny And from thence by a little brooke bounded by Shangarry in the parish of Mowny to a ditch called Cleybarnaskahanagh bounded by the sd Shangarry And from thence by the

River Guinagh to a high way that parts this parish from the parish of Mowny And from that highway by a ditch to a buish called Skashnorkrash bounded by the lands of Kilmocolmoge in the Parish of Mowny on the north west & from thence by a ditch through a bogg called Moneroe to a great tree called Sillogecame bounded by the lands of Bellaghboy in the Parish of Ballingarry on ye North, And from thence by a gutter to a foort called Rahinnalaghinglishy bounded by the sd Bellaghboy in the parish of Ballingarry And from [thence] through a shrubby wood to a place called Garnananmynnane bounded by the lands of Bellaghboy in the parish of Ballingarry And from thence by a little brooke to a place called Loghmore bounded by the lands of Ballintaggart in the parish of Ballingarry & from thence through a shrubby bogg to a ffoord called Aghkiskeame on the little river called Owbegg And from thence by that river to a stone called Shraghirmigaranbane bounded by the County of Kilkenny & from thence by a great ditch to Aghnellanamoë first named.

The sd Parish lyeth intirely in the barony o

Sleavardagh. The Tythes thereof is an Intire Imppriat Rectory possessed by Mathew Nagle of ye County of Kildare, by Patent from the Crowne (as wee are informed).

The sd parish conteyneth ye severall Townships or villages hereunder written (vizt) Lismalyn, Ilands, & Grageshonine, Mohobbur Gragagh Rosnahurly in all three colps & a halfe, half an Acree and a third pte of an acre

The Tythes of the sd Parish } *li s d*
both great & small was worth } 030 : 00 : 00
in 1640

THE PARISH OF LISMALIN

pag 30.

In the sayd Parish is two plantation acres of Gleabland belonging to the Parson, one of wch Acres is situated on the north by the Church of Lismalin neere it, fenced with a

ditch, and the other neare the high road that goes from Lismalin to Callin

The sayd two acres are wast

Proprietors names in 1640	Denominaçon of lands	Number of plantn acres by estimate			Lands pfitable & the quantity			Lands unprofitable & the quantity			Value of ye whole & each of ye sd lands												
		A	R	P	A	R	P	A	R	P	<i>li</i>	<i>s.</i>	<i>d.</i>										
Pierce Lord Viscount of Ikeryn Irish Papist	Lismalyn one colpe	664	:	00	:	00	Arable	400	:	00	:	00	Shrubby Woods & Boggs } pasturable in suifer	024	:	00	:	00	060	:	00	:	00
							Meddow	040	:	00	:	00											
		<p>The sd Colpe of Lismalyn is bounded on the east by the $\frac{1}{2}$ colpe of Ilands & Gragshonine in the sayd parish, On ye south by the lands of Ballynenane in the Barony of Middlethrid On the West by the lands of Croaghane in the Parish of Croaghane And on the north by the lands of Gragagh in this parish.</p> <p>Upon the sd lands stands a good castle with a bawne & twelve cabbins</p> <p>There is upon the sd lands 40 acres of good timber wood—twenty mile from Waterford being the next seaport to it.</p> <p>There stands a Mill upon a small streame, about mukest shott from the castle</p> <p>The sd castle was lately repaired at the States charge.</p>																					
Pierce Lord Viscount Ikeryn Irish Papist	Gragagh $\frac{1}{2}$ a colpe	700	:	00	:	00	Arable	160	:	00	:	00	Turbary } red bog }	100	:	00	:	00	030	:	00	:	00
							pasture	440	:	00	:	00											
		<p>The sd halfe colpe is bounded on the east by the lands of Mohobbur in this Parish, on the south by the lands of Lismalyn, Gragshonine & Ilands in this parish, on the west by the lands of Ballingarry in the Parish of Ballingarry, And on the North by Belaghboy in the sayd parish of Ballingarry.</p> <p>The sd Lord of Ikeryn pprietor of the sd halfe colpe in fee by descent from his Ancestors & in his possession in 1640</p> <p>Upon the sayd halfe colpe stands few cabbins inhabited</p>																					
The Lord Viscount Ikeryn Irish Papist	Islands and Gragshonine halfe a colpe	598	:	00	:	00	Arable	150	:	00	:	00	Shrubbs } whereof } pastur- } able }	198	:	00	:	00	098	:	00	:	00
							pasture	150	:	00	:	00											
		<p>The sd $\frac{1}{2}$ colpe is bounded on the east with the lands of Mohobbur in this parish on the south by the lands of Affoly in the parish of Modessell, On the West by the lands of Lismalin in this Parish, & on the north with ye halfe colpe of Gragagh in this parish.</p> <p>The sd Lrd of Ikeryn pprietor of ye sd halfe colpe in fee by descent from his Ancestors & in his possession in 1640</p> <p>The sd $\frac{1}{2}$ colpe is wast without impvemt.</p>																					



THE PARISH OF LISMALYN

pag 31.

Proprietors names in 1640	Denominaçon of lands	Number of plantn acres by estimate	Lands pfitable & the quantity	Lands unprofitable & the quantity	Value of ye whole & each of ye sd lands	
James Earle of Ormond in right of his Lady the heire at comon law of the late Earle of Desmond	Rossnaharly 3 colpe acres and $\frac{1}{2}$ of an acre	A R P 200 : 00 : 00	Arable pasture	A R 50 : 00 : 00 50 : 00 : 00	Shrubby Bogg for Pasture } 100:00:00	li s. d. 010 : 00 : 00
	The sd lands of Rossnaharly is bounded on the east by Rossmore in the County of Kilkenny On the south & West by the Colpe & seaven colpe acres & halfe of Mohobbur in this parish and on the north by the lands of Ballintagart in the parish of Ballingarry			The sd James Earle of Ormond Proprietor of Rossnaharly in right of his Lady by descent from her Ancestors Upon these lands stands a little castle the walls onely standing This land is wast without any impvemt		
James Earle Ormond	Mohobbur one colpe one qter & $\frac{1}{2}$ a colpe	A R P 1400 : 00 : 00	Arable pasture	A R P 400 : 00 : 00 600 : 00 : 00	Shrubbs and Wood for Pasture } 400:00:00	li s. d. 060 : 00 : 00
	The sd Mohobbur is bounded on the East by the three colpe acres & one third part of an acre of Rossnaharly in this parish On the south by the lands of Modessill in the parish of Modessell On the west by the halfe colpe of Ilands & Graigshonine in the parish of Lismalin, and on the North by the lands of Ballintagart in the parish of Ballingarry			The sd James Earle of Ormond Proprietor of Mohobbur in fee by descent from his Ancestors Upon the sayd lands is an old castle the walls onely standing This land is wast without Impvement.		
Totall	The sume Totall of all the lands of the sd parish is	Number of plantn acres by estimate	Lands pfitable	Lands unprofitable	Value of all the sd lands	
		A 3464 :	A 2642	A 0822	li s. d. 180 : 00 : 00	

The Parish of Modesshill.

pag 32.

The Meares and bounds of the sayd Parish at large sett forth with the severall Townshippes and parcells of land therein conteyned. And the Tythes of the sayd Parish

And first begininge at a foord called bellanagarabud upon the river Guinagh bounded by Garranshygin in the County of Kilkenny on the east side of the sd parish, And from [thence] by the sd brooke unto a gutter that comes from Kildoghir bounded by Atthynoe in the County

of Kilkenny, & along that gutter through the sd Wood of Kildoghir to the bogg called Monivilly bounded by the quarter colpe of Clonegouse in the parish of Kilmanemane, And from thence by a gutter to a ditch called Cleinlosy bounded by the halfe of Killahgy on the south of the sd

parish, And from thence through a shrubby bog in a direct line to an old Oake called Darribahane bounded by the lands of Ballýnenane in the Barony of Middlethird, And from thence by a ditch to a greate Pitt called Classnellgarry bounded by the lands of Lismalin in the parish of Lismalin on the west of the sd Parish, And from thence through a shrubby bog called Mong to a pitt called Classbegg bounded by the lands of the halfe colpe of Ilands in the parish of Lismalin on the north of the sd parish, And from thence by a gutter to the river Guinagh bounded by the sd parish, And from that river by another gutter unto the foord called Aghnelanamoe upon the river Guinagh, And from thence along that river to the foord called Bellanagarubud first mentioned.

The sd parish lyeth intirely in the Territory of Comsy in this Barony The Imppriacon thereof was possessed by David Roth of the County of Kilkeny by patent from the Crowne (as wee are informed).

The Tythes belonging to the Imppriat Rectory

being two thirds of the great Tythes, The other third & the small Tythe belonging to the Viccar

The great & small Tythes of ye sd Parish was worth in 1640 } *li s. d.*
 020 : 00 : 00
 Whereof the Tythes belonging to ye imppriat parson was worth } 012 : 00 : 00

And the Viccars part was worth 008 : 00 : 00
 In the sd parish of Moddeshell are twelve plantation acres of Gleabland belonging to the Viccarage lying in severall pcells in severall villages of the sd parish & worth in 1640 } 004 : 00 : 00

The afforesd. parish containeth the severall Townships or Villages hereunder written vizt. The three quarters of a colpe of Moddessell & Graige, The three acres of Jamestowne, The six acres of Ballyuonine, & the three acres of Affoly

In all one colpe one quarter & two colpe acres.

THE PARISH OF MODESHELL

Proprietors names in 1640	Denominaçon of Lands	Number of plantn acres by estimate			Lands pfitable & the quantity			Lands unpfitable & the quantity			Value of the whole & each of the sd lands				
		A	R	P	A	R	P	A	R	P	<i>li</i>	<i>s.</i>	<i>d.</i>		
James Tobyn of Killaghy Esqr. & Pierce Butler of Callin Esqr.	Moddeshell & Graig three qters of a colpe	1000	00	00	Arable	300	00	00	Shrubby Woods } Turbary } Red bog }	280	00	00	050	00	00
					pasture	200	00	00		213	00	00			
		The sd 3 quarters of a colpe are bounded on the east by Ballynishygy in the County of Kylkenny, on the south by the three Acres of Jamestowne in this parish, on the west by the three Acres of Affoly in this parish & on the north by the lands of Mohobbur in the Parish of Lismalin.			three quarters (except the $\frac{1}{4}$ pt of the same in fee by descent from his ancestors										
		The sd James Tobyn pprietor of the sd			The sd Pierce Butler pprietor of the sd 24t pte of Modeshell & Graige in fee by descent from his Ancestors			Upon the sayd lands is a thatcht house with a chimney & 12 cabbins without any impvemt.			The sd lands was held intermixed betweene ye sd pprietors soe as it could not be devided.				
James Tobyn of Killaghy Esqr. Irish Papist & Edmond Tobyn late of Jamestowne Irish Papist	Jamestowne three acres of the Country measure	302	00	00	Arable	200	00	00	Redd } Bogg }	100	00	00	010	00	00
					Meddow	002	00								
		The sd three acres are bounded by the three quarters of Modeshell in this parish on the east, on the south by the six acres of Ballyuonine, On the West by the three Acres of Affoly & on ye North by the lands of Modeshell All in this parish			The sd Edmond Tobyn pprietor of the other two acres in fee by descent from his Ancestors			All the sd lands is wast without any impvemt.			These lands were held in coñion betweene these pprietors without partition.				
		The sd James Tobyn pprietor of one Acre in Jamestowne in fee by descent from his Ancestors													

Pierce Butler of Callin Esqr. Irish Papist	Ballyuonine one quarter colpe & one colpe acre	A R P 601 : 00 : 00	Arable	A R P 450 : 00 : 00	Red bog Shrubbs	A R P 150:00:00 001:00:00	li s. d. 020 : 00 : 00
	The sd one quarter of a colpe & one colpe acre is bounded on ye east by the lands of Clonegouse in the parish of Kelmanemnane On the south by the halfe colpe of Killaghy in the sd parish, on the West by Lismalin in the parish of		Lismalin, And on the north by the three acres of Affoly in this parish. The sd Pierce Butler pprietor of these six Acres in fee by descent from his Ancestors This land is wast without impvement.				

THE PARISH OF MODESHELL

pag 34

Proprietors names in 1640	Denominaçon of lands	Number of plantn acres by estimate	Lands pfitable & the quantity	Land unpfitable & the quantity	Value of the whole & each of ye sd lands	
Pierce Lord Viscount Ikeryn Irish Papist	Affoly three colpe acres	A R P 300 : 00 : 00	Arable pasture	A R P 130 : 00 : 00 070 : 00 : 00	A R P 000 : 00 : 00	li s. d. 008 : 00 : 00
	The sd three colpe acres are bounded on the east by the three quarters of a colpe of Modessell in this parish on the South by the lands of Ballyuonine in the sd parish, on the West by the lands of Lismalin in the parish of Lismalin, And on ye North by the lands of Ilands in the sd parish		The sd Lord of Ikeryn pprietor of the sd three acres in fee by descent from their Ancestors, & in his possession in 1640 This land is wast without impvemt.			
Totall	The sume of all the lands in this parish is	Number of Plantn acres by estimate	Lands pfitable	Lands unpfitable	Value of all the sd lands	
		A 2103 :	A 1359	A 0744	li s. d. 088 : 00 : 00	

The Parish of Buolicke.

The Meares and bounds of the sayd Parish att large sett forth with the severall Townshipps and parcells of land therein conteyned And the Tythes of the sayd Parish

And first begininge at a logh called Logh-shanacry bounded by the lands of Rathbegg in the parish of Fennor on ye east of the sd Parish And from thence by a gutter to a foord called Aghnabellaneroe bounded by the lands of Rath-

begg afforesayd And from thence through the bogg called Moneuirry to the foord called Gurteenehaggard bounded by Kilcowly in the parish of Kilcowly; And from thence by a brooke to another brooke called

pag 35

THE PARISH OF BUOLICK

Srughkillnemanagh bounded by the lands of Kilcowly afforesd. And from thence by a brooke to the feild called Gurteeneggee bounded by the lands of Kilcowly afforesd. And from thence by a ditch to the brooke yt comes from Glanegale in the sd parish And along that brooke to Glangole bounded by the Parish of Kilcowly on the south of this parish And from thence by that brooke to the foord called Aghuellamolie bounded by the lands of Ballygaluaine in the Parish of Ballingarry, And from thence by a gutter to a stone called Cleihanbinbigg bounded by Ballintlea in ye parish of Ballingarry, And from thence by to Aghuellaneirine bounded by Lisnemrock in the parish of Ballingarry And from thence to a stone called Cloghuic James bounded by ye sayd Lisnemrock, And from thence by a ditch to a foord called Agh Itore & from thence by a little brooke called Crossokelellish-stoke bounded by Lisnemrock afforesd. And from thence by a gutter to a pitt called Poilenormaine bounded as afforesd. And from thence by a glyn to a pitt called Clasgoile bounded as afforesd And from thence by a ditch to a bogg called Monegellane bounded by Poinstowne in the parish of Fennor on the West of this parish, And from thence by a gutter to a brooke called Feddaneballypoin, And from thence by that brooke to a bogg called Monfoine bounded by the lands of Cloneourhy in the parish of Fennor

And from thence by a ditch to a gutter called Derrinbanriagh bounded by ye bogg of Elly, And from thence by that brooke to a foord called Aghnauiegh bounded upon the lands of Fort Ireton in the Barony of Eliogurty on the North and from thence through a bogg to a field called Toneriagh And from thence by a ditch to Rohagownine bounded by Teancloghy in the parish of Fennor And from thence by a ditch to the foord called Loghsanacry first above written

The sd parish lyeth intirely in the barony of Sleavardagh being an intire Rectory imppriat, possessed by the Lord Viscount Netterville by patent from the Crowne (as wee are informed)

The Tythes both greate & small } *li s. d.*
 belonging to the sayd parish was } 020 : 00 : 00
 worth in 1640

In the sd. Parish is six plantn }
 acres of Gleabland valued in } 001 : 00 : 00
 1640

The sd. six acres of Gleabland is dispersed upp & downe in severall ridges amonghts the lands of Buolick

The afforesd. parish containeth the severall townshippes hereunder written. Vizt Buolick one colpe & one qter colpe, Clonomilcon one colpe. Moylessane three quarters of a colpe.

THE PARISH OF BUOLICK

pag 36

Proprietors names in 1640	Denominaçon of lands	Number of plantn acres by estimate			Lands pfitable & the quantity			Lands unprofitable & ye quantity			Value of the whole & each of ye sd lands			
		A	R	P	A	R	P	A	R	P	<i>li</i>	<i>s.</i>	<i>d.</i>	
Pierce Croake of Moylessane Gent. Irish Papist	Moylessane three quarters of a colpe	1000	00	00	Arable	400	00	00	000	00	00	030	00	00
					Mount pasture }	600	00	00						
<p>The sayd three quarters of Moylessane are bounded on the east by the colpe of Clonomilcon in this parish, on ye south by the lands of Killehene in the Parish of Ballingarry on the West by the lands of Poinstowne in the parish of Fenor And on the North by ye one colpe & quarter of Buolick in this parish.</p>					<p>The sd Pierce Croake pprietor of the sd. 3 quarters in fee by descent from his Ancestors This land is wast without impvemt. onely ye walls of an old castle standing</p>									

James Earle of Ormond	Buolick one colpe & one qter colpe	A R P 1200 : 00 : 00	Arable } Mount } pasture } Bogg } pasture }	A R P 700 : 00 : 00 100 : 00 : 00 200 : 00 : 00	Turbary } red bog }	A R P 200 : 00 : 00	li 040 : 00 : 00
The sd. one colpe & one qter is bounded on the east by the lands of Garrincloghy in the parish of Fennor on the south by the 3 qter colpe of Moylessane in this parish, On the West & North by the Bogg of Elly.		The sd Earle of Ormond pprietor of ye sd one colpe & one quarter in fee by descent from his Ancestors Upon this land stands a good castle & some cabbins wanting repaire					
Pierce Lord Viscount Ikeryn Irish Papist	Clonomilcon one colpe	A R P 1031 : 00 : 00	Arable } Meddow } Mount } pasture }	A R P 400 : 00 : 00 011 : 00 : 00 600 : 00 : 00	Red bog	A R P 20 : 00 : 00	li 050 : 00 : 00
The sd colpe is bounded on ye east by ye colpe of Kilcowly in ye parish of Kilcowly on the south by Lisnamrock in ye parish of Ballingarry on ye west by the 3 qters of Moylessane in this parish And on the North by ye colpe & qter of Boelick in this parish.		The sd Lrd of Ikerin pprietor of this colpe in fee by descent from his Ancestors. Upon this land stands a good castle, a slate house with a large bawne & some houses abroad					
Totall of all the lands of this parish is		Number of plantn acres by estimate A 3231	Lands pfitable A 3011	Lands unprofitable A 0220	Value of all the sd lands li s. d. 120 : 00 : 00		

The Parish of Croaghane.

pag 37

The Meares and bounds of the sayd Parish at large sett forth with the severall Townshippes and parcells of land therein conteyned And the Tythes of the sayd parish

And first begininge at a ditch in the high way called Barnanalieghkilly bounded by Shangarry in the Parish of Mowny on the east of this parish and along that ditch to a bush called Skaghna-classy bounded by the sayd Shangarry, And from thence through shrubbs to a foord called Aghnatrierny bounded by the lands of Lismalin, And from thence by the side of the bogge called Monefoune to the bogge called Moneburnie bounded by Newtowne in the Barony of Middlethird, And by the side of that bogge to a heigh

way called Bellacartine bounded by the lands of Cloghtany in the Barony of Middlethird on the south, And from thence by the side of a bogge called Monevey to a ditch called Knockingellane And from thence by a ditch to a hill called Knockneskaghkilly bounded by the lands of Kilkennybeg on ye south west And from thence by a ditch to a heape of stones called Locht Walter And from thence by that ditch to a brook called Srughglicstoccky And along that brooke to a glynn called Inshygurtnymony bounded by

the lands of Killenayle in the parish of Killenayle, And thence from that brooke to a foord called Aghgurteene Dermody And from thence by a gutter to a field called Gortshifine bounded by the lands of Killenayle in the parish of Killenayle on the west, And from thence by a gutter to a foort called Ruan mcJames, & from thence by a ditch to a foord called Aghuelligaddy bounded by the lands of Ballynonty in the parish of Killenayle, And from thence by that brooke to a foord called Aghkeilefyan, And from thence by a brooke to a foord called Agh Itoire bounded by Lickfine in the parish of Kilkowly on the north of this parish And from thence by a gutter to a hill called Knockduffe, And from thence by a ditch to a foord called Aghkillibrishane And from thence by a brooke to a ditch called Cleygorticomusk & from thence by a ditch to the highway called Bohirmore, & along that way to a ditch that is on ye other side of Gortancomusk, & from thence by a ditch to the river called Owenbane, & along that river to a ditch called Cleynacorane, And from thence by a heigh way to a feild called

Acranillinvillin & from thence by a gutter to ye heigh way called Barnanaleighkelly first above written. The sd. parish lyeth in the Bary of Sleavardagh (except one colpe acre & $\frac{1}{2}$ in Cloghitany in ye Barony of Middlethird The Tythes both great & small thereof belonging to the Viccars it being collative by ye Bip of Cashell

The Tythes great & small of the } *li s. d.*
sd parish was worth in 1640 } 025 : 00 : 00
In the sd parish are fower }
plantn acres of Gleabland worth } 000 : 10 : 00
in 1640 }

The sd fower Acres are in Croaghane nere the lands of Ballykirine

The afforesd. containeth the severall townships or Villages hereunder written vizt. Croaghane, one colpe one qter, Coolequiell $\frac{1}{2}$ a colpe and $\frac{1}{2}$ a qter, Ballycurry one qter colpe, Ballykirine one qter colpe, Gortinassy two colpe acres $\frac{1}{4}$ & $\frac{1}{2}$ of Lickfine, Kilnahuane eight colpe acres.

THE PARISH OF CROAGHANE

pag. 38.

Proprietors names in 1640	Denominaçon of lands	Number of plantn acres by estimate			Lands pfitable & the Quantity			Lands unprofitable & the quantity			Value of ye whole & each of ye sd lands			
		A	R	P	A	R	P	A	R	P	li	s.	d.	
Pierce Lord Viscount Ikeryn Irish Papist	Kilnahuane eight colpe acres	300	00	00	Arable	150	00	00	000	00	00	015	00	00
					pasture	150	00	00						
<p>The sd eight colpe acres are bounded on the east by the halfe colpe $\frac{1}{2}$ qter of Coolequiell in this parish on the south & West by the lands of Killenayle in the parish of Killenaile, & on the north by the lands of Ballynonty in the parish of Killenayle</p>		<p>The sd. Lrd. of Ikeryn pprietor of these eight colpe acres in fee by descent from his Ancestors & in his possession in the yeare 1640 These eight colpe acres without any impvemt</p>												
Thomas Butler of Kilconnell in the Barony of Middlethird Esqr. Irish Papist	Croaghane one colpe & one qtr.	1500	00	00	Arable	800	00	00	000	00	00	100	00	00
					pasture pasture heathy meddow	346 450 004	00 00 00	00 00 00						
<p>The sd Croaghane is bounded on the east by the quarter of Knockanekitt in the parish of Mowny on the south by Newtowne in the barony of Middlethird on the West by the twelve colpe Acres & $\frac{1}{4}$ of Coolequiell in this parish, And on the North by the Quarter of Ballykirine in this parish.</p>		<p>The sd Thomas Butler pprietor of Croaghane in fee by descent from his Ancestors Upon this land stands a Castle wanting all reparation And all the land is Wast without impvemt.</p>												

Thomas Butler of Kilcoñell Esqr. Irish Papist	Ballincurry one q̄ter of a colpe	A R P 180 : 00 : 00	Arable pasture	A R P 80 : 00 : 00 100 : 00 : 00	A R P 000 : 00 : 00	li s. d. 15 : 00 : 00
	The sd q̄ter of a colpe is bounded on the east by the q̄ter colpe of Garrinoe in the parish of Mowny. On the south by the Quarter of Ballykirine On the West by the lands of Coolequiell and on the north by the quarter of Gortnassy all in this parish			The sd Thomas Butler pprietor of this quarter in fee by descent from his Ancestors. The sayd quarter is wholly Wast without impvemt.		

THE PARISH OF CROAGHANE

pag 39

Proprietors names in 1640	Denominaçon of lands	Number of Plantn acres by estimate	Lands pfitable & the quantity	Lands unpfitable & the quantity	Value of the whole & each of ye sd lands	
James Earle of Ormond	Gortnassy two colp acres	A R P 100 : 00 : 00	Arable	A R P 100 : 00 : 00	A R P 000 : 00 : 00	li s. d. 006 : 00 : 00
The sd two colpe Acres are bounded on the east by the q̄ter colpe of Garrinoe in the parish of Mowny. On the south by the lands of Ballincurry in this parish, on the west by Lickfine in this parish, & on the north by Killehine in the parish of Ballingarry			The sd Earle of Ormond Proprietor of this quarter in fee by descent from his Ancestors. This land is wholly wast without impvemt.			
James Earle of Ormond	Of Lickfine one quarter & halfe in this parish	A R P 400 : 00 : 00	Arable pasture	A R P 160 : 00 : 00 240 : 00 : 00	A R P 000 : 00 : 00	li s. d. 020 : 00 : 00
The sd q̄ter & ½ is bounded on the east by Killehene in the parish of Ballingarry, on the south by the lands of Coolequill in this parish, on the west by Ballynonty in the parish of Killenaile, And on the north by Lickfine in the parish of Kilcowly.			The sd Earle of Ormond Proprietor in fee by descent from his Ancestors All Lickfine is wast without impvemt. The other q̄ter & ½ of Lickfine is in the parish of Kilcowly			
Morish Stoke of Coolequiell Irish Papist	Coolequiell ½ a colpe & two colpe acres & halfe	A R P 800 : 00 : 00	Arable pasture	A R P 400 : 00 : 00 360 : 00 : 00	A R P 040 : 00 : 00	li s. d. 020 : 00 : 00
The sd lands of Coolequiell is bounded on the east by ye q̄ter colpe of Ballykirine in this parish, On the south by Kilkennybegg in the barony of Middlethird On the west by Kilmahuane in this parish, And on the North by the quarter & a halfe of Lickfine in this parish. The sd. Morish Stoake pprietor of Coole-			quiell in fee by descent from his Ancestors. Upon this land is a good castle yett wanting repayre & a Bawne & a thatcht house & six cabbins In these lands is a good coalemine for smithes.			

THE PARISH OF CROAGHANE

Proprietors names in 1640	Denominacon of lands	Number of plantn acres by estimate			Lands pfitable & the quantity			Lands unpfitable & the quantity			Value of the whole & each of the sd lands			
		A	R	P	A.	R.	P	A	R	P	li	s.	d.	
Wm. Butler of Ballykeryne Irish Papist	Ballykirine one q̄ter of a colpe	300	00	00	Arable	200	00	00	000	00	00	015	00	00
					Pasture	100	00	00						
		The sd q̄ter colpe is bounded on the east by the quarter of Garrinoe in the parish of Mowny, on the south by the colpe & one q̄ter of Croaghane On the west by Coolequiell & on the North by the Quarter of Ballincurry all in this parish					The sd. Wm. Butler proprietor of this quarter in fee by descent from his ancestors Upon this land stands a little old castle, wanting repaire, & a thatcht house with fower or five cabbins.							
Totall	The sume of all the lands in this parish is	Number of plantn acres by estimate			Lands pfitable & the quantity			Lands unpfitable & ye quantity			Value of all ye sd lands			
		A			A			A			li	s.	d.	
		3680	00	00	3640	00	00	0040	00	00	191	00	00	

The Parish of Kilcowly.

THE MEARES AND BOUNDS of the sayd Parish at large sett forth with the severall Townshipps and parcells of land therein conteyned And the Tythes of the sayd Parish.

And first begining at a Glin called Faylenegowre bounded by Newtowne in the county of Kilkenny on the east of the sd parish And from thence by the brooke of Faylenegowre to the foord called Bealdorogh upon the sd brooke, & from thence by a brooke to a well called Bellabowne bounded by Baggane in the County of Kilkenny, And from thence by a brooke to the meare of Wmstowne called Wmstowne springe bounded by the lands of Ballygalnaine in the parish of Ballingarry on the South And from thence by a ditch to Barnaclenoe bounded by the lands of Ballingarry And from thence through a glin to a broke called Shrughecleangale bounded by the lands of Clonomilcon in the Parish of Buolick On the West of the sd. Parish. And from thence along that brooke to a ditch called Gurteenegea bounded by the sd. Clonomilcon and from thence

bogg called Fowercranagh bounded by Buolick in ye parish of Buolick, & from thence by a gutter to a little brooke called Countyboy bounded by Garriloghly in the Parish of Fennor on the North of this Parish And from thence along a brooke to a field called Parke George bounded by Urard in the parish of Fennor And from thence by that brooke to another brooke, that parts this parish from Furlingfoord in the County of Kilkenny, And from thence by that brooke to a foord called Aghuellanamoriske bounded by Furlingfoord in the County of Kilkenny, And from thence along that brooke to a foord called Aghgragehisee bounded by Newtowne in the County of Kilkenny and from thence by a glyn to a lane that is between Gortnamony in this parish and Coshereagh in the County of Kilkenny; And from thence by a ditch to Faylenegowre first above written

The Parishes of Buolick & Fennor are betweene the above pte of this parish & the ensueing townes being of the parish of Kilcowly Vizt halfe of Ballynonty; five colpe acres of Poinstowne.

by a ditch to a little [brook] called Srugheclonomilcon, and from thence along that brooke to the

Halfe Lickfine, and Glangoale Their meares & bounds are as followeth.

And first at a Foord called Agh Itoghir bounded by the lands of Killehene in the parish of Ballingarry on the east, And from thence along that brooke to the Mill of Lickfine bounded by the Parish of Croaghane on the south & from thence by that brooke to the Mill of Ballynonty bounded by the parish of Killenayle on the West & from thence by a ditch to a foort called Rahin Cantwell And from thence by a ditch to a little hill called Knockane Duraine bounded by the lands of Killins, & from thence to the little brooke called Elleshriagh on the North and from thence by ditches to a stone called Cantwellstone, And from thence by a ditch to a Well called Poul Iusky And from thence to the Foord called Aghitowre first named

The sd parish lyeth all in the barony of Sleavardagh (except Newtowne part of this parish lyeing in the County of Kilkenny.⁽¹⁾) The Rectory being intirely imppriat was possessed by James Earle of Ormond by patent from the Crowne (as wee are informed)

The Tythes great & small of the } *li s. d.*
sd parish was worth in the yeare } 049 : 00 : 00
1640 }

In the sayd Parish are the underwritten Townships vizt Kilcowly one colpe Guinigh three quarters of a colpe, Lisduffe one quarter of a colpe Garransallagh halfe a quarter of a colpe, Glanigoile one colpe, Kilbrennell² two colpe acres, and Ballynonty halfe a colpe.

THE PARISH OF KILCOWLY

pag 42

Proprietors names in 1640	Denominacon of Lands	Number of Plantn Acres by estimate			Quantity of pfitable Lands			Quantity of unpfitable Lands			Value of the whole & each of the sayd lands						
		A	R	P	A	R	P	A	R	P	<i>li</i>	<i>s.</i>	<i>d.</i>				
James Earle of Ormond & Thomas Cantwell of Glangale Irish Papist	Glangale one colpe	1000	00	00	Arable pasture	600	00	00	400	00	00	000	00	00	049	00	00
	<p>The sayd Glanegale is bounded on the east by the lands of Poinstowne in this parish, On the south by the halfe colpe of Ballynonty in this parish on the west by the three qters of Killins in the Parish of Killenayle, And on the North by the Bogg of Ely.</p> <p>The sd Earle of Ormond pprietor of a halfe colpe in fee by descent from his Ancestors.</p> <p>The sd Thomas Cantwell pprietor of the</p>			<p>other halfe colpe in fee by descent from his Ancestors</p> <p>The pasture of these lands was held in comōn betweene the sd. pprietors without partition and their arable lands intermingled each with the other, soe as it could not be particularly & distinctly bounded</p> <p>This colpe is wholly wast without impvent.</p>													
Hierom Alexander of Dublyn Protestant	Kilcowly one colpe	1200	00	00	Arable Pasture Meddow	600	00	00	400	00	00	100	00	00	060	00	00
	<p>The sayd colpe is bounded on the North & east by the qter colpe of Lisduffe in this parish on the south by the three quarters of Grainge in this parish & on the West by the colpe of Clonomilcōn in the parish of Buolick.</p> <p>The sd Hierom Alexander Proprietor of</p>			<p>this colpe in fee by purchase from the Earle of Ormond (as wee are informed)</p> <p>Upon this land stands a greate decayed Abey, & a Mill</p> <p>The sd. Towne is Inhabitted, & many cabbins.</p>													

¹This parish also extended to the barony of Eliogurty ; see page 49.

²Particulars not given ; nor are these lands returned in the Book of Distribution. An examination of the Down Survey barony map, in conjunction with the description of the lands of Kyllenaile, (page 104), suggests that the lands of Kilbrennell lay within the boundaries of Kyllenaile.

Hierom Alexander of Dublyn Protestant	Graig Ihysy $\frac{1}{4}$ a q̄ter of a colpe	A R P 130 : 00 : 00	Arable pasture	A R P 120 : 00 : 00 010 : 00 : 00	A R P 000 : 00 : 00	li s. d. 010 : 00 : 00
	The sd quarter is bounded on the east & north by Carnageale in the County of Kilkenny, on the south & west by the colpe of Kilcowly & 3 q̄ters of a colpe of Grainge in this parish			The sd Hierom Alexander pprietor of this $\frac{1}{4}$ quarter in fee by purchase from the Earle of Ormond (as wee are informed) This halfe quarter is wast without impvemt		

THE PARISH OF KILLCOWLY

Proprietors names in 1640	Denominaçon of Lands	Number of plantn acres by estimate	Lands pfitable & the quantity	Lands unpfitable & the quantity	Value of the whole & each of ye sd lands		
Hierom Alexander of Dublyn Esqr Protestant	Grangkilcowly three q̄ters of a colpe	A R P 800 : 00 : 00	Arable Pasture Mount } pasture }	A R P 0300 : 00 : 00 0200 : 00 : 00 300 : 00 : 00	A R P 000 : 00 : 00	li s. d. 024 : 00 : 00	
	The sayd Grange is bounded on the East by Raggon in the County of Kilkenny. on the south & West by the colpe of Clonomilcõn in the parish of Buolick, & on the North by the Colpe of Kilcowly in this parish The sd. Hierom Alexander pprietor in fee			by purchase from the Earle of Ormond (as wee are informed) Upon these 3 q̄ters stands a castle wanting repaire with some cabbins			
Pierce Lord Viscount Ikeryn Irish Papist	Lissduffe one quarter of a colpe	A R P 230 : 00 : 00	Arable Pasture	A R P 200 : 00 : 00 020 : 00 : 00	Redd } Bogg }	A R P 010:00:00	li s. d. 010 : 00 : 00
	The sd quarter of Lisduff is bounded on the east & north by Greene in the County of Kilkenny on the south by the $\frac{1}{4}$ quarter of Graige Ihysy in this parish and on the west by the colpe of Urard in the Parish of Fennor.			The sd Lord of Ikeryn pprietor of this quarter in fee by descent from his Ancestors & in his possession in 1640. This quarter is wholly waste without impvemt.			
Pierce Butler of Callin Esqr. Irish Papist	Garransallagh halfe a q̄ter of a colpe	A R P 100 : 00 : 00	Arable Pasture	A R P 60 : 00 : 00 40 : 00 : 00	A R P 000 : 00 : 00	li s. d. 006 : 00 : 00	
	The sd hale quarter is bounded on the east by Wmstowne in ye parish of Ballingarry, On the south & west by the 3 q̄ters of Grainge in this parish And on the North by Bogan in the County of Kilkenny			The sd Pierce Butler pprietor of this halfe quarter in fee by descent from his Ancestors. This halfe quarter is wast without any impvemt.			

THE PARISH OF KILCOWLY

page 44

Proprietors names in 1640	Denominaçon of lands	Number of plantn acres by estimate	Lands pfitable & the quantity	Lands unpfitable & the quantity	Value of the whole & each of the sayd lands
Pierce Lord Viscount Ikeryn Irish Papist	Of Ballynonty one quarter colpe in this parish	A R P 300 : 00 : 00	Arable 100 : 00 : 00 Pasture 200 : 00 : 00	A R P 000 : 00 : 00	li s. d. 010 : 00 : 00
		<p>The sd quarter colpe is bounded on the east by the colpe of Glangale in this parish on the south by the eight colpe acres of Kilnahuane in the parish of Croaghane, On the West by the lands of Killenaile in the parish of Killenaile & on the North by the lands of Killins in the sd parish.</p>		<p>The sd Lord of Ikeryn pprietor of the sd qtr colpe in fee by descent from his Ancestors, & in his possession in 1640. This is wast Upon it stands a Mill seate without any maner of impvemt. The other qtr is in Killenaile parish</p>	
James Earle of Ormond	Halfe Lickfine being one qter & $\frac{1}{2}$ in this parish	A R P 418 : 00 : 00	Arable 200 : 00 : 00 Pasture 200 : 00 : 00	A R P 018 : 00 : 00	li s. d. 20 : 00 : 00
		<p>The sd lands of Lickfine is bounded on the east by the lands of Killehene in the parish of Ballingarry; on the south by the other $\frac{1}{2}$ colpe of Lickfine in ye parish of Croaghane On west by the lands of Ballynonty in this parish And on the North by the lands of Glangale in this parish</p>		<p>The sd. Earle of Ormond pprietor in fee by descent from his Ancestors This qter & $\frac{1}{2}$ is absolutely waste upon wch stands ye seate of a Mill & noe other impvemt.</p>	
Pierçe Cantwell of Poinstowne Irish Papist	One quarter of a colpe of Poins-towne	A R P 300 : 00 : 00	Arable 200 : 00 : 00 Pasture 100 : 00 : 00	A R P 000 : 00 : 00	li s. d. 010 : 00 : 00
		<p>The sd. qtr is bounded on the east by the $\frac{1}{2}$ colpe of Poinstowne in ye parish of Fennor on the south by ye sd $\frac{1}{2}$ colpe, on the West by ye lands of Glangale in this parish, & on the north by the bogg of Elly</p>		<p>The sd. Pierce Cantwell pprietor of this qter in fee by descent from his Ancestors. This qter is wast without impvemt</p>	
Totall	the sume of all the lands in this Parish is	Number of plantn acres by estimate	Lands pfitable	Lands unpfitable	Value of all the sd. lands
		A 4478 : 00 : 00	A 4350 : 00 : 00	A 0128 : 00 : 00	li s. d. 0199 : 00 : 00

The Parish of Kilmanemnane

pag 45

THE MEARES AND BOUNDS of the sayd Parish at large sett forth with the severall parcellls of land and townships therein conteyned And the Tythes of the sayd parish.

And first begining at a foord called Agh Iterry bounded by the lands of Cuolighmore in the County of Kilkenny on the East of this parish And from thence by a gutter to a foord called Aghportaine bounded by the lands of Kiltollegane in the County of Kilkenny on the east and from thence by a gutter to a brooke called Gassycomsy bounded by the lands of Bellaghoge in the parish of Grange on the South And from thence along that brooke to another brooke called Scrihantobburidore bounded by the sayd lands & parish of Grange on the south of this parish And from thence along that brooke by a high way roade to a foord called Aghlinenebrone meareing with the afforesd lands of Grange on the south And from thence up by a brooke to a pitt called Classhanry bounded by the lands of Glaneskagh in the parish of Grange on the south, And from thence by topps of Mountaines upp to a gapp called Bellagurtroe bounded by the lands of Clorhane in the Barony of Middlethird on the West, and from thence by a gutter that runs to ye brooke called Kealmonomile bounded with the lands of Clorane afforesd in the Barony of Middlethird on the West, And from thence along that brooke to a foord called Aghirossan on the river Annor on the west bounded by the lands of Clorane afforesaid in the Barony of Middlethird & the sd river of Annor boundinge along by a ditch called Cleyduffe And by the afforesd. ditch of Cleyduffe to the heigh way meareing

with Keilnegrnagh & Cappaghmore in the Parish of Clonine in the Barony of Sleavardagh, And from that high way to a tree called Sillaghmore bounded by the lands of Kilnegrnagh in the parish of Clonene, And from that Sillaghmore through shrubbs to a plaine field called Farrin Tobyn bounded by the lands of Tobursloge in the Parish of Isert Kierane on the North and from the afforesd. Farrin-Tobyn by a ditch side to a river called Bellakyhy boundinge by the lands of Ballynaclony in the parish of Isertkierane on the north and from thence by the afforesd. river to the river of Bleanvally bounded by the lands of Bifertstowne in the parish of Isert Kierane in the barony of Sleavardagh on the North, and by the afforesd river to the foord Aghmononhuane bounded by the lands of Bifertstowne in the parish of Isert Kierane, on the North And from that foord to a high roade comonly called Bohirnicoologegihirdigh bounded by the lands of Bifertstowne on the north of the sd parish of Iserkierane And from that road by a high way to a field called Gortiroad bounded by ye lands of Classiginy in the Parish of Isert Kierane in the Barony of Sleavardagh on the North, And from the afforesd. Gort Irode by a ditch side to a wood comonly called Fennanemore bounded by the lands of Ballynenaighe in the Barony of Middlethird on the north And from thence through the shrubbs of Fennanemore to an oake called Darrinfahane bounded by the lands

THE PARISH OF KILMANEMNANE

pag. 46

of Ballylenaine afforesayd in the Barony afforesayd on the North And from thence by a ditch side to a pitt called Classnagoure bounded by the lands & parish of Lismalin in the Barony of Sleavardagh on the North, And from thence by a gutter to a bogg called Moneroe, bounded by the lands of Ballymonine in the parish of Modessill on the north, And from thence by another gutter to Eskiriell bounded by the afforesd lands of Ballymonine in the parish of Modessell on ye North And from thence by a gutter to a Red bogg called Monenyly bounded by the lands of Jamestowne in the parish of Modessell on the North, And from thence by a gutter through boggs to a foord called Aghytarry bounded by the lands of Cuolighmore in the County of Kilkenny on the south as is above menconed

The sd parish lyeth intirely in the Territory of Quemsy in this Barony, the imppriat Rectory thereof being possessed by David Roth of Tullaghmaine in the County of Kilkenny Esqr. By Patent from the Crowne (as wee are informed) The Tythes belonging to the Imppriat Rectory being two thirds of all the Tythe both great & small The other third belonging to the Viccar.

The Great & small tythes of the	£	s.	d.
sd parish was worth 1640	035	00	00
In this parish are three plantn			
acres of Gleabland neare the			
Church of Kilmanemnane &			
worth in 1640	00	10	00

The sd parish containeth the severall Towne shippes or Villages hereunder written vizt. Killaghy halfe a colpe Cappoge the 8th part of a colpe, Clongouse one qter of a colpe, Kilmanenane 4 colpe acres Ballylongane 4 colpe acres, Ballyhonechan one quarter colpe, Monedobburud 3 colpe acres, Molonolly 3 colpe

acres Killelea 8th colpe acres Ballyduigine halfe a qter colpe Ballydavid 4 colpe acres Clonelaghy 4 colpe acres Ballywalter 4 colpe acres Gurteene $\frac{1}{2}$ a qter colpe Westpoulecapple one qter colpe Eastpoulecapple one qter colpe Ballyculline 4 colpe acres In all 3 colpe 3 qters & $\frac{1}{2}$ colp acre.

Proprietors names in 1640	Denomination of Lands	Number of Plantn acres by estimate			Lands pfitable & the quantity			Lands unprofitable & the quantity			Value of ye whole & each of the sayd lands.				
		A	R	P	A	R	P	A	R	P	li	s.	d.		
James Tobyn of Killaghy Irish Papist	Killaghy $\frac{1}{2}$ a colpe	531	00	00	Arable	310	00	00	000	00	00	030	00	00	
					Meddow	006	00	00							
					Pasture	205	00	00							
					timber woods	010	00	00							
<p>The sd $\frac{1}{2}$ colpe is bounded on ye east by ye $\frac{1}{4}$ colp of Clongouse in ye parish of Kilmanemnanane On ye south by the 4 colpe Acres of Bifertstowne in ye parish of Isert Kierane, On the west by the 4 colpe acres of Ballyvadlea in the sd parish, & on the north by the 6 colp acres of Ballymonine in ye parish of Moddessill.</p> <p>The sd James Tobyn pprietor of the sd</p>													<p>$\frac{1}{2}$ colpe in fee by descent from his Ancestors</p> <p>Upon the sd. lands stands a castle lately repaired at ye States charge with a bawne, two thatcht houses within the same & 12 houses & cabbins abroad.</p> <p>There is ten acres of timber wood upon this land eight miles from Carrick.</p>		

THE PARISH OF KILMANEMNANE

pag 47

Proprietors names in 1640	Denominaçon of lands	Number of plantn acres by estimate			Lands pfitable & the quantity			Lands unprofitable & the quantity			Value of the whole & each of the sd. lands.				
		A	R	P	A	R	P	A	R	P	li	s.	d.		
James Tobyn of Killaghy Irish Papist	Cappoge the 8th part of a colpe	140	00	00	Meddow	005	00	00	Shrubby } boggs }	21	00	020	00	00	
					Arable	050	00	00							
					Pasture	064	00	00							
<p>The sd Cappoge is bounded on the east by the lower colpe acres of Ballylongaine in the Parish of Kilmanemnanane on the south by the 4 colpe acres of Kilmanemnanane & ye sd parish On the West by the three colpe acres of Mullenolly in the aforesd. parish & on the north by</p>													<p>the quarter colpe of Clongouse in the sd. Parish.</p> <p>The sd James Tobyn inheritor of the sd. Cappoge in fee by descent from his ancestors</p> <p>This towne is wholly wast without impvemt.</p>		
James Tobyn of Killaghy Irish Papist	Clongouse one qter of a colpe	426	00	00	Arable	210	00	00	Shrubby } Bogg } Redd } bogg }	050	00	020	00	00	
					pasture	110	00	00							
					Meddow	006	00	00							
<p>The sd. Quarter colpe is bounded on the East by Attynoe in the County of Kilkenny on the south by the 4 colpe Acres of Ballylonigane in this parish, On the West by the halfe colpe of Killaghy in this parish, And on the North by</p>													<p>the six colpe acres of Ballymonine in the Parish of Moddeshill</p> <p>James Tobyn pprietor of the sd quarter in fee by descent from his Ancestors</p> <p>This land is wholly wast without impvemt</p>		

James Tobyn of Killaghy Esqr. Irish Papist	Kilmanemnane 4 colpe acres	A R P 227 : 00 : 00	Arable Meddow timber wood	A R P 130 : 00 : 00 002 : 00 : 00 035 : 00 : 00	Boggy Shrubbs	A R P 160:00:00	li s. d. 020 : 00 : 00
		<p>The sd 4 colpe acres are bounded on the east by ye 4 colpe acres of Ballylonegane in the Parish of Kilmanemnane On the south by the 4 colpe acres of Ballydavid in the afforesd. parish On the west by the three colpe acres of Monodoburudd in the aforesaid parish, And on the North by the halfe qter colpe of Cappoge in the afforesd parish.</p>			<p>The sd James Tobyn pprietor of these 4 colpe acres in fee by descent from his Ancestors. Upon these lands are thirty fower Acres of timber wood seaven miles from Carrick This land is wholly wast.</p>		

THE PARISH OF KILMANEMNANE

Proprietors names in 1640	Denominaçon of Lands	Number of Plantn acres by estimate	Lands pfitable & the quantity	Lands unpfitable & the quantity	Value of the whole & each of ye sd lands		
James Tobyn of Killoghy Esqr. Irish Papist	Ballylonegane 4 colpe acres	A R P 286 : 00 : 00	Arable pasture Meddow	A R P 180 : 00 : 00 086 : 00 : 00 002 : 00 : 00	Red bog	A R P 018:00:00	li s. d. 020 : 00 : 00
		<p>The sd 4 colpe Acres are bounded on the east by the quarter colpe of Westpollcappie in the parish of Kilmanemnane on the south by the halfe quarter of Bally Duigine in the afforesd parish on the north by the qter of Clonegouse in the sd parish, And on the west by the halfe quarter of Cappoge in the sd parish</p>			<p>James Tobyn pprietor of the sd 4 Acres in fee by descent from his Ancestors This land is wholly wast without improvmnt.</p>		
James Tobyn of Killaghy Irish Papist	Ballylonechan one quarter colpe	A R P 328 : 00 : 00	Arable Shrubby pasture Meddow	A R P 248 : 00 : 00 075 : 00 : 00 005 : 00 : 00	A R P 000 : 00 : 00	li s. d. 015 : 00 : 00	
		<p>The sd quarter of Ballylonechane is bounded on the east by Ballyduigine in the Parish of Kilmanemnane on the south by Grangemockler in the parish of Grangmoclcr On the west by the 4 colpe acres of Ballydavid in the parish of</p>			<p>Kilmanemnane and on the north by the 4 colpe acres of Kilmanemnane in the sd parish The sayd James Tobyn pprietor of the sd. quarter in fee by descent from his Ancestors. All wast</p>		
James Tobyn of Killaghy Irish Papist	Mono Dobburud 3 colpe acres	A R P 185 : 00 : 00	Arable Meddow pasture	A R P 100 : 00 : 00 005 : 00 : 00 040 : 00 : 00	A R P 40:00:00	li s. d. 015 : 00 : 00	
		<p>The sd 3 colpe Acres are bounded on the east by the 4 colpe Acres of Kilmanemnane in this parish on the south by the 8th colpe Acres of Kiletlea in the sd parish of Kilmanemnane On the West by the 4 colpe Acres of Ballyculline in the sd parish & on the North by the</p>			<p>4 colpe Acres of Bifertstowne in the parish of Isert Kierane The sd. James Tobyn pprietor of ye sd. 3 colpe acres in fee by descent from his Ancestors. This towne is wast & upon it stands a Mill seate upon a little brooke.</p>		

THE PARISH OF KILMANEMNANE

pag 49

Proprietors names in 1640	Denominaçon of Lands	Nuber of plantn. acres by estimate	Lands pfitable & the quantity	Lands unpfitable & the quantity	Value of the whole & each of the sd lands
		A R P	A R P	A R P	li s. d.
James Tobyn of Killaghy Esqr. Irish Papist	Molonolly 3 colpe acres	150 : 00 : 00	Arable 106 : 00 : 00 pasture 040 : 00 : 00 Meddow 004 : 00 : 00	000 : 00 : 00	010 : 00 : 00
		<p>The sd. 3 colpe acres are bounded on the east by the $\frac{1}{2}$ qter of Cappoge in this parish on the south by the three colpe acres of Monodobborud in this parish On the west by the 4 colpe acres of Bifertstowne in the parish of Isertkirane</p>		<p>And on the North by the halfe colpe of Killaghy in this parish. James Tobyn pprietor of these 3 colpe acres in fee by descent from his Ancestors. This land is wholly wast, Upon it stands a mill seate upon a little brooke.</p>	
James Tobyn of Killaghy Esqr. Irish Papist	Keiletlea 8th colpe acres	516 : 00 : 00	Arable 140 : 00 : 00 Meddow 006 : 00 : 00 pasture 100 : 00 : 00 Timber Wood } 140 : 00 : 00	Rocky mount boggy shrubby pasture } 080:00:00 050:00:00	020 : 00 : 00
		<p>The sd 8th colpe Acres are bounded on the east by the one colpe acre of Ballyntohill in the parish of Kilmanemnane On the south by the 4 colpe acres of Glanskagh in the parish of Grangmocler, On the west by the lands of Clorhane in the Bary. of Middlethird & on ye north by ye 4 colpe acres of Clonelaghy & $\frac{1}{2}$</p>		<p>qter colpe of Gurteene in ye parish of Kilmanemnane The sd James Tobyn pprietors of ye sd 8th colpe acres in fee by descent from his Ancestors. Here is one hundred & forty acres of timber wood distant six miles from Carrick This land is wast without impvemt.</p>	
Edward Comerford of Callin in the County of Kilkenny Irish Papist	Ballyduigine $\frac{1}{4}$ a qter of a colpe	149 : 00 : 00	Arable 065 : 00 : 00 pasture 065 : 00 : 00 Meddow 004 : 00 : 00	Redd Bogg } 015:00:00	010 : 00 : 00
		<p>The sd $\frac{1}{4}$ qter is bounded on ye east by the qter of Westpoulcapple in the parish of Kilmanemnane & alsoe wth. Kelamery in ye County of Kilkenny on the south by the quarter colpe of Ballylongane in this Parish on the west by the 4 colpe acres of Kilmanemnane in the sd. parish & on the north by ye 4 colpe acres of Ballylongecane in this parish</p>		<p>The sd Edward Comorford pprietor of this $\frac{1}{4}$ qter by purchase from John Tobyn of Ballyduigin 5 or 6 years before the Rebellion (as wee are informed) This land is wast.</p>	

THE PARISH OF KILMANEMNANE

Proprietors names in 1640	Denominaçon of lands	Number of Plantn acres by estimate			Lands pfitable & the quantity			Lands unpfitable & the quantity			Value of the whole & each of the sd lands				
		A	R	P	A	R	P	A	R	P	li	s.	d.		
James Tobyn of Ballydavid Irish Papist	Ballydavid 4 colpe acres	370	00	00	Arable	140	00	00	Shrubbs	024	00	00	030	00	00
					pasture	200	00	00							
					Meddow	006	00	00							
<p>The sd fower colpe acres are bounded on the North by the 4 colpe acres of Kilmanemnane in this Parish</p> <p>the east by the q̄ter of Ballylonchane in this parish, on the south by the ½ colpe of Grange in the parish of Grangmoeler, on the west by the eight colpe acres of Killetlea in this parish & on</p> <p>The sd James Tobyn pprietor of the sd 4 Acres in fee by descent from his Ancestors. This land is totally wast.</p>															
Thomas Tobyn of Kilnegranagh Irish Papist	Clonilaghy 4 colpe acres	259	00	00	Arable	150	00	00	000	00	00	016	00	00	
					pasture	105	00	00							
					Meddow	004	00	00							
<p>The sd 4 colpe are bounded on the east by ye 8th colpe Acres of Killetlea in this Parish</p> <p>On the South by the lands of Clorane in the Barony of Middlethird, on the west by ye halfe quarter of Cappaghmore in the parish of Clonine & on the North by the 4 colpe acres of Ballywalter in this parish</p> <p>The sd Thomas Tobyn pprietor of the sd 4 colpe acres in fee by descent from his Ancestors. This land is wholly wast.</p>															
Thomas Tobyn of Kilnegranagh Irish Papist	Ballywalter 4 colpe acres	374	00	00	Arable	160	00	00	Shrubbs	80	00	015	00	00	
					Pasture	130	00	00							
					Meddow	004	00	00							
<p>The sd 4 colpe acres are bounded on the east by ye ½ q̄ter of Gurteene in this Parish, On the South by the 4 colpe Acres of Clonilaghy in the afforsd parish, On the west by ye ½ q̄ter of Cappaghmore in the parish of Clonine in the</p> <p>Barry of Middle third & on the North by the 4 colpe acres of Ballyculline in this Parish</p> <p>The sd Thomas Tobyn pprietor of the sd 4 acres in fee by descent from his Ancestors This land is wholly wast.</p>															

THE PARISH OF KILMANEMNANE

Proprietors names in 1640	Denominaçon of lands	Number of plantn acres by estimate			Lands pfitable & the quantity			Lands unpfitable & the quantity			Value of the whole & each of ye sd lands				
		A	R	P	A	R	P	A	R	P	li	s.	d.		
Thomas Tobyn of Gurteene Irish Papist	Gurteene ½ a qter of a colpe	125	00	00	Arable	70	00	00	Shrubbs	12	00	010	00	00	
					Pasture	40	00	00							
					Meddow	03	00	00							
<p>The sd. ½ qter is bounded on the east by the 3 colpe acres of Monodoburd in this parish on the south by the 8th colpe acres of Killetlea in this parish On the west by ye 4 colpe acres of Bally Walter in this parish, & on the North</p> <p>by the 4 colpe acres of Ballyculline in this parish</p> <p>The sd Thomas Tobyn pprietor of the sd 4 colpe acres in fee by descent from his Ancestors This land is wast.</p>															

Thomas Tobyn of Poulcapple Irish Papist	Westpoulcapple one quarter of a colpe	A R P 275 : 00 : 00	Arable pasture Meddow	A R P 110 : 00 : 00 130 : 00 : 00 004 : 00 : 00	Shrubbs Redd Bogg	A R P 13:00:00 18:00:00	li s. d. 020 : 00 : 00
	The sd. q̄ter colpe is bounded on the east by ye q̄ter of Eastpoulcapple in this parish on the South by the ½ quarter of Ballyduigan in this parish; On the west by the 4 colpe acres of Ballylongane in this parish & on the North by the q̄ter of Clongouse in this parish		The sd. Thomas Tobyn pprietor of this q̄ter in fee by descent from his Ancestors Upon the sd lands is fiteene acres of timber wood seaven miles from Carrick This land is wast				
Richard Butler of Kilcash in the Barony of Iffay & Offay Esqr. Irish Papist	Eastpoulcapple one q̄ter of a colpe	A R P 300 : 00 : 00	Arable pasture Meddow	A R P 140 : 00 : 00 089 : 00 : 00 004 : 00 : 00	Shrubbs Redd bogg	A R P 06:00:00 061:00:00	li s. d. 030 : 00 : 00
	The sd q̄ter of a colpe is bounded by ye East by the lands of Cuolaghmore & Garrickene in the parish of Cuolaghmore in the County of Kilkenny On the south by the sayd County of Kilkenny On the West by the q̄ter of Westpoulcapple & on the North by the q̄ter of Clongouse in this parish		The sd Richard Butler pprietor of this quarter of a colpe in fee by conveyance from his Father. This land is wast.				

THE PARISH OF KILMANEMNANE

Proprietors names in 1640	Denominacon of Lands	Number of Plantn acres by estimate	Lands pfitable & the quantity	Lands unpfitable & the quantity	Value of the whole & each of ye sd. lands.	
Walter Tobyn of Ballycullin Gent. Irish Papist	Ballyculline 4 colpe acres	A R P 356 : 00 : 00	Arable pasture Meddow timber woods	A R P 155 : 00 : 00 105 : 00 : 00 004 : 00 : 00 012 : 00 : 00	Shrubbs 80:00:00	li s. d. 015 : 00 : 00
The sd 4 colpe Acres are bounded on ye east by the 3 colpe Acres of Monodoburud in this parish. On the south by the ½ q̄ter of Gurteene in this parish: On the West by the 4 colpe acres of Cappagnagarrane in the parish of Isertkierane, And on the North by the 4 colpe acres of Bifertstowne in the sayd parish of Iserkierane		The sd. Walter Tobyn pprietor of the sd. 4 colp Acres in fee by conveyance from his Father. Upon this land is twelve acres of timber wood seaven mile from Carrick This land is wast without impvemt				
The Totall	The sume of all the lands in the sayd parish	A R P 4991 : 00 : 00	Lands pfitable A 4313 : 00 : 00	Lands unpfitable A 0678 : 00 : 00	Value of all the sd lands li s. d. 0316 : 00 : 00	

The Parish of Grangmockler¹

THE MEARS AND BOUNDS of the sayd Parish att large set forth with the severall Townshipps and parcels of land therein contained with the Tythes of the sayd Parish

And first begininge at a foord called Aghgaruffe bounded by the lands of Killamery in the County of Kilkenny upon the east of the sd Parish, And from thence by a ditch to Knockannemockilly bounded by the lands of Killamerry in the said County on the east And from thence by a ditch to a brooke called Tubburcullin bounded by the lands of Moclery in the sd. County of Kilkenny on the East and along the sd brooke to the river Lennan bounded by the lands of Meallaghmore in the afforesd. County on the East & along that river to the brooke of Garrimorish bounded by Atti James in the parish of

pag 53

Newtownelenane in the Barony of Iffay & Offay on the south & along that brooke to a well called Toburnmarcurragh bounded by the lands Raghclarish in the Barony of Iffay & Offay on the South of the sd Parish. And from thence to a foord called Aghuerriggagh upon the river of Lennane bounded by the lands of Garriduffe in the barrony of Iffay & Offay on the south And from thence by ye sayd river to a pitt called Clashriagh bounded by the afforesd towne & barony on the south. And from thence by a ditch to a topp of a hill called Ardbane bounded by the lands of Lissodobbur in the afforesd Barony on the south And from thence by another ditch to the brooke of Glanboure bounded by the lands of Brittas in the afforesayd barony on the south, And from thence by a gutter to a foord called Aghnacarty bounded by the lands of Kilcash in the sayd Barony on the South & from

thence by a ditch side to a moate called Rahingrihy, bounded by the lands of Brenarmore in the afforesayd Barony on the West, And from thence by a ditch to the Mill foord on the River Lennan bounded by the lands of Brenarmore afforesayd, And by that river along to the bogg called MoneJadeine on the topp of a heigh hill called Shygowny bounded by the land of Clorane in the barony of Middlethird on the West And from thence by topps of Rocks & Mountaines to a brooke called Glanebroane bounded with the lands of Killetlea in the Parish of Kilmanemane in the Barony of Sleavardagh on ye north And along that brooke to a high way that goeth through a foord called Aghlinebroane bounded by the afforesd lands & parish on the north. And from that brooke along by the high way to the foord of Tobburudore bounded by the lands of Ballylonechane in the afforesd. parish of Kilmanemane on the north. And from that foord a brooke runs along to the river called Gassicomsy bounded by Ballyduigine in the afforesd parish on the north. And from thence by a gutter to ye foord called Aghgarruffe as above written

The sayd Parish lyeth most part in the territory of Sleavedeely in this Barrony part thereof lyeing in the Barony of Iffay and Offay² The Imppriat Rectory thereof beinge divided betweene James Earl of Ormond The Lord Esmond & Sr Dungane Vizt. the Imppriat Rectory of Garranegibbon held by patent from the Crowne by the Earle of Ormond The Improprate Rectory of Grangmockler & the Imppriat Viccarage of the whole parish held by

¹ Now represented by the parishes of Garranegibbon (pt), Templemichael, and Grangemockler.

² The part of the parish of Grange Mockler said to be in the barony of Iffa & Offa is not specifically described in the Civil Survey for that barony; nor is it returned in the Book of Distribution. The parishes in Iffa & Offa barony, adjoining Grange Mockler, are Killmurry & Newtownelenane, while the adjoining lands are those of Rathclaris and Garryduffe. These lands are shown in the scheduled sections of the Civil Survey, in the Book of Distribution, and on the Down Survey barony map, as belonging to the parishes of Killmurry & Newtownelennane respectively. If, however, the boundary points and places given in the Civil Survey for these parishes are examined, in conjunction with the barony map, it will be found that the lands of Garryduffe lie outside these boundaries. This affords a clue to a, or the, part of Grangemockler parish in Iffa & Offa. Confirmation is forthcoming in the description of the boundaries of Killmurry parish (pages 265-6), where certain lands are stated to be bounded by the lands of "Garryduffe in the parish of Grangmoeler."

As to Rathclaris, see note page 146.

the Lord Esmond And the Imppriat Rectory of Tample Michell held by Sr John Dungan of the County of Dublin Knight by Patent from the Crowne as wee are informed. The tythes belonging to ye Imppriat Rectory being two thirds, & the other third belonging to the Viccarage.

The Tythes both great & small } *li s. d.*
of soe much of the sd. parish as } 040 : 00 : 00
lyeth in this Baŕy were worth in }
the year 1640

The sd. Parish hath the ensueing Town-

ships or villages within it (Vizt) Grange Mockler $\frac{1}{2}$ a colpe Mangan 3 colpe acres & a $\frac{1}{2}$, Bellaghoge one colpe acre & $\frac{1}{2}$ an acre Corrisillagh two colpe acres & $\frac{1}{2}$ an acre Tample Michell 4 colpe acres Ballyuirry 2 colpe acres & $\frac{1}{2}$ an acre Coolierkane one qter of a colpe, Castle John one third part of a colpe Garran-gibbon $\frac{1}{2}$ a colpe, Garrimorrhish ye 9th part of a colpe, Bleanaleane ye 10th part of a colpe, Claneskagh the 4th part of a colpe, Clonemore one qter of a colpe. In all two colps & nine-theene Colpe Acres.

THE PARISH OF GRANGE MOCKLER

pag 54

Proprietors names in 1640	Denominacon of lands	Number of plantn Acres by estimate			Lands pfitable & the quantity			Lands unpfitable & the quantity			Value of ye whole & each of ye sd. lands. <i>li s. d.</i>	
		A	R	P	A	R	P	A	R	P		
James Tobyn of Killaghy Esqr Irish Papist	Tample Michell 4 colpe acres	121	00	00	Arable	100	00	00	000	00	00	08 : 00 : 00
					Pasture	016	00	00				
					Meddow	005	00	00				
The sd. 4 colpe acres are bounded on the East & south by the halfe quarter of Ballinuirry in the Parish of Grangmockler On the west by the 10th part of a colpe of Bleanaleane in the afforesd. parish on the north by the $\frac{1}{2}$ qter of Corrisillagh in the sd parish of Grangmockler.					The sd James Tobyn pprietor of the sd 4 colpe acres in fee by descent from his Ancestors This towne is inhabitted by few tenants. Upon it stands two mills upon a small brooke							
James Tobyn of Killaghy Esqr. Irish Papist	Castle John one third of a colpe	293	00	00	Arable	200	00	00	000	00	00	020 : 00 : 00
					pasture	079	00	00				
					Meddow	004	00	00				
					Timber wood	001	00	00				
The sd Castle John is bounded on the east by the lands of Mealaghmore in the County of Kilkenny, on the south wth. the 4 colpe acres & $\frac{1}{2}$ of Curragheene in the parish of Newtownlenane On the West wth the quarter of Cuolieg-hane in the parish of Grange And on the North with the lands of Moclery in the County of Kilkenny					The sd James Tobyn pprietor in fee by descent from his Ancestors Upon this land stands a castle, a slate house & a Mill out of repaire It is inhabitted by few tenants							
James Tobyn of Killaghy Irish Papist	Ballyvirry one qter of a colpe	0207	00	00	Arable	160	00	00	000	00	00	010 : 00 : 00
					pasture	060	00	00				
					Meddow	002	00	00				
The sd $\frac{1}{2}$ qter is bounded on the East by the quarter of Culierkane in the Parish of Grangmockler, On the south by the 9th part colpe of Garrimorrhish in the parish of Grang-mocler, on the West by the 10th part colpe of Bleanaleane in the sayd parish, And on the					North by the $\frac{1}{2}$ qter of Corrisillagh in the sd parish. James Tobyn pprietor of this halfe quarter in fee by descent from his Ancestors This land is Wast without impvemt.							

THE PARISH OF GRANGMOCKLER

Proprietors names in 1640	Denominaçon of lands	Number of plantn acres by estimate	Lands pfitable & the quantity			Lands unpfitable & the quantity			Value of the whole & each of the sd lands				
			A	R	P	A	R	P	A	R	P	li	s.
James Tobyn of Garrangibbon Irish Papist	Garrangibbon ½ a colpe	840 : 00 : 00	Arable	520	00	00	Shrubby } mount }	010	00	00	040	00	00
			pasture	310	00	00							
<p>The sd ½ colpe is bounded on the east by the lands of Garriduffe in the Barony of Iffay & Offay. On the south by the lands of Lissadobbur in the Barony afforesd. on the west by the halfe colpe of Brenarmore & on the North by the lands of Blenaleene in the parish of Grangmockler.</p>			<p>James Tobyn pprietor of ye sd ½ colpe in fee by descent from his ancestors Upon this land stands a castle & slate house wanting repaire & a Mill seate The land is inhabited & impved haveing many inclosures</p>										
The Lord Esmond Protestant	Grangmockler ½ a colpe	831 : 00 : 00	Arable	520	00	00	Roccky } Mount }	200	00	00	040	00	00
			pasture	260	00	00							
<p>The sd ½ colpe is bounded on the east by the 3 colpe acres & ½ of Mangan in this parish On the south by the 10th pte colpe of Bleana-leene in the sd parish On the west by the 5th part colpe of Glaneskagh in this parish & on the north by the lands of Ballydavid in the parish of Kilmanemnane The sd Lord Esmond pprietor of the sd halfe in fee by descent from his Ancestors</p>			<p>This land is wast without Impvemt This land or part of it is (as wee are informed) claimed by Captn. Wm. Halsey of Waterford Esqr. in right of his wife the Relict of Lawrence Esmond Esqr. deceased. The heire of the sayd Lord Esmond</p>										

THE PARISH OF GRANGEMOCKLER

Proprietors names in 1640	Denominacon of lands	Number of Plantn acres by estimate	Lands pfitable & the quantity			Lands unpfitable & the quantity			Value of the whole & each of the sd lands.				
			A	R	P	A	R	P	A	R	P	li	s.
The Lord Esmond a Protestant	Clonmore one qter of a colpe	048 : 00 : 00	Arable	020	00	00	Boggs	03	00	00	006	00	00
			pasture	020	00	00							
James Tobyn of Killeghy Esqr Irish Papist			Meddow	005	00	00	<p>The sd Lord Esmond pprietor of the one halfe & James Tobyn pprietor of the other halfe in fee by descent from their Ancestors & held in comon betweene them soe as it could not be devided. This is wast without impvemt</p>						
			<p>The sd quarter is bounded on the east by the halfe quarter of Corrisillagh in the parish of Grangmockler, On the south by the 10th part colpe of Bleannaleene in the sd parish And on the North & West by the halfe colpe of Grange.</p>										

James Tobyn of Killaghy Irish Papist	Mangan three colpe acres & a halfe	A R P 323 : 00 : 00	Arable pasture Meddow Timber Woods } 003 : 00 : 00	A R P 160 : 00 : 00 155 : 00 : 00 002 : 00 : 00 003 : 00 : 00	A R P 000 : 00 : 00	li s. d. 015 : 00 : 00
	The sd. three acres & $\frac{1}{2}$ are bounded on the east by the lands of Moclery in the County of Kilkenny on the north with the lands of Killamery in the sd County, on the south with the $\frac{1}{4}$ qter of Corrisillagh in this parish and		on the West with the halfe colpe of Grangmocler in this parish The sd James pprietor of the sd 3 acres & $\frac{1}{2}$ in fee by descent from his Ancestors This land is wast without impvemt.			
James Tobyn of Killaghy Irish Papist	Bleanaleene ye 10th pt of a colpe	A R P 132 : 00 : 00	Arable pasture Meddow	A R P 100 : 00 : 00 029 : 00 : 00 003 : 00 : 00	A R P 000 : 00 : 00	li s. d. 010 : 00 : 00
	The sd 10th pte of a colpe is bounded on the east with ye 4 colpe acres of Tample Michell in this parish on the South with the $\frac{1}{2}$ colpe of Garrangibbon in the parish afforesd On the west with Brenarmore in the Barony of Iffay & Offay & on the North with the $\frac{1}{2}$ colpe of Grange-mockler in this parish		The sd James Tobyn pprietor of the sd 10th part in fee by descent from his Ancestors Upon this lands stands the stump of an old Castle The place is inhabitted by some poor Irish Tenants			

THE PARISH OF GRANGMOCKLER

pag. 57

Proprietors names in 1640	Denominacon of lands	Number of plantn acres by estimate	Lands pfitable & the quantity	Lands unpfitable & the quantity	Value of the whole & each of the sd. lands	
James Tobyn of Killaghy Irish Papist	Halfe a quarter colpe of— Corrisillagh	A R P 222 : 00 : 00	Arable Pasture Meddow	A R P 160 : 00 : 00 060 : 00 : 00 002 : 00 : 00	A R P 000 : 00 : 00	li s. d. 010 : 00 : 00
	The sd $\frac{1}{4}$ quarter colpe is bounded on the east with the quarter colpe of Coolierkane in the parish of Grangmockler, On the south by ye $\frac{1}{4}$ qter of Ballyuirry in the sd. parish On the west wth. the sd. GrangMockler, and on		the North with the 3 colpe Acres & $\frac{1}{2}$ of Mangan in the afforesd. parish. The sd James Tobyn pprietor of the sd $\frac{1}{4}$ colpe in fee by descent from his Ancestors. This is wast without impvement.			
James Tobyn of Killaghy Irish Papist	Bellaghoge one colpe acre & $\frac{1}{2}$	A R P 0150 : 00 : 00	Arable Pasture	A R P 40 : 00 : 00 68 : 00 : 00	Boggy Shrubby woods } 42:00:00	li s. d. 005 : 00 : 00
	The sd one colpe Acre & $\frac{1}{2}$ is bounded on the East wth. Killamery in the County of Kilkenny, on the south wth. the 3 acres & $\frac{1}{2}$ of Mangan in this parish On the north wth ye $\frac{1}{4}$ qter of Bally Duigine in the parish of Kilmanemnane & on		the west with the quarter of Ballylonechan in the sd parish The sd James Tobyn pprietor of the sd acree & $\frac{1}{2}$ in fee by descent from his Ancestors This land is wast without impvemt			

James Tobyn of Kellaghy Irish Papist	Colierkane one q̄ter of a colpe	A R P 0505 : 00 : 00	Arable pasture	A R P 200 : 00 : 00 305 : 00 : 00	A R P 000 : 00 : 00	li s. d. 020 : 00 : 00
	<p>The sd ¼ colpe is bounded on the east by the 3d. part colpe of Castle John in this parish, On the north by the lands of Moclery in the County of Kilkenny, On the south with the 9th part colpe of Garrimorish in this parish, & on the west wth. the halfe quarter of Ballyuirry in this parish. James Tobyn proprietor of the sd. quarter in fee by descent from his Ancestors This land is totally wast without impvemt.</p>					

THE PARISH OF GRANGMOCKLER

pag 58

Proprietors names in 1640	Denominaçon of lands	Number of plantn acres by estimate	Lands pfitable & the quantity	Lands unpfitable & the quantity	Value of the whole & each of ye sd lands	
James Tobyn of Killaghy Irish Papist	Garrimorish ye 9th part of a colpe	A R P 135 : 00 : 00	Arable pasture	A R 100 : 00 035 : 00	A R P 000 : 00 : 00	li s. d. 0010 : 00 : 00
	<p>The sd 9th part is bounded on the east wth the 9th pte colpe of Atty James in the parish of Newtownelenane, on the south wth the lands of Rathclorish in the Barony of Iffay & Offay on the west wth the lands of Garriduffe in the sd Barony & on the North wth the ¼ qter of Ballyuirry in this parish The sd James Tobyn pprietor of the sd Garrimorish in fee by descent from his Ancestors This land is wast, onely some Tillage thereupon</p>					
James Tobyn of Killaghy Irish Papist	Glanskagh 4 colpe acres	A R P 713 : 00 : 00	Arable pasture Medd	A R P 110 : 00 : 00 200 : 00 : 00 003 : 00 : 00	Shrubby wood Redd Mount } 100:00:00 300:00:00	li s. d. 020 : 00 : 00
	<p>The sd. Glanskagh is bounded on the North wth ye lands of Killetlea in the parish of Kilmanemnane, on the east with the lands of Grangmockler in this parish, On the south wth ye lands of Brenarmore in this Barony of Iffay & Offay & on the west with the lands of Clorane in the Barony of Middlethird James Tobyn pprietor of the sd Glanskagh in fee by descent from his Ancestors. This land is wast without impvemt.</p>					

		Number of plantn acres by estimate	Lands pfitable & the quantity	Lands unpfitable & the quantity	Value of all the sd lands
Totall	The sume totall of the sayd parish	A 4342 : 00 : 00	A 3867 : 00 : 00	A 0475 : 00 : 00	li s. d. 0214 : 00 : 00

Part of the Parish of Newtownelenane¹

pag 59

The Meares and bounds of the sayd part at large sett forth with the severall townships and parcells of land therein conteyned and the tythes of the said Parish.

And first begininge at a foord called Agh Inierly bounded by the lands of Mellaghmore in the County of Kilkenny on the east of this barony, & from thence by a heigh way to a buish called Skagh Inierly bounded by the lands of Aghenny in the barony of Iffay & Offay on the east And from thence by a ditch to the foot of the hill called Carrigdune bounded by the lands of Newtownelenane in the sd Barony on the South And from thence by a kind of a gutter to the topp of the sd hill called Carrigdowne bounded as aforesd on ye south And from thence by topps of hills to the hill of Leetrem bounded by the lands of Ballinnorry in the Barony afforesd. on the south, And from thence by a ditch side to the brooke called Tobburnauar-curragh bounded by the lands of Rathclarish & Garrimorrish in the parish afforesd.² on the south, And along that brooke to the foorde called Aghcurrlessine on the River Lennan bounded by the lands of Ballyuirry on the west in the parish of Grangmoeler in the Barony of

Sleavardagh & Comsy And along by that River of Lennan to the Mill of Castle John in the parish of Grangmoeler on ye north And from ye sd Mill of Castle John all along by that river of Lennane unto the foord of Agh Inierly first above written.

The sd part of the parish of Newtownelenane being of the barony of Sleavardagh & Comsy & lyeing in the Barony of Iffay & Offay conteyneth the severall townships & villages hereunder written vizt Tyroe one colpe acre, Curriheen 4 colpe acres & a halfe; Classnesmutt, the 9th part of a colpe, Old castle the 9th part of a colpe & Atty James the 9th part of a colpe.

The imppriat Rectoryes of the afforesd Villages held by Mathew Grant of Waterford by patent from ye crowne (as wee are informed) being two thirds of the greate & small Tythes and the other third belonging to the Viccarage

The whole tythes of these } *li s. d.*
Villages were worth in 1640 } 06 : 00 : 00

Proprietors names in 1640	Denominaçon of lands	Number of plantn acres by estimate	Lands pfitable & the quantity	Lands unprofitable & ye qntity	Value of ye whole & each of ye sd lands
James Tobyn of Killaghy Irish Papist	Curreheene 4 colpe acres & a halfe	A R P 350 : 00 : 00	Arable 200 : 00 : 00 Pasture 150 : 00 : 00	A R P 000 : 00 : 00	<i>li s. d.</i> 0020 : 00 : 00
		<p>The sd Curreheene is bounded by the lands of Aghuirry in the Barony of Iffay & Offay on the east, & with ye lands of Newtownelenane on ye south in the sd barony. On the west by the 9th pte of a colpe of Classnasmutt in the parish of Grange, & on ye north with ye 3d part of a colpe of Castle John in the sd parish.</p> <p>The sd James Tobyn pprietor in fee by descent from his Ancestors.</p> <p>This land is wast without impvemt.</p>			

¹ Remainder in barony of Iffa & Offa, page 262.

² Parish "aforesaid" not stated; Rathclarish returned in Kilmurry par. Iffa & Offa page 268, and Garrimorrish in Grange Mockler par. Sleavardagh page 145; the description here suggests both denominations were in the one parish; see note at page 141.

PART OF THE PARISH OF NEWTOWNELENANE

pag 60

Proprietors names in 1640	Denominācion of lands	Number of plantn acres by estimate	Lands pfitable & the quantity	Lands unpfitable & ye quantity	Value of ye whole & each of ye sd lands	
James Tobyn of Killaghy Irish Papist	Oldcastle ye 9th part of a colpe	A R P 180 : 00 : 00	Arable pasture	A R P 110 : 00 : 00 070 : 00 : 00	A R P 000 : 00 : 00	li s. d. 06 : 00 : 00
	<p>The sd 9th part of a colpe is bounded on the east by the 9th pte of a colpe of Classnasmutt in the parish of Newtownelenane on the south by the colpe of Ballynorry in the afforesayd parish in the Bāry of Iffay & Offay, On the West with the 9th pte colpe of Atti James in the sd parish, And on the North by the one colpe acre of Tyroe in the sd parish. The sd James Tobyn pprietor in fee by descent from his Ancestors This land is wast without impvemt.</p>					
James Tobyn of Killaghy Irish Papist	Tyroe one colpe Acre	A R P 75 : 00 : 00	Arable pasture	A R P 35 : 00 : 00 40 : 00 : 00	A R P 000 : 00 : 00	li s. d. 003 : 00 : 00
	<p>The sd one colpe acre is bounded on the east by ye 9th pte colpe of Classnasmutt, On the south by the 9th pte colpe of Oldcastle in the parish of Newtownelenane. On the west by the lands of Atti James in ye sd. parish, And on ye north wth the one quarter of Coliercane in ye parish of Grangmoeler The sd James Tobyn pprietor in fee by descent from his Ancestors. This land is wast without any impvemt.</p>					
James Tobyn of Killaghy Irish Papist	Classnasmutt ye 9th pt of a colpe	A R P 190 : 00 : 00	Arable pasture	A R P 90 : 00 : 00 100 : 00 : 00	A R P 000 : 00 : 00	li s. d. 006 : 00 : 00
	<p>The sd. Classnasmutt is bounded on ye east by ye 4 colpe acres & ½ of Currehene in this parish On the south by ye 9th oart of a colpe of Oldcastle in the sd parish On the west by the west by the acre of Tyroe in the sayd parish And on the north by the third part colpe of Castle John in the parish of Grangmoekler. The sd James Tobyn pprietor of Classnasmutt in fee by descent from his Ancestors. This land is wast without impvemt.</p>					

PART OF THE PARISH OF NEWTOWNELENANE

pag 61

Proprietors names in 1640	Denominaçon of lands	Number of plantn acres by estimate	Lands pfitable & ye quantity	Lands unpfitable & the quantity	Value of the whole & each of ye sd lands	
James Tobyn of Killaghy Irish Papist	Atti James ye 9th part of a colpe	A R P 195 : 00 : 00	Arable pasture	A R P 120 : 00 : 00 075 : 00 : 00	A R P 00 : 00 : 00	li s. d. 0010 : 00 : 00
	<p>The sd 9th part is bounded on the east with the one colpe acre of Tiroe in this parish, on the south with the 2 colpe acres of Rathclorish in the parish of Newtownelenane, on the west wth the 9th part of a colpe of Garrimorish in the parish of Grangmoeler, & on the north wth the qter colpe of Coliercane in the sd parish. The sd James Tobyn pprietor of the sd Atty James in fee by descent from his Ancestors. Upon this land is noe impvemt.</p>					
Totall	The sum of all the lands in this parish is	Number of plantn acres by estimate	Lands pfitable	Lands unpfitable	Value of all the sd lands	
		A 0990 : 00 : 00	A 0990 : 00 : 00	A 000 : 00 : 00	li s. d. 045 : 00 : 00	

Part of Parish of Clonyne¹

The meares and bounds of the sayd part at large sett foorth with the severall Townships and parcells of land therein conteyned, And the tythes of the sayd part.

And first begininge at a foord called Aghnashangorty bounded by the lands of Ballywalter in the Parish of Kilmanemneane on the east of this parish And from thence through shrubbs by a gutter to the river called Annor. on the south bounded by the lands of Clorane in the Barony of Middlethird And along that river to a gutter called Pouleduffe bounded by the lands of Milltowne in the Barony of Middlethird on the West, And from thence along that gutter to a

ditch that parts the lands of Kilbirry in this parish & Milltowne in the barony of Middlethird and from thence by a gutter through Monyclonyne to a place called Oldgrange bounded by the lands of Ballyhomuck in the Barony of Middlethird on the West, And from thence by a ditch along to a foord called Aghnabishoge bounded by the lands of Ballyuadlea in the barony of Middlethird Westwards & from thence by

PART OF THE PARISH OF CLONINE

pag 62

a ditch and a high way to a buish called Skaghuellabroder bounded by the lands of Ballintagart on the north And from thence by the side of a hill to a Glynn called Glanmuckydny bounded by the lands of Ballintaggart in the parish of Drangan on the North, and along that Glynn to a ffoord called Aghgortsieaghy, bounded by the aforesd lands of Ballintaggart in the afforesd parish of Drangan on the north and from thence through shrubbs to a wood called Cloincurry bounded by the lands of Cappaghna-garrane in the parish of Isertkierane on the north And from thence by a gutter to Knockankitt

bounded by the lands of Ballywalter in the parish of Kilmanemneane on the East & from thence through shrubbs to a foord called Aghnashangorty first above written

The sd. part of the parish of Clonine being of this Barony containeth the severall Townships & villages hereunder written (Vizt) Keilnegrangh one colpe Acre & $\frac{1}{2}$ Cappaghmore two colpe acres & $\frac{1}{2}$ & Kilbirry one quarter of a colpe In all nine colpe acres.

The whole Tythes of these } *li s. d.*
Villages were worth in 1640 } 010:00:00

Names of Proprietors in 1640	Denominacon of lands	Number of plantn acres by estimate			Lands pfitable & the quantity			Lands unprofitable & the quantity			Value of the whole & each of ye sd lands			
		A	R	P	A	R	P	A	R	P	<i>li</i>	<i>s.</i>	<i>d.</i>	
Thomas Tobyn of Kilnegrangh Irish Papist	Kilnegrangh one colpe acre & a halfe	200	00	00	Arable	090	00	00	000	00	00	015	00	00
		The sayd Kilnegrangh is bounded on the east by the 4 colpe acres of Cappoghngarrane in the parish of Isertkierane on the South by the lands of Cappaghmore in the parish of Clonine On the west by the lands of Ballyuadlea in the parish of Clonine And on the north by the lands of Drangan in the barony of Middlethird.			The sd Thomas Tobyn proprietor of Kilnegrangh in fee by descent from his Ancestors Upon this land stands the walls of a stone house not finished The sd. lands are wast without impvemt.									

¹ Remainder in barony of Middlethird p. 165.

PART OF THE PARISH OF CLONYNE

Proprietors names in 1640	Denominacon of lands	Number of plantn acres by estimate	Lands pfitable & the quantity	Lands unpfitable & ye quantity	Value of ye whole & each of the sd. lands
Thomas Tobyn of Kilnegranagh Irish Papist	Cappaghmore two colpe acres & a ½	A R P 400 : 00 : 00	Arable } pasture } shrubby } A R P 100 : 00 : 00 300 : 00 : 00	A R P 000 : 00 : 00	li s. d. 016 : 00 : 00
		<p>The sd two colpe Acres & ½ are bounded on the east by the lands of Bally Walter in the parish of Kilmanemnane on the south by the lands of Clonelaghy in the sd. parish On the west by the qter of Kilbirry in the parish of Clonine And on the north by the acre & ½ of Kilnegranagh in the sd. parish of Clonine. The sd Thomas Tobyn pprietor of the sd two colpe acres & ½ in fee by descent from his Ancestors & in his possession in 1640 This land is wast without impvemt. The sd towne was mortgaged to Phillipp Meagher of Feathard for one hundred & sixty pounds divers years before the Rebellion as is alleadged</p>			
James Tobyn of Killaghy Irish Papist	Kilbirry one qter of a colpe	A R P 450 : 00 : 00	Arable } pasture } A R R 200 : 00 : 00 250 : 00 : 00	A R P 00 : 00 : 00	li s. d. 020 : 00 : 00
		<p>The sd quarter is bounded on the east by the lands of Clonelaghy in the parish of Kilmanemnane On the south & west by the lands of Millstowne & Ballyhomuck in the parish of Clonine in the barony of Middlethird & on the north by the lands of Kilnegranagh in the sd parish. The sd James Tobyn pprietor of the sd. quarter in fee by descent from his Ancestors. This land is wast without impvemt.</p>			
Total	The sum of all the lands in this parish	Number of plantn acres by estimate	Lands pfitable	Lands unpfitable	Value of all the sd lands
		A 1050 : 00 : 00	A 1050 : 00 : 00	A 000 : 00 : 00	li s. d. 051 : 00 : 00

	Number of plantn acres by estimat	Lands pfitable	Lands unpfitable	Value of all the sd lands.
The totall of all lands in this Barrony is	A 55182	A 48154	A 07028 :—	li s. d. 2351 - 00 - 00

This Inquisition of the Barony of Slevardagh and Compsy was taken before us at Feadherd in the sd. County of Tipperary the seacnd day of October 1654

H. Paris
Jo : Booker. Felix Long

INDEX OF ENGLISH PROTESTANTS.

A

Alexander Hierom of Dublyn Pag 42 : Pag 43

E

Esmond, Lord Lawrence Pag 55 : Pa 56

O

Ormond ; Countesse Pag 10 : Pa 24 Pa 28 Pa 31

P

Parcivall ; Sir Philipp of Dublyn Esqr. Pa 6.

INDEX OF IRISH PAPISTS.

B

Butler ; Pierce of Kyllehene Pag 20
Butler ; Pierce of Callyn Esqr Pa 23 Pa 26 : pag 28 :
pa 33 : pag 43 :
Butler Pierce of Fennor a Minor Grandchild & heire
to the Lord of Ikeryn : pa 27.
Butler Thomas of Kylcoñell Esqr pag 38.
Butler ; Wm. of Ballykyrine Pa 40
Butler ; Richard of Kylcash Esqr., Pa 51

C

Cantwell ; John of Kyllines Esqr. Pa 6.
Cantwell ; John of Clonyorhy gent pa 26
Cantwell ; Pierce of Poinstowne pa 26. 44.
Croake ; Pierce of Moylessane pa 36.
Cardwell ; Thomas of Glangale pa 42.
Comerford ; Edward of Callyn pa 49

E

Everard ; Nicholas of Fethard a Minor pa 5

F

Fenell ; Florence of Cuiliegh pa 8 : pa 25
Faninge ; Nicholas of Ballingary pa 18.
Faning ; Geffry : of Glangale ; Esqr. Pag 18 : Pag 19 :
Fanninge ; Wm. of Farrinrory Gent pa 21, pag 22.
Faninge, Edmond of Gortfree gent pag 22.

H

Hackett Walter of Cuilieagh pa : 25

I

Ikeryn ; Lord Viscount Pa 15 : Pa 16 Pag 23 : Pa 30 :
Pa 34 : Pag 36 Pa 38 : Pa 43 : Pa 44

K

Kearny Edmond of Knockanglass a 5.

L

Laffan ; Henry of Graystowne Esqr. pag. 8. pa 9A¹
Laffan : Marcus of Lurgoe Esqr. pa. 9

M

Mansell ; Theobald of Cottaganstowne pa 5
Marnell² Edmond of Lisnamrock pa 20

O

Ormond ; Earle pa 6 : pa 10 : pa 11 : Pa 20 : pa 21 :
pa 28 : pa 31 : pa 36 pa 39 : pa 42 : pa 44

R

Roth ; Pierce of the County of Kilkenny Pa 22:

S

St John : Robert of St Johnstowne Esqr. pa 6
Sall ; James : of Moeldrom Esqr pa 10. pa 11.
Stoake Morrish of Couilkeile pa 39.

T

Tobyn James of Kyllahy Esqr. Pa 12 : Pa : 13 : Pa 33 :
Pa 46 : Pa 47 : Pag 48 : Pag 49 : Pag 54 : Pa 55 :
Pag 57 : Pag 58 : Pa 59 : Pag 60 Pa 61
Tobyn Thomas of Ballynagranagh pa 13 pa 50.
Tobyn Edmond late of Jamestowne pa 33.
Tobyn, James of Ballydavid pa 50
Tobyn, Thomas of Gurteene pa 51 :
Tobyn Thomas of Westpoulcapple pa 51
Tobyn ; Walter of Ballycullin pa 52.
Tobyn ; James : of Garrangibbon pa 55.
Tobyn ; Thomas of Keilnagranagh pa 62 : pa 63

¹ The name of Henry Laffan appears on page 9; there is no page 9A in Q.R.O. volume.

² McNeal is the name returned in the Book of Distribution against the lands of Lisnamrock.

INDEX OF TOWNS NAMES

A		E	
Affoly	pag : 34.	Eastpoulecapple	pa 51.
Atty James	pag : 51.		
B		F	
Ballygrehenny	pag 8 :	Farrinrorý	pa 21
Ballyntoghir	pag 10 :	Fennor	pa 27
Ballyuadlea	pa 12 :		
Ballynacloný	pa 13 :	G	
Biffertstowne	pa 13 :	Graystowne	pa 8
Ballyngarry	pa 18	Garrynoe	pa 15
Bellaghboy	pa 19 :	Glanegawl	pa 88 ¹
Ballyntagart	pa 20.		
Ballyntlea	pa 21 :	G	
Ballyquiell	pa 22	Garranmcville	pa 19
Ballygalvan	pa 23	Garrýnohousy	pa 19
Ballynuire	pa 24	Gortfree	pag 22
Ballyuonine	pa 33	Garrynagree	pag 23
Buolick	pa 36	Gragepadine	pa 27.
Ballycurrý	pa 38	Garrycloghý	pa 28
Ballykyreene	pa 40	Gragagh	pag 30
Ballynontý	pa 44	Grageshonýne	pa 30.
Ballylonegane	pa 48	Graige	pa 33
Ballylonechan	pa 48	Gortnassý	pa 39
Ballyduigine	pa 49	Glawnegale	pa 42.
Ballydavid	pa 50	Graige Ihýsy	pa 42
Bally Walter	pa 50	Grangkylcowly	pa 43
Ballycullin	pa 52	Garransallagh	pa. 43.
Bleanaleene	pa 56	Gurteene	pa 51.
Bellaghoge	pa 57	Garrangibbon	pa 55.
		Grangmoeler	pa 55.
		Garrýmorrish	pa 58.
		Glanskagh	pa 58.
C		I	
Cattaganstowne	pag 5	Inshýrouрке	pa 27.
Cappanagarrane	pag 13	Ilands	pa 30 :
Cappagh	pag 21	Jamestowne	pa 33.
Cuileagh	pa 25		
Cluonorhý	pag 26	K	
Clonomilcon	pag 36	Knockaneglasse	pa 5
Cruoghane	pa 38	Kyllins	pa 6
Cuilequiell	pa 39	Killenayle	pag 6
Cappoge	pa 47.	Kylboy	pa 11
Clounegouse	pa 47.	Knockankitt	pa 15
Clonelaghy	pa 50	Kylmocolmoge	pa. 16
Castle John	pa 54	Kellehine	pag 20
Clonemore	pa 56	Kylmackenoke	pa. 22
Corrisillagh	pa 57.		
Cuiliercane	pa 57		
Currehene	pa 59		
Classnesmutt	pa 60		
Cappaghmore	pa 63		
D			
Dunguibb	pa 10		
Dunedrenane	pa 16		

¹ The Survey of the barony is completed at page 63 of the Q. R. O. copy. There is a denomination of Glanegale, on page 18, which is probably the correct reference.

INDEX OF TOWNS NAMES

K		R	
Kyllehuane	pa 38.	Ruanmoyly	Pag 6.
Kylcowly	pa 42.	Rathmoyly	pag 6
Kyllaghy	pa 46.		
Kylmanemnane	pa. 47.		
Keitlea	pa 49		
Kybirry	pa 63		
L		R	
Lower Moglash	pa 5	Rathbegg	Pa 28
Lurgoe	pag 9	Rossnahrly	pa 31.
Lysnemrock	pa 20		
Lysmalyn	pag 30.		
Lickfeene	pag 39 pa 44		
Lysduffe	pa 43		
M		S	
Mohobbur	pag 31.	Shangarry ;	pa 15.
Modessell	pag : 33.		
Moleshane	pag : 36.		
Monodoburud	pa 48 :		
Millonolly	pag 49 :		
Mangan	pag 56 :		
N		T	
Noan	pag 9.	Tample Michell	pag 54
		Tyruo	pag 60
		V	
		Vreard	pag 28 :
O		W	
Oldcastle	pag 60.	Williamstowne	pag 23
		Westpoulecapple	pag 51 :
P			
Poinstowne	26 pag 44		

INDEX OF OBSERVATIONS.

A

Abey decayed at Kylcowly pag 42

C

Castle of Graystowne & Bawne Pag 08
 Castle old at Noan pag 9A¹
 Castle of Ballingarry pag 18 :
 Castle of Lisnamrocke & Bawne pa 20
 Castle of Farrinrory pag 21
 Castle stump of Cuileagh pa 25
 Castle wanting repaire at Poinstown pa 26
 Castle of Fennor pag 27
 Castle & Bawne of Lismalin pa 30
 Castle walls of Rossenaharly pa 31
 Castle walls of Mohobbur pa 31
 Castle walls at Moylessane pa 36
 Castle of Buolick pa 36
 Castle & bawne of Clonomilcon pa 36
 Castle wantinge repaire at Croghane pa 38
 Castle wanting repaire & bawne at Coolekeile pa 39A²
 Castle wanting repaire at Ballykirin pag 40
 Castle wanting repaire at Grange Kylcooly pag 43
 Castle & Bawne of Killaghy pa 46
 Castle of Garrangibbon pag 055
 Castle stump at Bleanaleene pag 56

C

Cabbins several at Graystowne pa 8
 Cabbins few at Knockankitt pa 15
 Cabbins few at Ballingarry pa 18.
 Cabbins three or fower at Glangale pa 18.
 Cabbins, a few at Lisnamrock pa 20
 Cabbins few at Farrinrory pa 21

C

Cabbins ruined at Gortfree Pag 22
 Cabbins a few on Ballynuire pag 24
 Cabbins three or fower at Cuilieagh pa 25
 Cabbins, twelve at Lismalin pag 30
 Cabbins a few at Gragagh pa 30
 Cabbins twelve at Moddessell pa 33
 Cabbins a few at Buolick pag 36
 Cabbins a few at Clonmilcon pa 36.
 Cabbins six at Coolequiell pag 39.
 Cabbins fower at Ballykyrin pa 40
 Cabbins many at Kylcowly pa 42
 Cabbins a few at Grange Kilcowly pa 43
 Cabbins twelve at Kyllahy pag 46
 Cabbins a few at Tamplemichell pa 54
 Cabbins a few at Castle John pa 54
 Cabbins many at Garrangibbon pa 55
 Cabbins a few at Bleanaleene pa 56

H S

House stone wanting repaire at Graystowne Pag 8
 House stone at Clonomilcon pag 36
 House stone at Castle John pag 54
 House stone at Garrangibbon pa 55
 House stone walls at Keilnegrnagh pag 62

H. T.

House thatcht at Knockanglasse pa 5
 House thatcht at Ballingarry pa 18
 House thatcht at Glangale pg 18
 Houses thatcht two or three at Lisnamrock page 20
 House thatcht at Farrinrory pa 21
 House thatcht at Poinestowne pa 26
 House thatcht at Moddessell pa 33
 House thatcht at Coolequiell pa 39
 House thatcht at Ballykyrine pa. 40
 Houses thatcht two at Killaghy pa 46

M

Meyne coale at Coolequiell Pa 39

M

Mill water at Ballingarry pag 18
 Mill water at Lisnamrock pa 20
 Mill water at Lismalyn pa. 30.
 Mill water at Kylcowly pa. 42.
 Mill seate at Ballynonty pa. 44.
 Mill seate at Lickfeene pa 44.
 Mill seate & Brooke at Monodoburud pa 48.
 Mill seate & Brooke at Mullonouly pa 49.
 Mills water two at Tamplemichell pa 54
 Mill out of repaire at Castle John pa 54
 Mill seate at Garrangibbon pa 55

T. W

Timber wood forty acres at Lismalin pa 30
 Timber wood ten acres at Killaghy pa 46
 Timber wood 34 acres at Kylmanemnane pa 47.
 Timber wood 140 acres at Killetlea pa 49
 Timber wood fiteene acres at Westpoulcaple pa 51.
 Timber wood twelve acres at Ballycullin pa 52.


A true copy,

M. J. McENERY,

10th July, 1907.

¹ The correct reference is page 9 ; there is no page 9A in Q. R. O. volume

² The correct reference is page 39.



COM̄ TIPPERARIE, *ff*

The Barony of MIDDLETHIRD

Conteining the severall Parishes following¹

(Vizt)

THE PARISHES OF	DRANGAN.	DRANGAN		
	MOGOWRY.			
	CROGHANE. PART.			
	CLONINE. PART.			
	KILTIENAN.			
	St. JOHNSTOWNE.			
	COOLEAGH.			
	PEPPERSTOWNE.			
	CROMPSLAND.			
	COOLEMUNDRY.			
	AUGUSTINES ABBEY.			
	RATHCOOLE.			
	St JOHN BAPTISTS GRANGE.	St. JOHN BAPTISTS GRANGE		
	DOWNAGHMORE PART.			
	MOGORBAN.			
	KILCONNELL			
	RAILESTOWNE.			
	TULLAGHMAINE.			
	REDCITY			
	COLLMAN.			
	MOORETOWNE KIRKE.			
	BALLESHIHANE.			
	PATRICKS ROCK	-	-	71
	KNOCKGRAFFON PART	-	-	83
OUGHTRATH				
BOYTONRATH				
DANGANDERGAN.				
ERRY				
ARDMAILE.				
GEALE				

¹ It also contains : Ballycleraghan (part), Ballynuire (part), and Holycross (part). These part parishes are extensions of parishes from other baronies to the barony of Middlethird. For remainder of parish of Holycross *vide* Eliogurty barony.

At a Court of Survey held at Feathard in the County of Tipperary for the Barony of Middlethird the 28th of July 1654 Before Charles Blunt, John Booker & Henry Paris Esqrs. Comrs. appointed and authorized by Commission from the right honorable. the late Comrs. of the Common Wealth of England for the affayres of Ireland for holding of Courts of Survey in the sd County of Tipperary. By the Oathes of good & lawfull men of the sd Barony of Middlethird whose names¹ are underwritten. It is found As followeth. Vizt.

¹ These names do not appear in the copy of the Civil Survey, of this Barony, in the Quit Rent Office. In the Civil Survey of the Crown & Church lands, for the barony of Middlethird, the following jurors names are appended to the statement recoring the holding of the Court of Survey in respect of such lands :

MORRISH KEARNEY of Steage Gent.
 WALTER HACKETT of Knockgraffond Gent.
 JOHN HIFFERNAN of Rath Mccarty Gent.
 ROBERT HACKETT of Ballytarsny Gent.
 JAMES TRAVERS of Rathmore Gent.
 WALTER ST JOHN of Lismortagh Gent.
 JAMES HENESY of Moclerstowne Gent.
 ROBERT BUTLER of Knockgraffond Gent.
 JOHN KENT of Loghkent Gent.
 JOHN McDONOGH of Ballynatin Gent.
 DERMOT MCNLAGHLIN of Ardmoyle Gent.
 WM. STOKE of Lismortagh Gent.
 THOMAS ST. JOHN of Mortelstowne Gent.
 THOMAS NORGET of Ballytarsny Gent
 JOHN CUDIHY of Caddlestowne Gent.
 & DAVID TOBYN of Ballynadlea Gent.

The statement recording the foregoing names agrees with the statement *supra* for the barony, as to the place where the Court of Survey was held, and the date of its assembly. On comparison of other volumes, of the Civil Survey, it has been found that the names of the jurors, for Crown & Church lands, were the same as those for the remainder of the lands in the baronies of this county.

The MEARES AND BOUNDS of the Barony of Middlethird at large described with the Nature of the Soyle and what else is remarkable or observable therein.

And first Begininge at a Foord called Beallnatrinagh, on the River of Annor on the East, And thence goeing along a Brooke called Moyle directly Westward to a Ditch called Cleygortnatyade bounded on the South by the lands of Kilmore, Garanenanierla, Lisonagh, Donaghmore, and Ballybeg in the Barony of Iffay and Offay. And from the sayd Ditch of Cleygortnatyade by the same and other Ditches, Pathwayes and butts Westwards to a Brooke called Shrugh Keadrew bounded likewise on the South by the lands of Ballycleraghane Shanballyard, Classynatting, Shan Graige, Ballycurrin, Castle Coyne, Mortelstowne & Castlegeare in the sayd Barony of Iffay and Offay, And by and from the sd brooke Westward along to the River Swyer bounded on the sayd South by the lands of Keadragh and Kil Emly in the afforesaid Barony of Iffay & Offay. And there turneing North Ward, upwards the same River of Sweyr to a Foord thereon, called Gayssin ny Villane, bounded on the West by the lands of Cahir Abbey in the sd Barony of Iffay & Offay, Belladrohid, Dranganbegg, and Kilvoelagher in the Barony of Clan Willām out of wch Foord it riseth by a Gutter called Ke Ingowne goeing North Ward to a brooke called Arrigiddagh bounded by the lands of Derriclony, Masterstowne & Ballyhenryne in the afforesd Barony of Clan William, And from thence out of the sd River or brooke Arrigiddagh by a ditch for part Pathwayes, Ditches and Butts, For the rest till it enter the afforesayd River of Swyer bounded still by the lands of Ballyheynins, Lagganstowne, Cloghaleighea, Rathglash & Gowlyn in the sd Barony of Clan Wm. on the West. And upwards the sd River of Swyer to a brooke called Glassinetowhue falling in ye sd River bounded on ye North West by the lands of Tohindelyn in the sd Barony of Clan Wm. And arriseing out of the sayd River Swyer by and agt. the same brooke of Glassinatuhue to a Ditch Meareing the lands of Ardmayle in the Parish of Ardmayle and Barony of Middlethird from the lands of Cloneboynane in the Barony of Keil Namanagh, bounded on its West by the lands of Tohindeelyn in the sd Barony of Clanwilliam And along the same Ditch by severall butts & markes in boggs, untill on North side of Ardmayle afforesd it

reverts to the River of Swyer afforesayd bounded on the North West by the lands of Cloneboynane, Kilteinane Ballyvohir, Keilnacree, Clonoultagh and Ballynagattagh all in the Barony of Keilnamanagh and Killine in the Barony of Eliogurty & Ikeryn, From thence by & agt. the sd River Sweyr it goeth to the bridge of Hollycrosse bounded on the North by the lands of Killine, Bellahomuske & the lands of Hollycrosse in the Barony of Eliogurty & Ikeryn afforesd And thence leaveing the said Bridge of Hollycrosse goeing Eastwards to the Foord on the Brooke of Grellagh, under the Castle of the sd Grellagh, partly by ditches & partly by Butts, and Markes in the Bogg of Ely bounded on the North by the lands of Ballygalbart, Cloghoige, Fowcherstowne, Coolekipp, & Tuogh Dermody in the sd Barony of Eliogurty & Ikeryn, out of which Brooke of Grellagh it riseth along turneing South Wards partly by Butts in the sd Bogg of Ely And for

 1

pag : 2

the Remaine by ditches & Gutters till it enter a Brooke called Tullegeene bounded on the East by the lands of Lurgoe, Noan, Ballynuire, Cuoleagh, Ballygrehenny, & Graystowne in the Barony of Sleavardagh; And thence, along the runinge of the sd River or brooke Tullegeene Southwards, to a Gutter directing eastwards from the same called Keanatroppilly, bounded on the East by the lands of Cattaganstowne Bally Knockane & Moglasse in the sd Barony of Sleavardagh by wch Gutter of Keanatroppoly for part & Ditches for the remaine it goeth Eastward to a Brooke called Bunnoge, bounded on the North by the lands of Moglasse, Rathmoyly, Ruan, & Garrannoe in the sd Barony of Sleavardagh, And out of the sd River of Banoge, it riseth by a Ditch and a brooke goeing in the Valley of Glanastoake, & another Ditch riseinge out of the sd Glyn alonge Eastward to the Banke of the Lord of Ikeryns Deereparke bounded on the North with Graige Inorhea, Coolequiell & Croaghane in the sd Barony of Sleavardagh; Thence by the same banke. & a Ditch turneing Southward to an Oake called Darrinfahane in the Barony of Sleavardagh,

Thence by butts, & bushes to the brooke of Clonyhea in the Parish of Drangan bounded, along on the East by the lands of Lysmalin, Affoly & Killaghy in the Barony of Sleavardagh & Comsy, And goeing Westward by the same brooke, & Ditches thereout arriseinge to the River of Annor bounded on ye South by the lands of Ballynacloghy, Isert Kierane, Cappaghna-garrane, Keilnegnanogh & Kilberry in the Barony of Sleavardagh & Comsy afforesd, And upwards the same River of Annor turneing a little Eastwards to a Ditch arriseinge thereout Southward directing itselfe by Glynnys, & Rocky tokens in the Ascent of the Mountaine Sleveneman to the Verry Topp or Pynacle of the same wch is called Currickeensifine bounded on the East by the lands of Keitlea & Glanaskagh on the East, And descending Eastward from the sd Topp or Pinacle, by the like Rocky markes in the Mountaine along to the River Annor & downe the same River to the Foord called Bellanatrigh Where Wee first begunn (bounded on the south by the lands of Lisnatobburudd in the Barony of Iffay & Offay afforesd.)

The sayd Barony hath beene Antiently reputed to Containe of the Countrey measure, one hundred & fifty Colps or Colps of land, And about six or seaven yeares agoe reduced (through its narrownesse to sixty colps, allowing twenty Irish Acres to each and every Colpe of them, wch Denominacon it now beareth and Accordingly answereth Contribution out of it, before & sithence his highnesse the Lord Protectors accesse into these parts & reduceing them to obedience.

This Barony for the most beinge Arable & Pasturable land to a very inconsiderable part. Hath within it besides the City of Cashell & Corporation of Fethard sixty Castles & Stone houses vizt. Kilteinane Castle & Court, Grangebegg Castle, Killerk, Rath Drom, Moclerstowne, Magonstowne, Widdingstowne Owghterath Upperlogh Kent. Knockgraffond two Castles & a slate house Carrin Lea, Shanballyduffe Castle & Court, Ballintarsny McEorish, Camas house, Ardmayle Castle & Stone house Castle Moyle, Noddstowne, Geale Swyneone, Thurlesbegg, Ballytarsney Hackett Killoghy, Grallagh, Ballyowen, Garrane, Sherrippstowne, GortmcEllis, Moeldrom House, Kilcoñell, Bally Dwyll, Unskeagh, Tullaghmaine, Darrilouskane, Carran Lea, Barrettstowne, RathCoole, Ballyvady, Mobarnane, Clounbrogan, Carrigeene Brennock,

Mortelstowne, St. Johnstowne, Ballylosky, Drangan house & Castle Ballynard Rath Kieny The house of Clare, Knockelly castle & house, Cromps castle, Kilknockane Slemstowne, Killosty, St John babtist Grange and Leins towne

pa : 3

In these number of Castles Eight are out of repayre. Vizt. Cromps Castle altogether downe onely the Walls, Killerck castle in the like condition; Grangebegg & Swyneon alsoe demolished. Ballylosky castle reddey to fall, Magonstowne a stump of a Castle. The two Castles of Knockgraffond out of repaire, the rest being for the most part habitable and some of them newly repaired at the State's Charge wch. are more particularly mentioned in their severall places. In this Barony runeth a Brooke or a streame of Water, begininge at the Meare of Boffannagh And Barony of Sleavardagh And soe runinge southward of Rath Coale and Fethard And Eastward of Kilteinane beareing the name of Glassalyn untill below the same it enter the River of Annor & soe downe that River to Thornebridg Whence further it runeth into the Barony of Iffay & Offay. It hath another brooke called Annor wch. at Gortnapissy meareth with Comsy & soe sideth wth the lands of Clorane under the Foot of the mountaine of Sleivenaman, and passeth through Clare & Kellosty & Westward of Keilevalla & there ioyneth with the sd River of Glassalin both together & runeth to Thornbridg afforesd.

In this Barony Are noe Timber Woods, but a Few Ashes & Groves & some Oake serviceable for Fire & plowboote

In this Barony are the severall Parishes followinge described particularly in the Annexed booke (vizt) The Parish of Drangan. The Parish of Mogowry, The Parish of Clonyne. The Parish of Crompsland, The Parish of Culemundry The Parish of Kilteinane, Parish of Augustines Abey, The Parish of Rathcoole. The Parish of Raylstowne. The Parish of Tullaghmaine The Parish of Collman, The Parish of St. John babtists Grange. Part of the Parish of Donaghmore, & Part of the Parish of Ballycleraghan (The other parts being in the Barony of Iffay & Offay) The Parish of Kilconnell, The parish of Mooretownekirke, The Parish of Boytonrath, The Parish of Oughte-

rath. Part of the Parish of Dangandergan the other pte being in the Bary. of Clan William, Part of the Parish of Knockgraffond, some part thereof being in the Barony of Clan William. Parish of Patrick Rock, Parish of Ardmayle Parish of Ballyshyhane, Parish of Geale, the Parish of Erry, Part of the Parish of Hollycrosse

the other part lyeing & being in the Barony of Eliogurty and Ikeryn. The Parish of Redcitty, The Parish of Mogorban, The Parish of Culieagh. The Parish of St Johnstowne The Parish of Pepperstowne. Part of the Parish of St. Johns of Cashell.

2

The Parish of Drangan

pa. 4

The Meares and Bounds of the sayd Parish at large sett forth with the severall Townships and parcells of land therein conteyned And the Tythes of the sayd Parish.

And first beginnge at the Ditch of Monefyon, bounded on the North by the lands of Croghane in the Barony of Sleavardagh, And from the sd Bogg along the sd Ditch to the Ditch of the Deere park of Lismalyn bounded on the North east by the sd Deereparke of Lismalin, situated in the Barony of Sleavardagh afforesd And along the Ditch of the sd Parke to a New-cast Ditch bounded on the East by the lands of Lismalyn in the Barony afforesayd; And along the sayd Newcast Ditch to an Oake called Darranfahane bounded on the East by the lands of Lismalin afforesayd. And from the sayd Oake by Butts & Bushes by the lands of Ballynenayne in this Parish bounded by the lands of Affoly & Killaghy in the Territory of Comsy. And along the sayd Butts & other like Bushes to a small Brooke bounded on the South by the lands of Ballynacloghy & Isert Kierane in

the sd Territory of Quemsy And along the sd Brooke to the Lands of Priestowne, bounded on the South by the lands of Cappagnagarrane and Keilnegnanagh in the Territory of Quemsy afforesd, And there leaveing the sd Brooke the Meare runns along a Glynn to a ditch that goes along to the lands of Drangan bounded by the lands of Ballyvadlea and Tullaghcassane in the parish of Cloneene in this Barony. And from the sd Ditch along a Boggy Gutter to the lands of Corbally bounded on the West by the lands of Knockelly & Pepperstowne in the Parish of Pepperstowne, And from the sd Boggy Gutter along a Ditch to the lands of Newtowne, bounded on the North west by the lands of Mogowry, Cloneneackeany & Cloghiteany in the Parish of Mogowry in this Barony, And soe along the sayd Ditch to the Ditch of Monefion. Where wee have first begunn.

The sd parish lyeth intirely in the Barony of Middlethird The Tythes both great & small thereof being whoolly Imppriat, held by Patrick Nettervill Esqr sonne to the Lord Viscount Nettervill by Patent from the Crowne (as Wee are informed) And under him held before the Rebellion & sithence by Mr. Michaell Kearney of Ballylosky & Connor Meagher of Ballynenane as tents. for tearme of yeares yett unexpired at the yearely rent

li s. d.
of twenty pounds ster : .. 20 : 00 : 00

The sayd Parish of Drangan containeth the following Townships or Villages with their particular extents of the old measure, anexed to each Towne by large Irish Acres. whereof twenty Acres maketh a Colpe. vizt.

THE PARISH OF DRANGAN

pa : 5

Vizt Drangan Eight Acres, Priestowne six Acres Knocknacapple fower Acres, Corbally fower Acres, Knockurragh six Acres, Newtowne six Acres Ballynenan ten Acres, Clonyhea fower acres, makeing in all one colpe three quarters & three acres of the sd old measure.

In the sd Parish lyeth two plantn. Acres of

Gleabland wch are situated within the lands of Clonyhea. pcells of the sd parish, & numbered in its extent of measure fenced about with a ditch, one thatcht house with a garden at Drangan both belonging to the sd Imppriacon.

In this Parish there is one Castle at Drangan with a slate house & bawne about it.

Proprietors names in 1640	Denominaçon of lands	Number of plantn. acres by estimate	Lands pfitable & the quantity	Lands unpfitable & the quantity	Value of ye whole & each of the sd lands
James Lord Barron of Dunboyne Irish Papist	The Manor castle Towne & lands of Drangan containeing of the old extent eight Colp acres	A 502 : 00 : 00	A Arable 290 : 00 : 00 Meddow 012 : 00 : 00 pasture 150 : 00 : 00 Pasture } shrubby } 050 : 00 : 00	A 000 : 00 : 00	li s. d 30 : 00 : 00

The sd lands are bounded on the South with the lands of Pierstowne in this parish, on the West with the lands of Tullaghcassane in the parish of Clonyne & Corbally in ye Parish of Drangan, on the North with Clone Keany & Mogowry in the Parish of Mogowry, & Newtowne in this parish. And on the East with the lands of Knocknacapple in this parish. The sd Lord of Dunboyne Proprietor in fee by descent from his Ancestors of the Manor Castle Towne & lands of Drangan afforesd, & occupied in the year 1640. by his Mother Ellan Lady Dowager of Dunboyne deçed in right of hir ioynture or Dower.

The sd lands hath on them (besides the Cheife & principall Castle) a Mansion house

tyled over with slate, & a short butt of a Castle thatched with other decaying thatcht houses within the Bawne. It standeth upon a Rock, & hath a small brooke runinge through the east part of its land wch is dry in Sumer, And a Corne mill thereupon wch stands still most part of the Sumer for want of Water & a parcell called Killmone which yealdeth noe timber but Rodds, Wattles & Fewell for fireinge.

This Manor had a Court Leet & Court Barron & other imunities and priviledges belonging to a Manor.

The Record & other writings concerning the same Wee suppose to be in the hands of the Lord Dunboyne in Conaght.

3

THE PARISH OF DRANGAN

pa : 6.

Proprietors names in ye year 1640	Denominaçon of lands	Number of plantn. acres by estimate	Lands pfitable & the quantity	Lands unpfitable & the quantity	Value of ye whole & each of the sd lands.
James Lord Baron of Dunboyne Irish Papist	Priestowne cont. six colp Acres	A 390 : 00 : 00	A Arable 200 : 00 : 00 Pasture 052 : 00 : 00	A Mount. } heathy } 138 : 00 : 00	li 20 : 00 : 00

The sd land is bounded on the South with ye lands of Cappughnagarrane & Keilnagranagh in the Territory of Comsy, on the West with the lands of Tolohosan & Ballyvadlea in the parish of Clonine, on the north with the lands of Drangan & on the east with Clonihea both in this Parish.

The sd Lord Baron Dunboyne pprietor in fee by descent. And the sd Lady possessor

of the sd lands as before mentioned. The sd lands being of the demesne lands of the Manor of Drangan afforesd.

The sd lands hath on them noe considerable houses but few thatcht Cottages.

The river or brooke of Breakhoge runeth betweene these lands & Clon Ihea lands on the East being a small brooke. The sd mountaine is ptly pfitable.

James Lord Barron of Dunboyne Irish Papist	Knocknacappull one colpe Acre of old extent	£ 250 : 00 : 00	Arable Pasture	£ 200 : 00 : 00 050 : 00 : 00	£ 000 : 00 : 00	li 10 : 00 : 00
	The sd land is bounded on the West with the lands of Drangan on ye South with Clonihea on the east with Knockoragh & on ye North with Newtowne all in this pish.		The sd Lord Baron pprietor in fee by descent from his Ancestors. The sd lands (being pcell of the Demasne of Drangan) is at prsent totally Wast.			
James Lord Barron of Dunboyne Irish Papist	Corbally fower Colpe Acres old extent	£ 250 : 00 : 00	Arable pasture Shrubby	£ 200 : 00 : 00 050 : 00 : 00	£ 000 : 00 : 00	li 10 : 00 : 00
	The sd lands is bounded on the South with the lands of Drangan in this parish on the west with Knockelly & Peperstowne, on the North with Mogowry in the parish of Mogowry. & in the east with the lands of Drangan afforesd.		The sd James Lord Barron of Dunboyne Proprietor in fee by descent. The sd lands being of the demasne of Drangan are totally Wast.			
The sd James Lord Barron of Dunboyne Irish Papists.	Knockuragh six Colp acres old extent	£ 285 : 00 : 00	Arable Pasture	£ 270 : 00 : 00 015 : 00 : 00	£ 000 : 00 : 00	li 20 : 00 : 00
	The sd lands of Knockuragh is bounded on the South with the lands of Clon Ihea, on the West with the lands of Drangan on the North with the lands of Newtowne, and on the East with the lands of Ballynenane all being of this parish		The sd James Lord Barron pprietor of the sd lands in fee by descent from his Ancestors The sayd lands being part of the Demasne lands of the Manor of Drangan, Hath noe houses, habitation, or any other Impvem on it.			

THE PARISH OF DRANGAN

Proprietors names in 1640	Denominācon of lands	Number of plantn. acres by Estimate	Lands pfitable & the quantity	Lands unprofitable & the quantity	Value of ye whole & each of ye sd lands.	
James Lord Barron of Dunboyne & Thomas Tobyn of Kyilnagranagh Irish Papists.	Newtowne containinge of ye old measure six Colp Acres	£ 315 : 00 : 00	Arable	£ 200 : 00 : 00	Boggy } 25 : 00 : 00 Mount }	li : s : d. 20 : 00 : 00
			pasture	088 : 00 : 00		
			Meddow	002 : 00 : 00		
The sd Land of Newtowne is bounded on the South with the lands of Drangan in this parish. On the West with Cuonakena in the Parish of Mogowry, on the North with Cruaghane in the Barony of Sleivardagh. And on the East with Ballynenane & Knockuragh in the afforesd Parish of Drangan.		Deede of Mortgage past by Edmond late Lord Barron of Dunboyne decēd long before the Rebellion in consideration of two hundred pounds for the tearme of Eighty eight yeares with a Condition of Redemption. As by the same deed appeth.				
The sd Lord of Dunboyne Inheritor of the sd lands by descent from his Ancestors.		The sd lands hath on them some thatcht Cottages, & at prsent almost Wast. The sd land is alsoe pte of ye Demasne lands of Drangan.				
The sd Thomas Tobyn possessor of the sd Lands in the yeare 1640. By vertue of a						

James Lord Barron of Duneboyne Irish Papist.	Ballynenane Tenn colpe Acres	A 753 : 00 : 00	Arable pasture	A 300 : 00 : 00 066 : 00 : 00	Bogg & Shrubbs } ^A 387:00:00	li s. d. 030 : 00 : 00
	<p>The sd Lands of Ballynenane are bounded on the South, with the lands of Affoly & Killaghy in the Territory of Quemsy On the West with Knockuragh & Newtowne in this parish On the North with Cruoaghane in the Territory of Sleavardagh and on the East by the lands of Lysmalin in the Territory of Sleavardagh</p>			<p>The sd Lord Barron pprietor by descent from his Ancestors The sd lands hath on them some thatcht houses, & some small Cottages. It hath noe Woods of Timber, onely underwoods yielding fireing & Plowboote. The sd land is parcell of the Demeasne of Drangan.</p>		

4

THE PARISH OF DRANGAN

pa : 8

Proprietors names in 1640	Denominaõn of lands	Number of plantn. acres by estimate	Lands pfitable & the quantity	Lands unpfitable & the quantity	Value of ye whole & each of the sd lands	
Robert Shea of Upper Court in the County of Kilkenny Esqr. Irish Papist	Clon Ihea 4 Colpe Acres of old Extent	A 213 : 00 : 00	Arable pasture	A 113 : 00 : 00 100 : 00 : 00	A 000 : 00 : 00	li s. d. 015 : 00 : 00
<p>The sd 4 Colpe Acres are bounded on the South by the lands of Killaghy in the Territory of Quemsy on the West with Priestowne in the Parish of Drangan, On the North with Knocknacapple, And on the East with Knockuragh Both in the same Parish. The sd Robert Shea of Upper Court</p>			<p>pprietor in fee by descent from his Ancestors. The sd lands hath on it some few thatcht Cabbins, Noe timber Wood, onely some small underwood yeilding fireing. It hath upon it a small Brooke called Breagoge, runinge on the east side of it.</p>			
The Totall	The sume of all the lands in this parish.	Number of plantn. acres by estimate.	Lands pfitable & the quantity	Lands unpfitable & ye quantity	Value of all the sd lands	
		A 2958 :		A 2408 :	A 550 :	li 155 :

The Parish of Mogowry

THE MEARES AND BOUNDS of the sayd Parish at large sett forth with the severall Townships and Parcels therein conteyned And the Tythes of the said Parish

And first begininge at a Field called Gortin Dorish on the South. And goeing from thence by a ditch Westwards to the meare of Lismoynane in the parish of St. Johnstowne bounded by the fower Acres of Corbally in the parish of Drangan and the six acres of Pepperdstowne in the parish of Pepperdstowne on the South, And from the sd Meare of Lismoynane

THE PARISH OF MOGOWRY.

Lismoynane it turneth Northward by a Ditch to a Bush called Skaghnellahoring, bounded on the West by the five Acres of Lismoynane afforesd And the fiteene Acres of St. Johns towne in the Parish of St. Johnstowne. And from the sd Bush by another Ditch it goeth Eastward along to a Bogg called Monefyon bounded on the North by the five Acres of Kilkenny St. John in the parish of St. Johnstowne and the lands of Croaghane in the Barony of Sleavardagh And from the sd Bogg turneing Southwards to a Well called Tobbur Dohyne, & Downe the Brooke running thereout to the Meare of Newtowne in the parish of Drangan, bounded on the North & east by the one Accre & halfe of Cloghyteany wch. is a part of the Parish of Croaghane in the Barony of Sleavardagh though the land lyeth in the Barony of Middlethird and is of its charge. And thence Along by ditches to the lands of Gortin Dorish afforesd Where Wee first begunn./bounded on the East by the six Acres of Newtowne, & the eight Acres of Drangan both in the parish of Drangan.

The sd Parish lyeth intirely in the Barony of Middlethird The Tythes thereof being for the one moyety Imppriat & held by Patrick Nettervill of in the County of Dublyn Esqr (by Patent from the Crowne) (as Wee have credibly heard) & under him enjoyed before the Rebellion and sithence by Michael Kearney of Ballylosky and Conor Meagher of Ballylenane as Tents for tearme of yeares yett unexpired.

The other Moyety belongeth to the Viccarage collatine by the Arch Bishopp of Cashell

The Tythes Both great & small of the sd

Parish were worth in the yeare 1640 010=00=00

In this Parish are two plantn. Acres of Gleabland belonging to the Viccarage situated within the lands of Mogowry inclosed by a Ditch & numbered in itt's extent of plantation measure Worth per annum the sum of five

shillings 00 : 05 : 00

The sd Parish containeth the severall Townships or Villages hereunder Written (vizt.) conteyneing the number of Acres old Measure to them severally anexed. (vizt.) Mogowry Tenn Acres, Ballylosky five Acres. Of Cloghitany one Acre & a halfe The other Acree & halfe of Cloghitany being part of Croaghane parish in the Barony of Sleavardagh. In all Eighteene Acres & a halfe.

In this Parish there is butt one Castle and that at Ballylosky and ready to fall

5

pa. 10

Proprietors names in 1640	Denominacōn of lands	Number of plantation acres by estimate	Lands pfitable & the quantity	Lands unprofitable & ye quantity	Value of ye whole & each of the sd lands.	
Thomas Butler of Kilcoñell Esqr. Irish papist	Mogowry of the old extent Tenn colpe Acres.	A 478 : 00 : 00	Arable	A 350 : 00 : 00	A 000 : 00 : 00	li s. d 040 : 00 : 00
			pasture	128 : 00 : 00		
<p>The sd lands of Mogowry are bounded on the South with the lands of Corbally in the Parish of Drangan, Pepperdstowne in the parish of Pepperdstowne, Lismoynane & St. Johnstowne in the parish of St. Johnstowne. On the West with Ballylosky in the parish of Mogowry, On the North with Croaghane in the Barony of Sleivardagh & Clogh Itany in the parish of Mogowry, And on the East with Clona Keany parcell of the Parish of Mogowry. & Drangan in the parish of Drangan.</p> <p>The sd Thomas Butler pprietor of the sd ten Colp Acres by descent from his Ancestors.</p> <p>The sd lands hath on itt some few thatcht Cottages & noe other impvemt.</p>						

1 "So" in Q. R. O. Copy.

The sayd Thomas Butler of Kilkonnell Esqr. Irish Papist	Ballylosky & Clonekeany five colp Acres	£ 357 : 00 : 00	Arable pasture pasture Rough	£ 225 : 00 : 00 £ 100 : 00 : 00 } £ 032 : 00 : 00	£ 000 : 00 : 00	li s. d 20 : 00 : 00
	<p>The sd lands of Ballylosky is bounded on the South with the lands of Mogowry in the sd parish of Mogowry, On the West with St. Johnstowne, on the North with Kilkenny-St. John Both being of the parish of St. Johnstowne & on the East with Mogowry afforesd.</p> <p>The other parcell of this land called Clonageany distant from the rest is bounded on the South & West with the lands of Mogowry in the sd Parish of Mogowry, on the North with Cloghiteana in the same parish. And on the East with Drangan & Newtownme both in the parish of Drangan.</p> <p>The sd Thomas Butler pprietor by descent from his Ancestors.</p> <p>The sd land hath on it an old Brooken castle wch is Cloaven in three quarters. & some few Thatcht Cottages, And a Corne Mill wch hath Water onely in Winter.</p>					

THE PARISH OF MOGOWRY

pa: 11

Proprietors names in 1640.	Denominaõn of lands.	Number of plantn. acres by estimate.	Lands pfitable & the quantity	Lands unpfitable & the quantity	Value of the whoole & each of the sd lands.	
Edmond Lord Barron of Duneboyne. Irish Papist.	Part of Clogh Iteany cont of the old measure one Acree & a halfe.	£ 085 : 00 : 00	Arable pasture pasture Rough	£ 050 : 00 : 00 £ 021 : 00 : 00 } £ 014 : 00 : 00	£ 000 : 00 : 00	li s. d 05 : 00 : 00
<p>The sd land is bounded on the South with the lands of Clonakeany in this parish. On the West with Mogowry, On the North wth one Acree & ½ more of the same belonging to the parish of Croaghane in the Barony of Slevardagh And on the East wth the lands of Newtowne in the parish of Drangan.</p> <p>The sd Lord Barron pprietor in fee by descent from his Ancestors and by him included in the sd Conditionall Lease of Newtowne to Thomas Tobyn of Keilnegnanagh for the assurance of li200 wch. Thomas Tobyn was thereof possesst both in 1640 & long after. The sd lands of Clogh Iteany being three Acres of the old measure are divided by a little streame of Water wch runeth through it into two parishes, the one moyety being the North moyety though it extendeth into the Barony of Middlethird & hereunder is returned yett it lyeth in the parish of Croaghane in the Barony of Sleivardagh. The sd lands hath on it some few thatcht Cottages but noe timber Woods nor any other buildings or impvemt</p>						
Total	The sume of all the lands in this parish.	Number of plantn. acres by estimate.	Quantity pfitable.	Quantity unpfitable.	Value of all the sd lands.	
		£ 920	£ 920	— — —	li 065	

Part of the Parish of Croaghane in the Barony of Slevardagh extending to this Barony

James Lord Barron of Dunboyne Irish Papist	The other part of Cloghitany afforesd though lying in ye Barrony of Middlethird, yett is of the parish of Croghane in ye Bary. of Slevardagh one colp acre & 1/4	A 85 : 00 : 00	Arable pasture pasture rough } 50 : 00 : 00 21 : 00 : 00 14 : 00 : 00	A 000 : 00 : 00	li s. d 05 : 00 : 00
<p>The sd lands are bounded on ye South by ye lands of Mogowry & on ye east by ye lands of Croghane in ye Barony of Slevardagh. The sd James Lord Barron pprietor by descent from his Ancestors.</p> <p>by the six acres of Newtowne in Drangan lands of Croghane in ye Barony of Slevardagh. The sd James Lord Barron pprietor by descent from his Ancestors.</p> <p>pish on ye west with the one acre & 1/4 of Cloghyteany in Mogowry pish, on ye North</p>					
Totall	The sume of all the lands in this pt pish	A 85 : 00 : 00	A 085 : 00 : 00	A 000 : 00 : 00	A 05 : 00 : 00

The Parish of Clonine soe much thereof as is in this Barony pa: 12

THE MEARES AND BOUNDS of the sayd Part of Clonine Parish at large sett foorth with the severall Townships and parcells of land therein conteyned. And the Tythes of the sayd Part.

And first begininge in the East at a Foord called Aghnellabrodir leading from thence Westwards by ditches till it enter the River Annor bounded along on the South by the lands of Keilnagnanagh & Kilbirry in the Territory of Quemsy, And arriseing out of the same River Annor turneing southwards by a Ditch & Rocky mountaine of Sleiveneman by Rocky markes to the Topp or pynacle thereof called Kurrekyneshyfine bounded alonge in the East by the lands of Kioletlea & Glanaskagh in the

sd Territory of Quemsy And descendinge from the sd Pynacle Westwards by the knowen Meares in the sd Mountaine and under the bottome of it to the sd River Annor bounded along on the south by the fiteene Acres; of Killosty & twelve Acres of Clare. Both in the parish of Kiltenan. By wch River it goeth North Wards to a Foord called Aghlehan in the afforesd River, bounded along by the two Acres of Banogstowne in the parish of Coole-mundry, on the West. And out of the same

Foord by Ditches North Ward it leadeth to the meare of the Fowerteene Acres of Rath Kieny in the parish of Pepperdstowne Bounded along on the West by the three Acres of Rathclenan in the parish of Cromps Land; The five acres of Fryars grange in the parish of Augustines Abey, The five acres of Saucses land in the parsh of Crompsland, Twelve Acres of Knockelly in the same parish. And turneing eastward from & by the sd meare of Rath Kieny by ditches all the way long to the afforesd Foord called Aghnellabrodir where it first begunn bounded on the North along wth the sd Rath-Kieny and the Eight Acres of Drangan in the Parish of Drangan afored.

The sayd Part of Clonyne parish lyeth intirely in this Barony. The Tythes of the sd parish being for the one moyety Impppriat & held by Patrick Nettervill of¹ in the County of Dublyn Esqr sonne to the Lord Viscount Nettervill by Patent from the Crowne (as Wee

are credibly informed) The other moyety is a Viccarage belonging to the Sea of Cashell

The Tythes both great & small of *li s. d*
ye sd Parish were worth in 1640: 40 : 00 : 00

In ye sd parish are 2 plantn. Acres of gleabland situated within ye lands of Milestowne & meared about with knowen ditches, & numbered in the returne of that Towne.

In this parish part there is but one castle called Ballynard Castle

The sd part of Clonyne parish contained the Townships following with their extents of old measure, Vizt. Milestowne 10 Acres. Ballyhomuck 2 Acres. Ballyvadlea 5 Acres. Tulloghosane 5 Acres. Garranguill 4 Acres. Ballynard Eight Acres; Banvisane, ye 10th. part of one Acre. Clorane, & Gortnapissy one Colpe and $\frac{1}{4}$ of a colpe. In all two colpe 3 : qters 4 Acres & one 10th. part of an Acre besides other Townships in the Territory of Comsy belonging to this Parish.

PART OF CLONYNE PARISH

pa : 13

Proprietors names in 1640.	Denominaõn of lands.	Number of plantn acres by estimate	Lands pfitable & the quantity	Lands unprofitable & the quantity.	Value of the whole & each of the sd lands.
James Hackett of Milestowne Gent. Thomas Tobyn of Kilnagnanagh Gent. Irish Papists.	Milestowne containeing of the old extent Ten colpe Acres.	A 310 : 00 : 00	Arable A 290 : 00 : 00 pasture 020 : 00 : 00	A 000 : 00 : 00	<i>li s. d.</i> 040 : 00 : 00
<p>The sd lands of Milestowne are bounded on the North with the lands of Ballynard in the Parish of Clonyne, on the East with Ballyhomuck & Kilbirry in the sd Parish, On the South with Clorane in the sd Parish & Banogestowne in the parish of Culemundry, & on the West with Crompsland in the parish of Crompsland & Fryars Grange in the parish of Augustines Abey.</p> <p>James Hackett Inheritor of these lands by descent from his Ancestors.</p> <p>The sd Thomas Tobyn possessed by vertue of a Conditionall lease, past to him by James Hackett afforesd in Consideration of six hundred pounds ster. by him reced from the sd Tobyn for the tearme of Ninety nine yeares with Condition of Redemption & Reentry upon paymt. thereof, &c. That by the sd indented Deede of Demise. The third part of the prmises is reserved to Mary Hackett als Mansell the Relict of the sd James durence her life & after her decease is included under the afforesd Mortgage wch wid is yett alive</p> <p>The sd land hath upon it some few Cottages butt noe Woods.</p>					

¹ So in Q. R. O. Copy.

James Earle of Ormond	Banevicshane the 10th. pte of a Colp Acre	A 009 : 00 : 00	A 009 : 00 : 00	A 000 : 00 : 00	li s. d 00 : 10 : 00
<p>The sd land of Ballyvicshane being but one Feild is bounded about by the lands of Milestowne in this parish in wch it lyeth.</p> <p>The sd Lord Marques pprietor in fee by descent of the sd lands</p>					
Richard Brymiidgham of Ballyhomage, Gent. Thomas Tobyn of Kilnagnanagh Gent. Irish Papists	Ballyhomack coñt two Colp Acres	109 : 00 : 00	Arable } 080:00:00 pasture } 024:00:00 timbr. wood } pasturable } 005:00:00	A 000 : 00 : 00	li 010 : 00
<p>The sd lands are bounded on ye South wth the lands of Milestowne in this parish. On the West wth the sd Milestowne, On ye North with ye lands of Garran Keile & Ballyvadlea in ye sd parish on ye East with ye lands of Kylbirry in the Terr: of Comsy. The sd Thomas Tobyn did hold & inioy the same in ye yeare 1640. by vertue of a conditionall indented Deed of Demise past to him by Richard Brinningham for 99 yeare wth. condition of reintry upon paymt. of two hundred & Eighty pounds ster.</p> <p>The sd lands hath upon it but two small Cottages & a little Grove of Wood wch. yields some small timber wch is returned as pasturable land.</p>					

7

PART OF THE PARISH OF CLONYNE

pa: 14

Proprietors names in 1640.	Denominaçon of lands	Number of plantn. acres by estimate.	Land pfitable & the quantity	Lands unpfitable & the quantity.	Value of ye whoole & each of the sd lands.
Doctor Morrish Roch of Kilcoñan in the Barony of Iffay & Offay Irish Papist	Tullaghussane coñt of old extent five Colpe Acres	A 175 : 00 : 00	Arable } A pasture } 060 : 00 : 00 } 059 : 00 : 00	Mount } A rough & } 056:00:00 heathy }	li s. d 015 : 00 : 00
<p>The sd lands of Tulloghussane are bounded on the South with the lands of Ballyvadlea, on the West with Garranquill both in this parish & Rath Keyny in the parish of pepperdstowne. On the North with Knockelly in the sd Parish of Pepperdstowne And on the East with Drangan in the parish of Drangan.</p> <p>The sd Doctor Roch possessor by way of Mortgage or purchase long before the Rebellion. The sd lands hath on them noe buildinges or other impvemt. The sd Mountaine is partly pasturable.</p>					

The sd Doctor Morish Roch Irish Papist	Ballyvadlea coñt five colpe Acres	A 212 : 00 : 00	Arable } pasture } shrubby } A 151 : 00 : 00 045 : 00 : 00	Hathish } & } Rough } A 16 : 00 : 00	<i>li s. d</i> 020 : 00 : 00
<p>The sd lands of Ballyvadlea are bounded on the South with the lands of Kilbirry in the Territory of Comsy & Ballyhomuck in the parish of Clonine, on the West with Garranquell in the same parish & Rath Kieny in the Parish of Pepperdstowne on the North with Tolloghossane in this parish. And on the East with Drangan in the parish of Drangan & Keilnagranagh in the Territory of Comsy</p> <p>The sd Doctor Roch possessor by way of Mortgage or purchase long before the Rebellion</p> <p>The sd lands hath on them some small Cottages but noe Woods.</p>					
Robert Shea of Upper Court in the County of Kylkenny Esqr. Irish Papist.	Clorane & Gortna- pissy coñt 25 Colp Acres	A 1180 : 00 : 00	Arable } Meddow } pasture } Wood } A 250 : 00 : 00 030 : 00 : 00 250 : 00 : 00 150 : 00 : 00	Rocky } Mount } A 100 : 00 : 00 400 : 00 : 00	<i>li s. d</i> 120 : 00 : 00
<p>The sd lands of Clorane & Gortnapissy are bounded on the South with the lands of Iffay & Offay upon Sleivenaman on ye West with Killosty & Clare in the parish of Kiltaynan. On the North with Milestowne in the parish of Clonyne, Kilbirry & Brisclagh in ye Comsy, & on the East with the lands of Comsy & Sleavdeely by name Kylletlea & Glanaskagh.</p> <p>The sd Robert Shea pprietor. by descent from his Ancestors of the sd twentic five-colpe Acres.</p> <p>The sd land is at prsent West</p> <p>The sd Mountaine is partly pasturable</p>					

PART OF THE PARISH OF CLONEENE

pa : 15

Proprietors names in 1640.	Denominaõn of lands	Number of plantn. acres by estimate	Lands pfitable & the quantity	Lands unpfitable & the quantity	Value of ye whoole & each of the sd lands
James Butler of Garrankeill Irish Papist.	Garrankeill coñt old measure. fower colpe Acres	A 128 : 00 : 00	Arable } pasture } A 080 : 00 : 00 048 : 00 : 00	A 000 : 00 : 00	<i>li s. d</i> 014 : 00 : 00
<p>The sd lands of Garrankeill are bounded on the East with the lands of Ballyvadlea, On the South with Miylestowne on the West with Ballynard in this parish of Cloneene and on the North with Rath Kieny & Ballyvadlea in the Parish of Pepperdstowne & Parish of Cloneene</p> <p>The sd James Butler pprietor by descent from his Ancestors</p> <p>The sd lands hath on it two thatcht Cottages, & a small streame of Water running through it, and a little parke of Ash-trees about Thirty plantn. Acres. Noe other impvemt.</p>					

Doctor Morrish Roach of Killcoman Irish papist.	Ballynard c o n t e i g h t Colpe Acres	£ 179 : 00 : 00	Arable pasture	£ 150 : 00 : 00 029 : 00 : 00	£ 000 : 00 : 00	li 30 : 00 : 00
	<p>The sd lands of Ballynard are bounded on the South with the lands of Fryers grange in the parish of St. John babtists ; on ye West with Sauceland in the parish of Crompsland. & on the North with Garrankeill in the parish of Clonyne & Rathkieny in ye parish of Pepperdstowne. And on the East with Milestowne in the parish of Clonyne.</p>			<p>The sd Doctor Roch possessed under Title of Mortgage or purchasse long before the Rebellion. The sd lands hath on it a good castle yett wanting repayre with a little narrow Barbicon a thatcht howse & some few Cottages Noe water within a quarter of a mile of it.</p>		

Totall	The sume of all the lands in this pt parish	Number of plantn. acres by estimate	Quantity pfitable	Quantity unprofitable.	Value of all the sd lands.
		£ 2302	£ 1730	£ 572	li s. d 249 : 10 : 0

The Parish of Kiltyennan.

THE MEARES AND BOUNDS of the sayd Parish at large sett forth with the severall Townships and parcells of land therein Conteyned. And the Tythes of the sayd Parish.

And first begininge at the Topp or pynacle of Sleivnaman called Currekynsifine And thence descending Westwards by the knowen Meares thereof in the sd mountain, till in a Valley it falleth into the River of Annor bounded along by the lands of Lissnadobburudd in the Barony of Iffay and Offay, & turneinge upp the same River Northward a little till thereout by a ditch it riseth directly Westwards pursueing the same to the River Moyle bounded all that way on the South by the Eight Acres of Miltowne & the fower Acres of Carrigeenesharagh both in the parish of St. John babtists Grange. By wch River Moyle & a Ditch thereout arriseinge it turned Northward to a Foord called Aghkyntae on the River of Glassalin bounded on the West

by the lands of Lisronagh in the Barony of Iffay & Offay. The six Acres of St. John babtists Grange. The one Acree & halfe of Corbally & Sladaghbegg, The five Acrs of Dromedeele all in the sayd parish of St. John babtists grange. And the three Acres of Kilmockley in the parish of Coolemondry, And thence arriseing Eastwards out of the Foord of Agh Kintae by a Ditch leading along to the River of Annor Bounded on the North by the three Acres of Kilmockley afforesd. The Eight Acres of Burdens colpe & the two Acres of Quarteriscrosse parcell of ye Towne of Clare all in the parish of Coolemondry, and soe parting the sd River Annor by a ditch for part & Rocky markes in the ascent of ye mountaine Sleav-

naman leading Southwards to the verry Topp or pynacle thereof called Kurikeeneshifine Where first it begunn bounded along that Way in the East by the twenty five Acres of Clorane & Gortnapissy in the parish of Clonyne.

The sd Parish lyeing and being in the Barony of Middlethird The Tythes thereof being altogether imppriat & held by Marcus Cransbrogh & Edmond Sall (by Patent from the Crowne as Wee are informed) The Tythes both great

& small thereof was worth in 1640—030 : 00 : 00

In this Parish there are fower Castles vizt. Kiltene Castle Killosty castle Clare Castle, & Grangebegg Castle.

The sd Parish hath fower plantn. Acres of Gleabland inclosed by ditches within the lands

of Kilteneane worth 00 : 07 : 06 p añn.

The sd Parish containeth the severall Townships following with their respective extents according the old extent (vizt.) Kiltenean nine Acres. Grangbegg five Acres, Leaghcapple three Acres; Killosty & Tullow fiteene Acres; Clare (exclusinge Karrowcrossy tenn Acres, and Rath Kenty Fower Acres. makeinge in all two colpes & seaven Acres of the sd old Extent.

THE PARISH OF KYLTENAN.

pa : 17

Proprietors names in 1640	Denominaçon of lands.	Number of plantn. acres by estimate.	Lands pfitable & the quantity	Lands unprofitable & the quantity	Value of the whole & each of the sd lands
James Lord Barron of Dunboyne Irish Papist	The Mannor Castle & lands of Kilteneane coñt old measure nine colpe Acres	Λ 550 : 00 : 00	Λ Arable 450 : 00 : 00 Wood 100 : 00 : 00 pasturable	Λ 000 : 00 : 00	li $s.$ d 050 : 00 : 00
<p>The sd lands of Kyltenane are bounded on the South with the lands of Grangbegg in this Parish; on the West with Rath Kenty in the Parish of St John babtists Grange; on the North with Dromdyle in the sd Parish, & on the East with Kylmockley in the Parish of Culemundry.</p> <p>The sd James Lord Barron of Dunboyne pprietor by descent from his Ancestors.</p>		<p>The sd Castle standeth on a Rock & hath within its large Bawne another Round Castle with two Mansion houses tyled over with slate. and hath beene lately repaired at the charge of the publiqz. The sd Wood is onely for fireing & plowboote being noe timber Wood</p> <p>The sayd Mannor had a Court Leet and Court Barron with other iñunities & priviledges belonging to a Manor</p>			
James Lord Barron of Dunboyne Irish Papist	Grangebegg cont. five Colpe Acres	Λ 274 : 00 : 00	Λ Arable 240 : 00 : 00 pasture 034 : 00 : 00	Λ 000 : 00 : 00	li $s.$ d 30 : 00 : 00
<p>The sd lands of Grangbegg are bounded on the South with the lands of Milltowne in the parish of St. John Babtists Grange, on the West with the sd lands of Milltowne, on the North with Kilteneane, & on ye East with Leaghcappell & Keile Valla of the parish of Kilteneane.</p>		<p>The sd Lord of Dunboyne Inheritor by descent.</p> <p>The sd land hath on it a small castle tentable Noe wood many small Cottages.</p> <p>The River called Glassaling runs neare it.</p>			

James Lord Barron of Duneboyne. Irish Papist.	Lehalfecolpe cont. 3 Acres	£ 145 : 00 : 00	Arable Meddow	£ 100 : 00 : 00 045 : 00 : 00	£ 000 : 00 : 00	li s. d 010 : 00 : 00
	<p>The sayd Lands are bounded on the South with the lands of Cappa Droma & Keilevalla, On the West with Grangbegg & Kilteinane, On the North & East with Killosty, all being of the parish of Kilteynane afforesd.</p>		<p>The sd Lord Barron of Dunboyne pprietor by descent from his Ancestors. The sd lands hath on it some few small Cabbins /noe Wood or other accomodation.</p>			

9

THE PARISH OF KILTEYNAN.

pa : 18

Proprietors names in 1640.	Denominacōn of lands.	Number of plantn. acres by estimate	Lands pfitable & the quantity	Lands unpfitable & the quantity.	Value of the whole & each of the sd lands	
James Brittin of Kyllosky Irish Papist.	Kyllosty & Tulloe coñt old extent fifteene Acres.	£ 971 : 00 : 00	Arable pasture	£ 400 : 00 : 00 271 : 00 : 00	£ Mont. 300 : 00 : 00	li s. d 70 : 00 : 00
		<p>The sd Lands of Kilosty & Tullow are bounded on the South wth the Barony of Iffay & Offay at the Pynacle of Sleivnaman, on the West with Keillevallea in the parish of Kyltenan, on the North with Cappa Droma. Lehalfcolp in the sd parish, Kylmuckley & Burdens colpe in the parish of Culemundry, & on the East wth Clare in this parish. & Clorane in the Parish of Clonyne</p>		<p>The sd James Brittin pprietor by descent from his Ancestors The sd lands hath on itt a Castle, an Oarchard & Garden with some few Cabbins. & hath the River of Annor ruñing through it. The Mountaine is in part pasturable.</p>		
Edward Butler of Clare Esqr Decēd Irish Papist	The house & lands of Clare containeing Ten Acres	£ 357 : 00 : 00	Arable pasture shrubby pasture	£ 250 : 00 : 00 087 : 00 : 00 020 : 00 : 00	£ 000 : 00 : 00	li s. d 45 : 00 : 00
		<p>The sd lands of Clare are bounded on the South, & West with the lands of Killosty in the Parish of Kilteynane, On ye North with Burdens Colpe & Quarter Crosse in the parish of Culemundry & on the East with Clorane in the parish of Clonyne. The sd Edward Butler pprietor by descent from his Ancestors</p>		<p>The sd lands hath on it a good stone house of late repaired by Captn Mathew Jacob now occupier thereof for tearme of seaven yeares by demise from the Comrs. of Revenue. The River of Annor runns through it. It hath noe timber Wood upon it, But Wood for fire & plowboot.</p>		

James Lord of Ormond	Cappa Droma containeinge one Acre	£ 047 : 00 : 00	Arable pasture	£ 032 : 00 : 00 015 : 00 : 00	£ 000 : 00 : 00	li s. d. 03 : 00 : 00
<p>The sd lands of Cappa Droma are bounded on the South with Keilevalla, On the North & West with Leaghcapple & on the East with Killosty all in the parish of Kyltenane.</p>			<p>The sd James Earle of Ormond pprietor in fee by descent from his Ancestors. The sd land hath noe houses nor Wood on it or any other Impvemt.</p>			

THE PARISH OF KYLTEYNAN.

pa : 19

Proprietors names in 1640	Denominaõn of lands	Number of acres by estimate.	Lands pfitable & the quantity	Lands unpfitable & the quantity	Value of ye whole & each of the sd lands.
James Lord Barron of Dunboyne Irish Papist	Rath Kenty con- taineing fower Colpe Acres	£ 215 : 00 : 00	Arable 215 : 00 : 00	£ 000 : 00 : 00	li s. d. 12 : 00 : 00
<p>The sd lands are bounded on the South with the lands of Milltowne & Carrigene-sherragh in the parish of St John babtists grange on the West with the lands of Lisronagh in the Barony of Iffay and Offay, on the North with the lands of St John babtists grange, Corbally & Sladaghbegg in the sayd parish of</p>			<p>St. John babtist, & on the east with Kyltenane in the parish of Kilteneane. The sd Lord Barron of Dunboyne pprietor by descent. The sd lands are at prsent without buildings or impvemt.</p>		
Total'	The sune of all the lands in this parish.	Number of plantn acres by estimate	Quantity profitable	Quantity unpfitable	Value of all the sd lands
		£ 2550.	£ 2259.	£ 300.	li 220

The Parish of St. Johnstowne.

THE MEARES AND BOUNDS of the sayd Parish at large sett forth with the severall Townships and parcells of land therein Contayned And the Tythes of the sd parish.

And first begininge at the River of Bunoge, in the South on the lands of St. Johnstowne & pursueinge the sd River to the lands of Kylkenny St. John in this parish, bounded on ye West by the lands of Culiagh, Millstowne & Mortelstowne in the parish of Culiagh, And by the land of Graignoury & Coolequiell on the North in the Barony of Sleavardagh And by a ditch turneing South east, along to the lands of

Lysmoynane bounded on the North east by the lands of Croghane in the Barony of Sleavardagh, & on the East by the lands of Ballylosky & Mogowry in the parish of Mogowry & from the lands of Lysmoynane, by a ditch along untill it enter into the sd river of Bonoge where it first begunn. And bounded on the South by the lands of Pepperstowne & Higginstowne in the parish of Pepperstowne.

10

THE PARISH OF ST. JOHNSTOWNE.

pa. 20

The sayd Parish lyeth intirely in this Barony. Two thirds of the Tythes thereof being Imppriat belongs to the heire of Sir John Dungan & William Crow of Dublyn Esqr moyetively betweene them (by patent from the Crowne as Wee are informed) The other third is a Vicarage belonging to the Sea of Cashell & held by Bryen Kearny of Atthassell long before the Rebellion by demise from ye Viccars Carrolls for a tearme of yeares yet unexpired (as Wee are informed). The Tythes of the sd parish

li s d

was worth in the yeare 1640 15 : 00 : 00 The sd parish hath on it one plantation Acre, & two gardens ditched about wch is Gleabland,

neare the Church, lying & being in St. Johns Towne & is included in the quantity of acres there expressed, & worth in the li s. d yeare 1640 00 : 10 : 0

And in Lysmoynane about two li s. d plantn. Acres worth 00 : 10 : 00

The sayd Parish containeth the severall townships followinge with their extents of the old measure of large Irish Acres whereof twenty Goeth to the Colpe vizt. St. Johnstowne (excluding Milltowne St. John wch lyeth in the parish of Coolieagh) twelve Acres. Kylkenny St. John five Acres, Lysmoynane five Acres, making in ye whole one Colpe & two Acres of the sd old extent.

Proprietors names in 1640	Denomination of lands.	Number of plantn. acres by estimate.	Lands pfitable & the quantity	Lands unprofitable & the quantity.	Value of the whole & each of the sd lands.
Robert St. John of St. Johnstowne Esqr.	The Mannor, castle, & lands of St. Johnstowne containeing of the old extent Twelve Colpe Acres	A 684 00 : 00	Arable] A 400 : 00 : 00 pasture 284 : 00 : 00	000 : 00 : 00	li s. d. 060 : 00 : 00

The sd lands are bounded on the South with the lands of Higginstowne in the parish of Pepperstowne on the West with the lands of Coolieagh, Milltowne, and Mortelstowne, all in the parish of Cooleagh, on the North with Kylkenny St John in the parish of St. Johnstowne, & on the East with the lands of Bally-

losky, & Mogowry, in the parish of Mogowry, & Lysmoynan in the parish of St. Johnstowne.

The sd Robert St. John Proprietor by descent from his Ancestors. The sayd lands hath on them a Mantion thatcht house & a Castle with a Bawne about it wch is in reparaire And some thatcht Cabbyns.

THE PARISH OF ST. JOHNSTOWNE.

pa: 21

Proprietors names in 1640.	Denominaçon of lands	Number of plantn. acres by estimate	Lands pfitable & the quantity.	Lands unpfitable & the quantity.	Value of the whole & each of the sayd lands.
The sayd Robert St. John Irish Papist	Lismoynan containeing five colpe Acres of old extent.	A 278 : 00 : 00	Arable pasture A 200 : 00 : 00 078 : 00 : 00	A 000 : 00 : 00	li s. d 015 : 00 : 00

The sd lands are bounded on the South with the lands of Pepperstowne in the parish of Pepperstowne on the West with the lands of St. Johnstowne in the parish of St. Johnstowne, On the North & east with the lands of Ballylosky & Mogowry in the parish of Mogowry.

The sayd Robert St. John pprietor by descent from his Ancestors.

The sd lands are at present wast but have few Cabbyns

John St. John of the same. Irish Papist	Kylkenny St. John containeing five colpe Acres old extent.	A 433 : 00 : 00	Arable pasture A 167 : 00 : 00 200 : 00 : 00	Redd bog & heathy Mount pasturable A 066:00:00	li s. d 020 : 00 : 00
---	--	--------------------	--	--	--------------------------

The sd lands are bounded on the South with the lands of St. Johnstowne in the parish of St. Johnstowne, On the West with Mortelstowne in the parish of Cuolagh, On the North with Graigenuire pcell of Sleavardagh And on the East with Croaghane parcell of Sleavardagh & Ballylosky in the Parish of Mogowry.

The sd John St. John pprietor by Conveyance from his Father at the time of his intermarriage.

It hath on it one small Cabbyn.

Totall	The sume of all the lands in this parish.	Number of plantn. acres by estimate.	Quantity pfitable.	Quantity unpfitable.	Value of all the sd lands.
		A 1395 :	A 1329 :	A 066	li 095 :

The Parish of Cuolagh

THE MEARES AND BOUNDS of the sayd Parish at large sett forth with the severall Townshipps and parcells of land therein contained And the Tythes of the sayd Parish.

II

THE PARISH OF COOLIEAGH.

pa: 22

And first begining at the River of Bonnock and goeing from the sayd River or Brooke of Bonock by butts and tokens through Copps of

Wood to a passe called Barnangarran bounded on the South by the lands of Coolenore in the parish of Rathcoole, And from thence by a ditch along to a place called Logh Icompy

bounded on the South west by the lands of Cullynuire in the parish of Rathcoole. And from the sd Logh by a ditch along to a little Brooke, & along the sd Brooke to a ditch upon the lands of Lismortagh in this parish, And by the sd ditch along to a Gutter or Kea in a small bog upon the lands of Lismortagh afforesd bounded on the West by the lands of Moglasse, Knockanglasse, and Cattaganstowne, pcells of the lands of Sleavardagh, & along that Kea or Gutter to the lands of Mortelstowne, & from thence by a ditch along to the lands of Kylbridy, whence pceedinge eastward by plaine ditches till it enter to the River or brooke of Bonnock bounded on the North along by the lands of Rathmoyly, Ruan Moyly & Garrans pcells of Sleavardagh afforesd. And from thence goeing out of the sayd brooke by a ditch, a ruñing streame comeing downe a Glynn called Glan Istoccky, & Goeing along the sd brooke to the lands of Coolemore in the parish of Rathcoole where it first begunn. Bounded on the East by ye lands of Kylkenny St. John & St. Johnstowne in the parish of St. Johnstowne & Higgins-towne in the parish of Pepperstowne.

The sayd Parish lyeth intirely in the Barony of Middlethird & County of Tipperary The Tythes both greate & small thereof was worth in the yeare 1640 twenty pounds The one Moyety whereof is an Impropration held by one Patrick Nettervill in the County of Dublyn Esqr by pattent from the Crowne (as wee heard) And under him held before the Rebellion by Mr. John St. John of Mortelstowne. The other moyety is a Viccarage belonging to the Sea of Cashell. There is on the lands of Cooleagh two little gardens of Gleabland, ditched about

li s. d.

neare the Church worth in 1640: 00 : 05 : 00

The sd Parish containeth the severall townships followinge with their extent of old large Irish measure at twenty acres to ye colpe Vizt. Cooleagh eight Acres, Lismortagh six Acres. Graigbary two Acres, Mortelstowne five Acres, Kylbridy halfe an Acre, & Miltowne St. John three acres. In all 24 Acres & ½ old extent.

Proprietors names in 1640	Denominaçon of lands	Number of plantn. acres by estimate	Lands pfitable & the quantity	Lands unprofitable & the quantity	Value of the whole & each of the sd lands.
Robert St John of St. Johnstowne Irish Papist	Coolieagh containeinge of old extent eight Colpe Acres	432 : 00 : 00	Arable 300 : 00 : 00 pasture 132 : 00 : 00	000 : 00 : 00	030 : 00 : 00

The sd lands meareth on ye South with the lands of Coolemore in the parish of Rathcoole, on the West with Cool Inure in the sd parish & Graigbary in this parish on the North with Lismortogh in this parish, & on ye east with the lands of St. Johnstowne in the parish of St. Johnstowne.

The sd Robert St. John pprietor in fee by descent from his Ancestors

The sd lands hath on it a thatcht house, & some cabbins but noe other Impvemt.

THE PARISH OF COOLIEAGH

pa: 23

Proprietors names in 1640	Denominaõn of lands	Number of plantn. acres by estimate	Lands pfitable & the quantity	Lands unprofitable & the quantity	Value of the whole & each of the sayd lands
Robert St. John Esqr. Irish Papist	Milltowne St. John containeing three Colpe Acres of old extent	£ 170 : 00 : 00	Arable £ 170 : 00 : 00	000 : 000 : 00	li s. d. 12 : 00 : 00
<p>The sd lands being of the lands of St. Johnstowne is bounded on ye South with the lands of St. Johnstowne in the parish of St. Johnstowne, on the West with Lismortagh in the parish of Cooleagh On the North with Mortelstowne in the sd parish, & on the East with St. Johnstowne.</p> <p>The sd Robert St. John Proprietor by descent from his Ancestors The sd lands hath on it five or six Cabbins & noe other Impvemt.</p>					
The sd Robert St. John Esqr. Irish Papist.	Kylbridy containeing halfe an Acre old extent	£ 069 : 00 : 00	Arable £ 050 : 00 : 00 pasture 019 : 00 : 00	£ 000 : 000 : 000	li s. d. 05 : 00 : 00
<p>The sd lands of Kylbridy are bounded on the South with the lands of Mortelstowne in the parish of Cooleagh, on the West with Rathmoyly parcell of Sleavardagh, on the North with Roanmoyly pcell of Slevardagh alsoe, & on the East with Garrans lands in the sayd Barony of Sleaveardagh.</p> <p>The sd Robert St. John pprietor in fee by descent from his Ancestors. The sd lands hath on it six small Cabbins & noe other impvemt.</p>					
John St. John of Mortelstowne Irish Papist	Mortelstowne containinge five colpe acres of old extent	£ 435 : 00 : 00	Arable £ 300 : 00 : 00 pasture 135 : 00 : 00	£ 000 : 00 : 00	li 020
<p>The sayd lands are bounded on the South with the lands of Milltowne St. John in the parish of Cooleagh, on the West with Lismortogh in the sayd parish of Cooleagh & Rathmoyly being parcell of Sleavardagh; on ye North with Kylbrydy in the parish of Cooleagh, And on the East with Kylkenny St. John in the parish of St. Johnstowne. The sayd John St. John pprietor in fee by descent from his Ancestors. The sayd lands hath on it a small castle wanting repaire & some few thatcht Cabbins</p>					

THE PARISH OF COOLIEAGH

Proprietors names in 1640	Denominaçon of lands.	Number of plantn. acres by estimate.	Lands pfitable & the quantity	Lands unpfitable & the quantity.	Value of ye whole & each of the sd lands.
Sir Phillipp Parcivall of Dublyn. English Protestant	Lismortagh containeinge six colpe acres old extent	£ 290 : 00 : 00	Arable 199 : 00 : 00 pasture 100 : 00 : 00	000 : 00 : 00	li 15 : 00 : 00
This Crown land returned in a Booke by itselfe & here to be omitted	<p>The sd lands of Lismortagh are bounded on the South with ye lands of Cooleagh in the parish of Coolieagh, on the West with the lands Graigbarry in the sayd parish & Knockaneglase parcell of Sleavardagh, on the North with the lands of Mortelstowne in the parish of Cooleagh, & on the East with Milltowne St. John in the sayd parish.</p> <p>The sd Sir Phillip Parcivall possessor thereof in 1640, by what title Wee know not. The sd lands hath on it a thatcht house with some few Cabbins and Noe other Impvemt. The sd lands formerly did belong to one Wm. Britt of the same as his Inheritance wch Wm. Britt was long before the Rebellion, convicted for treason, in burning of a house. At the Assize held in Clonmell & there executed.</p>				
Nicholas Everard of Fethard Esqr. Jeffry Mochler of Mochlertowne Esqr. Irish Papist	Graigbarry containeinge two colpe acres of old extent	£ 083 : 00 : 00	Arable 040 : 00 : 00 pasture 043 : 00 : 00	£ 000 : 00 : 00	li 05 : 00 : 00
	<p>The sayd lands meareth on the South with the lands of Coolieagh in the sayd parish & Coole Inuire in the parish of Rathcoole on the West with Moglasse parcell of Sleavardagh, on ye North & east with the lands of Lismortagh in this parish</p> <p>The sd Nicholas Everard pprietor of one moyety & Jeffry Mochler of the other Moyety by descent from their Ancestors</p> <p>The sd lands are at present Wast without impvemt.</p> <p>The sayd lands are soe intermixt betweene the sd pprietors one field with another, that Wee could not distinguish each mans pportion of them but that the whole is moyetively held by Both</p>				
Totall	The sume of all the lands in this parish	Number of plantn. acres by estimate	Quantity pfitable	Quantity unpfitable	Value of all the sd lands
		£ 1189	£ 1189	---	li 72

(1) Columns 4, 5 and 6 so in O.R.O. copy.

The Parish of Pepperstowne

pa : 25

The Meares and Bounds of the sayd Parish at large sett forth with the severall Townships and parcells of land therein Contained ; And the Tythes of the sayd Parish.

And first begininge at a Brooke upon the lands of Rath Kieny, And from the sd brooke by ditches along Westward to a little hill called Drominene on the lands of Knockelly in this parish, And from thence by a lane along to the River of Bonoge at a Foord called Bellavady bounded on the South along by the lands of Garrane Keile & Ballynard in the parish of Clonyne, & by that part of the lands of Knockelly wch extendeth into the parish of Cropsland, And from the sd Foord along the sd brooke to a ditch on the lands of Higginstowne in this parish bounded on the West by the lands of Knockanestaken, Sleynestowne & Coolemore in the parish of Rathcoole, & along the sd ditch & other ditches & knowen tokens to a place called Pouleuicktyry on the lands of Peppertowne in this parish ; bounded on the North by the lands of St. Johnstowne & Lysmoynane in the parish of St. Johnstowne. with the lands of Mogowry in the parish of Mogowry, & on the North east bounded by ye lands of Drangan in the parish of Drangan & from Bollyuictry afforesd by ditches & certaine Butts & tokens to the Brooke where first Wee begunn./bounded

on the east with the lands of Tulloghossane & Ballyvadlea in the parish of Cloneene.

The sayd Parish lyeth intirely in the Barony of Middlethird & County of Tipperary. The one moyety of the Tythes thereof is an Imppriation held by Patrick Nettervill in the County of Dublin Esqr. by pattend from the Crowne (as wee are informed) & under him held by Edmond Kelly of Fethard deeed. for tearme of yeares yett unexpired (as wee are informed). The other moyety is a Viccarage belonging to the Sea of Cashell.

The Tythes of this parish was worth in the yeare 1640 the sume of twenty pounds ster.

There is in this parish one garden of Gleabland neare the Church & worth in the yeare 1640 : five shillings.

The sd parish containeth the severall townships following with their extent of large Irish acres at twenty acres to the Colpe Vizt. Pepperstowne six Acres Rath Kieny fowerteene Acres, Higginstowne one acre & fower Acres & a halfe of Knockelly being in this parish. In all one Colpe five Acres & a halfe.

13

THE PARISH OF PEPPERSTOWNE

pa : 26

Proprietors names in 1640	Denominaçon of lands	Number of plantn. acres by estimate	Lands pfitable & the quantity	Lands unprofitable & the quantity	Value of ye whole & each of the sd lands
John St. John of Mortelstowne Irish Papist	Pepperdstowne containeinge six colpe Acres old extent.	438 : 00 : 00	Arable 200 : 00 : 00 pasture 238 : 00 : 00	000 : 00 : 00	li s. d 030 : 00 : 00

The sd lands of peperdstowne are bounded on the South with ye lands of Knockelly in the sayd parish. on the West with Coolemore in the parish of Rath Coole & Cuoleagh in the Parish of Cooleagh, on the North with the lands of Hicckinstowne in this parish. & Lismoynane in the parish of St. Johnstowne,

And on the East with Drangan in the parish of Drangan. & Tullaghassane in the parish of Clonine.

The sd John St. John pprietor by descent from his Ancestors

The sd lands hath on it some few thatcht Cottages & noe other impvemt.

Richard Wall of Rath Kieny Irish Papist	Rath Kieny containeing fowerteene acres old extent	£ 578 : 00 : 00	Arable 400 : 00 : 00 pasture 178 : 00 : 00	£ 000 : 00 : 00	li s. d. 40 : 00 : 00
	<p>The sd lands are bounded on the South with the lands of Garrankeile & Ballynard in the parish of Clonyne, on the West with peperdstowne & Knockelly in this parish on the North & East with Pepperdstowne in this parish of Pepperstowne, & Tullachassane in the parish of Clonyne. The sd Richard Wall pprietor in fee of the sd lands by descent from his Ancestors The sayd lands hath on it a small Castle thatcht wth. straw. A thatcht house and a dussen small Cottages, and noe other Impvemt.</p>				
Wm. Meagher of Higgins-towne Irish Papist	Higginstowne one Colpe acre old extent	£ 070 : 00 : 00	Arable 70 : 00 : 00	£ 000 : 00 : 00	li s. d. 04 : 00 : 00
	<p>The sayd lands of Higginstowne containeing one Acre are bounded on the South with the lands of Pepperdstowne in this parish. on the West with the lands of Coolieagh in the parish of Coolieagh, on the North with St. Johnstowne in the parish of St. Johnstowne. And on the east with Lysmoynane in the parish of St. Johnstowne. The sd William Meagher Proprietor in fee by descent from his Ancestors. The sd lands are at prsent Wast without Impvemt.</p>				

THE PARISH OF PEPPERSTOWNE

Proprietors names in 1640	Denominaçõn of lands	Number of plantn. acres by estimate	Lands pfitable & the quantity	Lands unpfitable & the quantity	Value of ye whole & each of the said lands
Nicholas Everard of Fethard	Soe much of the lands of Knockkelly as is in this parish fower Acres, & a halfe old extent.	£ 282 : 00 : 00	Arable 190 : 00 : 00 pasture 082 : 00 : 00 pasture } Woody } 010 : 00 : 00	£ 000 : 00 : 00	li s. d. 020 : 00 : 00
<p>The sayd lands of Knockkelly containeing fower colpe Acres & a halfe are bounded on the South with the other part of the sayd lands, wch lyeth in the parish of Crompsland, on ye West with the lands of Sleinstowne & Coolemore in the parish of Rathcoole, On the North with Pepperstowne in the parish of Pepperstowne, & on the East with Rath= Kieny in the sayd parish & Tulloghassane in ye parish of Cloneene. The sd Nicholas Everard Proprietor in fee by descent from his Ancestors, And now held by his mother in right of her Dowry or Joynture. There is noe houses in this part of the sd lands</p>					
Totall	The sume of all the lands of this parish.	Number of plantn. acres by estimate.	Quantity pfitable.	Quantity unpfitable.	Value of all the sd lands.
		£ 1368 :	£ 1368 :	= =	li 094 :

The Parish of Crompsland

THE MEARES AND BOUNDS of the sayd Parish at large sett forth with the severall Townships and parcells of land therein Contained. And the Tythes of the sd Parish.

And first begininge at a parcell of land called Downesallagh in the said pish And from thence by a ditch goeing Westward from it to the River of Bunoge, Bounded along on the South by the two Acres of Banogstowne, Eight Acres of Burdens colpe, One Acre of Rubbucks land, all in the parish of Coole-mundry, And one Acre of Castlehugguny in the parish of St. Augustines Abey, And turneing directly Northward by the sd River

14

THE PARISH OF CROMPSLAND.

pa : 28

River Bonoge along to a foord thereon called Bellavaddy bounded on the West by the Burgagery of Fethard, the two Acres of Saucetowne And the ten Acres of Kilnockane both in the parish of Rathcoole out of wch Foord it arriseth by a greate lane directly leading to the Castle of Knockelly within this parish North east, And thence with the like lane to a little Hill called Drominine, bounded along by the 4 acres & a halfe of Knockelly afforesd, extending to the parish of Pepperstowne. And from the sd hill of Dromonine by a Ditch leadinge eastward to a little brooke neare Rathkieny bounded along the same in the North by the fowerteene Acres of Rath Kieny afforesd in the parish of Pepperstowne & Riseinge out of the same brooke by a ditch Southward to Drownsallagh where first wee begunn, bounded on the east by the eight Acres of Ballynarde in the parish of Clonyne, And the five Acres of Fryarsgrange, in the parish of St Augustines Abey.

The sayd Parish lyeth intirely in the Barony of Middlethird and County of Tipperary. The one moyety of the Tythes thereof is Imppriat and belonginge to Patrick Nettervill of¹ in the County of Dublyn Esqr sonne to the Viscount Nettervill by Pattent from the Crowne (as wee have credibly heard); The other Moytey is a Viccarage collative to the Archbishop of Cashell.

In this Parish are two Castles Vizt The Castle of Knockelly & the wast Castle of Crompsland The Tythes great & small of the sd parish were

	<i>li s. d.</i>
Worth in the yeare 1640	.. 020 : 00 : 00

In this parish are the Townships, are the Townesheppe followinge Vizt. Knockelly eight Acres, Knocknamyniade & Kylloragh five Acres Everards Grange one Acre, Farranshea Farranshea five Acres, Crompsland eight acres makeinge in all one Colpe & seaven Acres.

Proprietors names in 1640	Denominaõn of lands.	Number of plantn. acres by estimate	Lands pfitable & the quantity	Lands unprofitable & the quantity	Value of the whole & each of ye sd lands
Nicholas Everard of Fethard Esqr.	Soe much of Knockelly as is in this pish cont eight Acres	A 550 : 00 : 00	Arable 400 : 00 : 00 pasture 150 : 00 : 00	A 000 : 00 : 00	<i>li s. d.</i> 40 : 00 : 00

The sd lands are bounded on the South with the lands of Ballynard in the parish of Clonine, on the West with Keilknockan in ye parish of Rathcoole, on ye North with pt of its owne lands in ye parish of Pepperstowne, & on ye east with Rathkieny in ye sd parish. The sd Nicholas Everard pprietor by descent from his Ancestors The sd hath on it a Castle & a slate house within a bawne & some few small Cottages.

(¹) So in Q.R.O. copy.

PARISH OF CROMPSLAND

181

THE PARISH OF CROMPSLAND

pa : 29

Proprietors names in 1640.	Denominaçon of lands.	Number of plantn. acres by estimate	Lands pfitable & the quantity	Lands unpfitable & the quantity	Value of ye whole & each of the said lands	
Pierce Sauce of Fethard late deçed Irish Papist	Keilnemiade & Kylloragh containeing five Acres.	A 300 : 00 : 00	Arable	A 100 : 00 : 00	A 000 : 00 : 00	li : s. : d. 020 : 00 : 00
			pasture	185 : 00 : 00		
<p>The sd lands are bounded on the East with the lands of Ballynard in the parish of Clonyne, on the South with Fryers grange in the parish of Augustins-Abey, & Everards Grange in the parish of Crompsland, on the West with Kylknockane and Saucetowne in the parish of Rathcoole & on the North with Knockelly in the parish of Crompsland.</p> <p>The sayd Pierce Sauce pprietor by descent from his Ancestors.</p> <p>The sayd lands hath on them some few Cabbins & some Wood.</p>						
Nicholas Everard of Fethard Esqr.	Everards Grange containeing one Acre	A 095 : 00 : 00	Arable	A 63 : 00 : 00	A 000 : 00 : 00	li : s. : d. 03 : 00 : 00
			pasture	32 : 00 : 00		
<p>The sayd lands of Everards=Grange are bounded on the North and East with the lands of Saucetowne in the pish of Rathcoole on the South & on the West with Farrenshea in this parish</p> <p>The sd Nicholas Everard pprietor by descent from his Ancestors.</p> <p>The sayd lands is at prsent Waste without impvemt.</p>						
James Lord Baron of Dunboyne Irish Papist	Farran Shea containeing Five Acres.	A 140 : 00 : 00	Arable	A 100 : 00 : 00	A 000 : 00 : 00	li : s. : d. 15 : 00 : 00
			pasture	039 : 00 : 00		
<p>The sayd lands of Farren Shea are bounded on the East with the lands Fryersgrane in the parish of Sainte Augustines Abbey, on the South with Cromps colpe in the parish of Crompsland on the West with the Burgagery of Fethard : And on the North with the lands of Everards Grange ; & Sauceland in the parish of Crompsland.</p> <p>The sayd James Lord Barron of Dunboyne pprietor in fee by descent from his Ancestors</p> <p>The sayd lands are at prsent wast without any Impvement and challenged for two hundred pounds Mortgage, by one Edmond Brittin of the same.</p>						

THE PARISH OF CROMPSLAND

pa: 30

Proprietors names in 1640	Denomination of lands	Number of plantn. acres by estimate	Lands pfitable & the quantity	Lands unprofitable & the quantity.	Value of the whole & each of the sd lands.
The sayd James Lord Barron of Dunboyne. Irish Papist. Nicholas Everard of Fethard Esqr. James Lord Marrques of Ormond	Crompsland containeinge eight acres	A 324 : 00 : 00	Arable 190 : 00 : 00 pasture 134 : 00 : 00	A 000 : 00 : 00	li s. d. 030 : 00 : 00
	<p>The sayd lands of Crompsland are bounded on the South with the lands of Banogstowne & Burdenscolpe in the parish of Coolemundry; on the West by the lands of Fethard, on the North with the lands of Farren Shea in the parish of Crompsland On the East with Fryersgrange in the parish of Augustines abey.</p> <p>The sd lands are soe devided amonge the severall pprietors in severall Fields & parcells mixt one within another that each mans share cañot be distinguished by meares & bounds apart.</p>		<p>The sayd James Earle of Ormond pprietor of three Acres by descent from his Ancestors</p> <p>The sayd James Lord Barron of Dunboyne pprietor of three Acres by descent.</p> <p>The sayd Nicholas Everard pprietor of two Acres by descent from his Ancestors</p> <p>The sd lands hath on them a stumpe of a castle belonginge to the Earle of Ormond, & is at present wast without impvemt.</p>		
Totall	The sume of all the lands in the sd parish	Number of plantn. acres by estimate	Quantity pfitable	Quantity unprofitable.	Value of all the sd lands
		A 1409	A, 1409	= = =	li 0108

The Parish of Coolemundry

The Meares and Bounds of the sayd Parish at large sett forth with the severall Townshipps & Parcells of lands therein Contained. And the Tythes of the sayd Parish.

pa: 31
And first begininge on the East below the two Acres of Quartercrosse parcell of Clare in the sayd parish of Coolemundry out of the River Annor by a ditch goeing all along Westwards by the River Glassalin at a foord called Agh Kenty bounded on the South by the twelve Acres of Clare & fiteene Acres of Kyllosty both in the parish of Kyltenane. And there rising out of the sayd Foord of Agh Kenty by another Ditch leadinge to the meare of the five Acres of Dromdoyle in the parish of St. John Babtists grange bounded by the Nine Acres of Kyltenane afforesd & there turneing Northward by the like Ditch till it Revert to the sayd River

Glassalling & upwards the same River till oppositt to the mill of Strake bounded on the West with the sayd Droumdyle and the Burgagery of Fethard it arriseth out of the same River by a ditch eastward along to the sayd River Annor bounded on the North by the eight Acres of Crompsland in the parish of Crompland. And by the ten Acres of Mylers-towne in the Parish of Clonyne, And Downe the same River of Annor to ye place below Quartercrosse where first it begunn. bounded on ye east by the twenty and five Acres of Clorane, & Gortnapissy in the Parish of Clonyne.

The sayd Parish lyeth intirely in the Barony of Middlethird & County of Tipperary. The

Tythes of the sayd parish being altogeather Imppriat belongeth to Walter Goegh of Clonoulty Gent by Pattent from the Crowne (as wee have credibly heard) The sd Tythe was worth in

the yeare 1640 *li s. d.*
.. .. 05 : 00 : 00

The sd land hath on it fower Mills, one in Burdenscolpe another at Kilmocley, And the two other at the sd Kearowcrossy parcell of the towne of Clare extending to this parish

The sayd parish containeth the severall Townships followinge, accordinge to the old measure, Vizt. Banogstowne and Bally Knockane two Acres, Burdens=colpe eight Acres Kilmocley Three Acres Rubbucks land one Acre And Karrowcrossy parcell of the lands of Clare, two Acres, wch Townes maketh in the whole the Number of sixteene Acres of the old extent.

THE PARISH OF COOLEMUNDRY

Proprietors names in 1640	Denominacon of lands	Number of plantn. of acres by estimate	Lands pfitable & the quantity	Lands unpfitable & the quantity	Value of ye whole & each of the sd lands
Nicholas Everard of Fethard Esqr. minor	Banogstowne & Bally Knockan containeinge of old extent two Acres	<i>A</i> 106 : 00 : 00	<i>A</i> Arable 70 : 00 : 00 pasture 36 : 00 : 00	<i>A</i> 000 : 00 : 00	<i>li s. d.</i> 006 : 00 : 00

The sd lands of Banogstowne & Ballyknockan are bounded on the east with Clorane in the parish of Clonyne on the South with the lands of Clare in the parish of Kilteinanane And on the West & North with burdenscolpe in the parish of Coolemundry, Dromesallagh in the parish of Crompsland, & Myles=towne in the parish of Clonyne.

The sd Nicholas Everard pprietor by descent from his Ancestors.

The sd lands hath on it two thatcht houses with some small Cabbins & the rivolett of Annor runinge by it.

The sd Nicholas Everard Jeffry Mocler of Moclertowne Esqr. Edward Butler of Clare Esqr. Irish Papists	Burdenscolpe containeinge eight Acres	<i>A</i> 325 : 00 : 00	<i>A</i> Arable 200 : 00 : 00 pasture 116 : 00 : 00 Meddow 009 : 00 : 00	<i>A</i> 000 : 00 : 00	<i>li s. d.</i> 20 : 00 : 00
---	---------------------------------------	---------------------------	---	---------------------------	---------------------------------

The sayd lands of Burdenscolpe is bounded on the South with Banogstowne in the parish of Collmundry and with Clare & Kylosty in the parish of Kylteinan, and with Kilmocley in the parish of Coolemundry, on the West with Dromdeile and the parish of St. Johns Baptists Grange and the Burgagery of Fethard, on the North with Robucks land in the parish of Coolemundry, and Cromps Colpe in ye parish of Crompsland. And on the East with Fryars-Grange in the parish of St. Augustine=Abey, and Dunsallagh in the parish of Clonyne
The sd Nicholas Everard pprietor of fower

Acres and two fifth pts of an Acre by descent from his Ancestors.

The sd Jeffry Mocler pprietor of one Acre & one fifth pte of an Acre. by descent from his Ancestors. wch is now enjoyed by Mr. Talbott an Englishman in right of a lease thereof past before the Rebellion & yett unexpired.

The sd Edward Butler pprietor of two Acres & $\frac{2}{3}$ pts by descent from his Ancestors.

The sd lands hath some few thatcht Cottages on it & noe Woods, A Rivelett runinge by it on the West.

THE PARISH OF COOLEMUNDRY

Proprietors names in 1640	Denominacon of lands	Number of plantn. acres	Lands pfitable & the quantity	Lands unpfitable & the quantity	Value of ye whole & each of the sd lands
Nicholas Everard afforesayd	Kylmocley containeing three Acres	£ 111 : 00 : 00	Arable 80 : 00 : 00 pasture 24 : 00 : 00 Meddow 07 : 00 : 00	£ 000 : 00 : 00	li s. d. 04 : 00 : 00
<p>The sd lands are bounded on the South with the lands of Kylosty & Kiltenane in the parish of Kiltenane, on ye West with Dromdeile in the parish of St John babtists Grange, on the North with Burdenscolpe in ye parish of Coolemundry, on the east with Tulloe in ye parish of Kilteynan. The sd Nicholas Everard pprietor by descent from his Ancestors</p> <p>The sd lands hath noe Woods, noe houses, onely one Corne mill, unroofed upon a brooke wch runs through it.</p>					
Henry White of Clonmell Alderman Irish Papist	Rubbucksland containinge one Acre of the old extent	£ 047 : 00 : 00	Arable 47 : 00 : 00	£ 000 : 00 : 00	li s. d. 02 : 10 : 00
<p>The sd lands are bounded on the South & West with the lands of Burdens colpe in this parish; on the North with the Burgagery of Fethard on the east with the lands of Cromps colpe in the parish of Crompsland.</p> <p>The sd Henry White pprietor by descent from his Ancestors.</p> <p>The sd lands hath on it some few cabbins noe Woods or other impvemt.</p>					
Edward Butler of Clare Esqr. Irish Papist	Quartercrosse parcell of the lands of Clare in this parish two Colpe Acres	£ 100 : 00 : 00	Arable 60 : 00 : 00 pasture 40 : 00 : 00	£ 000 : 00 : 00	li s. 05 : 00
<p>The sd lands is bounded on the South by the lands of Clare in the parish of Kylteynan on the west by the lands of Burdens colpe in the parish of Coolemundry, on the North by the lands of Banogstowne in the sd parish; and on the east with the lands of Clorane in the parish of Clonine.</p> <p>The sd Edward Butler pprietor by descent from his Ancestors.</p> <p>The sd lands is held by Captn. Mathew Jacob in one lease with the Towne of Clare being parcell of the lands of Clare & hath on it two mills, the one a corne mill, the other a tuckmill lately built by Captn. Jacob & some few Cabbins.</p>					
Totall	The sume of all the lands in this parish	Number of plantn. acres by estimate	Quantity pfitable	Quantity unpfitable	Value of all the sd lands.
		£ 689 :	£ 689 :	= = =	li s. d. 37 : 10 : 0

The Parish of St. Augustines Abey.

pa : 34

~~THE MEARES AND BOUNDS~~ of the sayd Parish at Mrge sett forth with the severall Townshippes and parcells of land¹ therein Contained And the Tythes of the sayd Parish

And For the sd Meares and Bounds of the sayd parish. It is impossible to surround them together all together, By reason of the distance of the lands belonging to the sayd Parish one from the other by a Mile every pcell of them; (except Crossard and Grange) And because of many other lands comeinge in betwixth them. But to leave them to the particular Description hereafter given of each of them.

The sayd parish lyeth intirely in the Barony of Middlethird & County of Tipperary. The Tythes both great & small of the sayd parish is altogeather Imppriat belonging to Nicholas Sall of Fethard, & Henry Archer of Kylkenny Alderman, by pattent from the Crowne as wee are informed.

li : s. : d.

The sd Imppriation was worth in
1640 06 : 00 : 00

Proprietors names in 1640	Denominaõn of lands	Number of plantn. acres by estimate	Lands pfitable & the quantity	Lands unpfitable & the quantity	Value of the whole & each of the sd lands
Nicholas Sall of Fethard Irish Papist	Castle Higgins containeinge one colpe acre old extent	^ 24 : 00 : 00	Arable ^ 24 : 00 : 00	^ 000 : 00 : 00	li : s : d. 02 : 00 : 00
	The sd lands are bounded on ye North & east with the lands of Cromps colp in the parish of Cromps land & on the South & West by the lands of Fethard & Burgagery thereof.		The sd Nicholas Sall pprietor by descent from his Ancestors. The sd lands hath noe houses on it Wood or other Impvemt, But much of it course		
The sd Nicholas Sall Irish Papist	Fryarsgrang containeinge five acres of old extent	^ 149 : 00 : 00	Arable ^ 100 : 00 : 00 pasture 049 : 00 : 00	^ 000 : 00 : 00	li : s. : d. 15 : 00 : 00
	The sd lands are bounded on the east with the lands of Milestowne in the parish of Clonyne, on the South with Burdens colpe in the parish of Coolemundry & Crompsland parish on ye west with Farrenshea & Sauceland, in the parish of Crompsland & on the North		with Ballynard in the parish of Cloneene The sd Nicholas Sall pprietor by descent from his Ancestors The sd lands hath noe houses on it, wood or other impvemt, but is indifferent good land.		

(1) So in Q.R.O. copy.

THE PARISH OF ST. AUGUSTINS ABEY

pa : 35

Proprietors names in 1640	Denomināon of lands	Number of plantn. acres by estimate	Lands pfitable & the quantity	Lands unprofitable & the quantity	Value of ye whole & each of the sayd lands
The sd Nicholas Sall Irish Papist	Crossard containinge halfe an acre old extent	£ 027 : 00 : 00	Arable £ 027 : 00 : 00	£ 000 : 00 : 00	li : s. : d. 01 : 10 : 0
<p>The sd lands are bounded on the South & West with the lands of Barretts=grange in this parish, on the North with Derrilouskan in the parish of Rathcoole, & on the east with Barrets grange afforesd.</p> <p>The sd Nicholas Sall pprietor by descent from his Ancestors The sd land hath noe house or other impvemt. on it, but is good land.</p>					
Henry Archer of Kylkenny Irish Papist	Barretts grang containeing two colpe acres old extent	£ 106 : 00 : 00	Arable £ 090 : 00 : 00 pasture 016 : 00 : 00	£ 000 : 00 : 00	li s. d 07 : 10 : 00
<p>The sd lands are bounded on the South with the lands of Barrettstowne in the parish of Redcitty, on the West with Garran Idraky in ye parish of Newtownekirke & Tullaghmaine in the parish of Tullaghmaine, on the North with Derrilouskan in the parish of Rathcoole & Crossard in this parish, and on the East with the lands of Feathard.</p> <p>The sd Henry Archer pprietor by descent from his Ancestors The sd lands hath on it some few thatcht houses, And noe other Impvemts.</p>					
Totall	The sume of all the lands in this parish.	Number of plantn. acres by estimate.	Quantity pfitable.	Quantity unprofitable.	Value of all the sd land.
		£ 306 :	£ 306 :	= = =	li 026 :

The Parish of Rathcoole

The Meares and Bounds of the sayd Parish at large sett forth with the severall Townships and parcells of land therein contained. And the Tythes of the said Parish

18

THE PARISH OF RATHCOOLE.

pa : 36

And first begininge at the Brooke called Bunnoge opposit to Farren Shea, Whence by the Ditches meareing betweene itselfe and the Burgagery of Fethard, to the River Glass Alen

it is bounded on the South by ye Burgagery of Fethard afforesd ; And upp that River to the Weare of Condons Towne, opposit to wch it riseth out of the sd River, And from thence by ditches all alonge to the lands of Daralouskan

and bounded on ye South by the lands of Fethard, & Crossard in the parish of the Abey of Fethard ; And from thence all along by ditches to the lands of Tullaghmaine & bounded on the South by the lands of Barrettstowne in the Parish of Redcitty, and Barrettsgrange in the parish of the Abey of Fethard, And from thence by ditches all alonge to Knockroe, & bounded on the West by the lands of Tullaghmaine & halfe Coolemoyne in the parish of Tullaghmaine afforesd And from the sd Knockroe by a ditch untill it enter the Brooke oppositt to Ballyvadin & Bounded on the West by the lands of Railestowne in the parish of Raylestowne, Mobarnane in the parish of Mogorban, Ballyvadin in the afforesd parish of Mogorban, And by that along to the lands of Rathcoole, & bounded on the North by the lands & Woods of Ballyvadin afforesd in the parish of Mogorban, And from thence it riseth out of the sd brooke, & goes along by ditches untill it enter the Foord called Cooleroe, & is bounded Northward by the lands of Ballyvady, Mobarnan, Mogorban, & Clonebrogan all in the parish of Mogorban afforesd ; & From the sd Foord all along by ditches & knowen tokens, till it enter the Brooke called Bunoge ; & bounded on the North by the lands of Bally Knockan & Moglasse in the

Barony of Slevardagh & Cooleagh in the parish of Cooleagh, And by the same brooke all along to Farrenshea afforesd Where it begann. And bounded on ye east by ye lands of Pepperstowne & Knockelly in the parish of Pepperstowne Kylloragh & Everardsgrange in the parish of Crompscastle.

The sd parish lyeth intirely in the Barony of Middlethird & County of Tipperary. The two parts of the Tythes thereof is Imppriat belonging to Patrick Nettervill of n¹ in the County of Dublyn Esqr sonne to the Lord Viscount Nettervill, (by pattent from ye Crowne (as wee have Credibly heard.) And the other third part a Viccarage collative by the Arch Bishopp of Cashell.

The Tythes both great & small of the sd parish was worth in the yeare 1640 the sune

li s. d.

of 060 : 00 : 00

Wee finde in this Parish six plantn. Acres of Gleabland lying in Ballyntample, & are included within the number of Acres there formerly sett downe And meared about with a ditch on the West side of the Church & a little stone slate-house. and a garden wch is tenantable. And worth in the yeare 1640. the sune of five pounds p annum.

THE PARISH OF RATHCOOLE.

pa. 37

The sayd parish of Rathcoole containeth the severall Townships followinge, Vizt. Darrylouskan containeinge thirteene colpe Acres ; Graglenane cont : two Acres and a halfe, Carriginbrenocke one Acre, Coolenure fower Acres, Coolemore five Acres, Slainstowne two Acres, Kilknockan & Rathfian containeinge ten Acres, Ballentample three Acres and a halfe, Sauce-towne two Acres, Ballybought two Acres,

Rathcoole and Farranmabyne cont : six Acres, Curraghscartin, Ballyvady & Garryduffe parcels of Rathcoole afforesayd cont : five Acres & a halfe Condonstowne cont : halfe an Acre ; Rath Vyn containeinge two Acres, Halfe Coolemoyne cont : one Acre & a halfe makeinge in all three Colps & a halfe, three Acres & a ½ an acre of the old extent.

Proprietors names in 1640	Denominaçõn of lands	Number of plantn. acres by estimate	Lands pfitable & the quantity	Lands unprofitable & the quantity	Value of the whole & each of ye sd lands
James Butler of Derrilouskan Irish Papist	Darrylouskan containeinge thirteene colpe acres of the old extent	ʌ 720 : 00 : 00	Arable 400 : 00 : 00 pasture 314 : 00 : 00 Meddow 006 : 00 : 00	ʌ 000 : 00 : 00	li s. d. 50 : 00 : 00
	The sd lands are bounded on the West with Tullaghmaine in the parish of Tullaghmaine, on the North with Coolemoyne & Graig Ilevan in this parish, on the East with the lands of Ballintample in this parish, & on the South with Crossard & Barrettsgrange in the parish of the Abey of Feathard		The sd James Butler pprietor by descent from his Ancestors There is on the sd lands a Castle & two stone houses habitable with twenty small Cottages & alsoe a Cornemill standing upon a little streame wch is drie in Sumer with an Oarchard & a Garden.		

¹ So in Q.R.O. copy.

George Comyn of Ballyvadin and Doctor Morrish Roch of Kilcomanbeg Irish Papists	Grage Ilevane cont. two colpe Acres & a halfe old extent	£ 120 : 00 : 00	Arable 86 : 00 : 00 pasture 34 : 00 : 00	£ 000 : 00 : 00	li s. d. 08 : 00 : 00
	<p>The sayd lands are bounded on the South & West by the lands of Darrylouskan in this parish, on the North with Ballyvadin in the parish of Mogorban ; & on the east with Derryulouskan afforesd in this parish.</p> <p>The sd George Comyn pprietor of the lands by descent from his Ancestors & mortgaged the same long before the Rebellion to the sd Doctor Roach (as wee are informed)</p> <p>The sd lands are at present without any buildings or impvemt.</p>				

THE PARISH OF RATHCOOLE

pa : 38

Proprietors names in 1640	Denominaõn of lands	Number of plantn. acres by estimate	Lands pfitable & the quantity	Lands unprofitable & the quantity	Value of ye whole & each of the sd lands.
Richard Comyn of Tullaghmaine Irish Papist	Carrigenebrenock cont one colpe acre of the old extent.	£ 107 : 00 : 00	Arable } 50 : 00 : 00	Redd } 07 : 00 : 00 bogg }	li s. d. 07 : 00 : 00
			pasture } 50 : 00 : 00 wooddy }		
<p>The sd lands are bounded on the South with Rathcoole in the parish of Rathcoole, on the West & North with the lands of Rathcoole, & on the East with Collenuire & Rathfian all in the parish of Rathcoole.</p> <p>The sd Richard Comyn pprietor by descent from his Ancestors.</p> <p>The sd lands hath on it a small castle in repaire with one cabbine. & a grove of Woode serviceable for fireing and mcwboote</p>					
Nicholas Everard of Fethard Esqr	Cull Inure containing fower Acres	£ 231 : 00 : 00	Arable 150 : 00 : 00	£ 000 : 00 : 00	li s. d. 015 : 00 : 00
			pasture 081 : 00 : 00		
<p>The sd lands are bounded on the West with the lands of Carrigenebrenock in this parish on the North with Moglasse in the Barony of Sleavardagh, on the East with Cooleagh in Cooleagh parish & Coolemore in Rathcoole parish & on the South with Kelknockan & Kylfean in this parish</p> <p>The sd Nicholas Everard pprietor by descent from his Ancestors</p> <p>This land hath noe houses or other impvemt. but is indifferent good land</p>					

Nicholas Everard afforesd	Coolmore containeinge five acres	A 309 : 00 : 00	Arable	A 200 : 00 : 00	A 000 : 00 : 00	li s. d. 020 : 00 : 00
			pasture shrubby pasture	100 : 00 : 00 } 009 : 00 : 00		
<p>The sayd lands are bounded on the West with the lands of Collenuire in this parish on the North with Coolieagh in the parish of Cooleagh, on the east with Pepperstowne by the brooke Bunnoge & Knockelly in the parish of Pepperstowne, and on the South with the lands of Sleinstowne & Kylknockan in this parish.</p>			<p>The sd Nicholas Everard Proprietor by descent from his Ancestors. There is on the sayd lands a thatcht house with some few Cabbins; and a grove of Wood serviceable for fireinge and plowboote wch is pastureable</p>			

THE PARISH OF RATHCOOLE

Proprietors names in 1640	Denominaõn of lands	Number of plantn. acres by estimate	Lands pfitable & the quantity	Lands unpfitable & the quantity	Value of the whole & each of the sayd lands	
Thomas Vynn of Feathard Irish Papist	Sleynstowne containeing two Acres	A 111 : 00 : 00	Arable	A 090 : 00 : 00	A 000 : 00 : 00	li s. d. 07 : 00 : 00
			pasture Meddow	019 : 00 : 00 002 : 00 : 00		
<p>The sd lands are bounded on the North with Coolmore in this parish; on the east with Knockelly in the parish of Pepperstowne. And on the South & West with Kylknockan. There is two small fields of these lands lying in the lands of Kylknockan called Whehanree,</p>			<p>meared about by ditches. The sayd Thomas Vynn pprietor in fee by descent from his Ancestors. There is on these lands a little old Castle with walls of a stone house lately erected. two Storyes high & a few Cottages</p>			
Nicholas Everard of Fethard Esqr.	Kilknockane & Rathfian containeing ten colpe acres old extent	A 434 : 00 : 00	Arable	A 200 : 00 : 00	A 000 : 00 : 00	li s. d. 030 : 00 : 00
			pasture	234 : 00 : 00		
<p>The sd lands are bounded on the North with the lands of Sleinstowne in this parish on the East with Knockelly & Saucestowne by a brooke called Buñoge ptly in two parish Vizt Pepperstowne parish & this parish, on the South with Sucuestowne afforesd on the West with the Comons of Fethard, Bally-</p>			<p>bought Rath Vyn & Rathcoole all in the parish of Rathcoole. The sd Nicholas Everard pprietor by descent from his Ancestors The sd lands hath on it a small castle with some few Cottages.</p>			

James Lord Baron of Dunboyne Irish Papist	Ballintample con- taining three colpe acres & half	£ 125 : 00 : 00	Arable £ 125 : 00 : 00	£ 000 : 00 : 00	li s. d. 08 : 00 : 00
<p>The sd lands are bounded on ye North with the lands of Rathcoole on ye east with Condonstowne, on the South with the lands of Castlemadam in Fethard on the West with Derrilouskan, all in this parish (except Castlemadam wch. lieth in Fethard.)</p> <p>The sd Lord Dunboyne Inheritor by descent from his father.</p> <p>The sd lands are challenged by Mr. Robt. Hamilton by vertue of an old lease yett un-</p>					<p>expired, & likewise subiect to 100 mortgage challenged by one Redmond Bourke of Ballinglasse in the Barony of Clan Wm. about twelve or 14 yeares before ye Rebellion (as wee are credibly informed)</p> <p>There is on the sd lands a stone house with a few small Cottages wch stone house with a garden thereunto adioyning belongeth to the Gleabland of the parish of Rathcoole afforesd.</p>

THE PARISH OF RATH COOLE

Proprietors names in 1640	Denomināon of lands	Number of plantn. acres by estimate	Lands pfitable & the quantity	Lands unpfitable & the quantity	Value of ye whole & each of the sayd lands
Pierce Sauce of Feathard. Irish Papist	Soe much of Saucestown as is in this parish cont two colp acres old extent.	£ 054 : 00 : 00	Arable £ 50 : 00 : 00 pasture { grove { 04 : 00 : 00	£ 000 : 00 : 00	li s. d. 05 : 00 : 00
<p>The sayd lands are bounded on the east, with the lands of Shanbally Sauce, Everardsgrange, & Farren Shea in the parish of Crompscastle, on the South with the Comons of Feathard, & on the North with Knockanstallen to the Brooke Bunnoge in the parish of Rathcoole afforesd</p>		<p>The sd Pierce Sauce pprietor by descent from his Ancestors</p> <p>There is on the sd lands a thatcht house with some few Cabbins and a grove of Ash trees pasturable.</p>			
Nicholas Everard of Fethard Esqr.	Ballybought con- taineinge two colpe acres old extent	£ 092 : 00 : 00	Arable £ 090 : 00 : 00 pasture } Wood } 002 : 00 : 00	£ 000 : 00 : 00	li s. d. 05 : 00 : 00
<p>The sayd lands are bounded on the east with the lands of Kyllknockan in the parish of Rathcoole, on the South with the Burgagery of Fethard, on the West with the Burgagery of Fethard afforesd, & on the North with Condonstowne, Rath vyn & Kylknockan in the parish of Rathcoole afforesd.</p>		<p>The sd Nicholas Everard pprietor by descent from his Ancestors.</p> <p>There is on the sd lands noe buildings or other impvemt.</p>			

James Lord Barron of Dunboyne Irish Papist	Rathcoole Farrenmabin, Curraghscarteene, Bealavady & Garriduffe, pcells of the sd Rathcoole cont. eleven colpe acres & 1/2.	A 833 : 00 : 00	Arable 417 : 00 : 00 pasture 346 : 00 : 00 pasture } heathey } 070 : 00 : 00	A 000 : 00 : 00	li s. d. 45 : 00 : 00
<p>The abovesd lands of Rathcoole, Farrenmabin, Curraghscartin Bellavady & Garryduffe are contiguous one to the other and are bounded on the West with the lands of Derrylouskan & Graig Ilevan in this parish & Ballyvadin in the parish of Mogorban on the North with Mobernan in the parish of Mogorbane, Ballyknockan Moglass in the Barony of Sleavardagh, And Cullenuire in the parish of Rathcoole on the east with lands of Carrigeenebrenock, Rathfian, Rathvyn & Ballybought And on the South with Condonstowne & Ballyntample all in this parish</p> <p>The sd Lord Barron pprietor of ye sd lands by descent from his Ancestors.</p> <p>The sd lands hath on it a Castle a Thatcht house, an old Oarchard & a Garden with sevall small Cottages & the Rivolett Glassalin ruing through it.</p>					

THE PARISH OF RATHCOOLE

Proprietors names in 1640	Denominaõn of lands	Number of planta. acres by estimate	Lands pfitable & the quantity	Lands unpfitable & the quantity	Value of ye whole & each of the sayd lands
Nicholas Everard of Fethard Esqr a minor	Condonstowne half an acre old extent.	A 43 : 00 : 00	A Arable 40 : 00 : 00 Meadowe 03 : 00 : 00	A 000 : 00 : 00	li s. d. 02 : 10 : 00
<p>The sd lands are bounded on ye South with Ballyntample, on ye West & North with the lands of Rathcoole & on the east with Ballybought all in the sd Parish of Rathcoole.</p> <p>The sd Nicholas Everard pprietor by descent from his Ancestors.</p> <p>The sd lands are at prsent wast without Impvemt.</p>					
James Earle of Ormond	Rathvynn cont two Acres old extent	A 103 : 00 : 00	A Arable 103 : 00 : 00	A 000 : 00 : 00	li s. d. 07 : 10 : 00
<p>The sd lands are bounded on the South with the lands of Ballybought & Condonstowne, on the West & North with Rathcoole, on ye east with Kylknockan all in the sd parish of Rathcoole.</p> <p>The sd Earle of Ormond pprietor by descent from his Ancestors & held in 1640 by Michael Kearny of Ballylosky by lease long before the Rebellion, yet unexpired at 40s p aũu (as wee are informed)</p> <p>The sd lands are without Impvemt.</p>					



James Butler of Derrilouskan Esqr. Irish Papist	The one moyety of the lands of Coolemoyne in this parish containeinge one colpe Acre & a halfe old extent.	A 090 : 00 : 00	Arable 60 : 00 : 00 pasture 30 : 00 : 00	A 000 : 00 : 00	li s. d. 05 : 00 : 00
---	--	--------------------	---	--------------------	--------------------------

The sd lands are bounded on the South with the lands Tullomayne, on the West with the other moyety of itselfe in the parish of Tullaghmayne, on the North with Raylstowne in the parish of Raylstowne. On the East with Derrilouskan in the parish of Rathcoole. The sd James Butler pprietor by descent from his Ancestors. The sayd lands are without Impvemt.

Totall	The sune of all the lands in this parish.	Number of plantn. acres by estimate.	Quantity pfitable.	Quantity unprofitable.	Value of all the sd lands.
		A 3372 :	A 3365 :	A 007 :	li 215 :

The Parish of St. John Baptistsgrange

THE MEARES AND BOUNDS of the sayd Parish at large sett forth with the severall Townshippes and parcells of land therein Contained. And the Tythes of the sayd Parish.

And first begininge at a Foord on the River Annor called Belladrinagh And goeing from thence : by a brooke called Moyle to the meares of Josiustowne bounded on the South by the lands of Kylmore Garran Inierly and Lisronagh in the Barony of Iffay & Offay, & from the sayd brooke by ditches, all along to the meare of Cloghnicody in the West bounded by the lands of Josiustowne in the parish of Donaghmore And from thence by ditches all along to the River of Glassalin bounded on the North by the lands of Fethard, & thence riseth out of the sd River by a ditch along to the lands of Corbally, bounded on the East by the lands of Kylmoclea in the parish of Coolemundry &

Kylteynan in ye parish of Kiltynean, And from thence by ditches along to the River of Annor bounded on the east by the lands of Grangebeg in the parish of Kiltynean & from thence by the sayd River To Thornebridg bounded on the east by the Wood called Keilevalla in the parish of Kiltynean & Lissnadobburud in the Barony of Iffay & Offay in the parish of Tamplethny, And thence by the sd River untill it comes to the Foord called Bellanadrynagh afforesd Where it begunn.

The sd Parish lyeth intirely in the Barony of Middlethird and County of Tipperary. The Tythes both great & small of ye sd Parish are altogether Impreat and belonging to Patrick

Nettervill of in the County of Dublyn Esqr
By Pattent from the Crowne (as wee have heard)

of St. John=Babtists grange containeth the severall Townshipps followinge. Vizt St. John=babtists grang six Colp Acres, Clonecody six Acres Kyll Edmond seaven Acres, Drome Dyle five acres Corbally and Sladaghbegg one acre & one halfe acre Carrigeenesherragh five Acres, and Milltowne eight Acres. Containeing in the whole two Colpes And two Acres and a halfe of the old extent.

The above Tythes was worth in *li s. d.*
the yeare 1640 : 020 : 00 : 00

There is in this parish an old broken stump of a Castle with an old broken Bawne and that at St. John babtistsgrange. The sayd Parish

THE PARISH OF ST. JOHN BAPTISTS GRANGE

Proprietors names in 1640	Denominaõn of lands	Number of plantn. acres by estimate	Lands pfitable & the quantity	Lands unprofitable & the quantity	Value of the whole & each of the said lands
Patrick Nettervill sonne to the Lord Viscount Nettervill This is Crowne land & returned in a booke already by itself & here not to be taken notice of	St. John babtists Grange containeing six Acres	A 343 : 00 : 00	Arable 300 : 00 pasture 040 : 00 Meddow 003 : 00	A 000 : 00 : 00	li s. d. 020 : 00 : 00
	The sd lands are bounded on the West with the lands of Cloghnecody in the same parish, on the North with Kyledmond, on ye east with Rath Kenty Kyledmond & Corbally all in this parish & on the South with the lands of Lisronagh in ye Barony of Iffay & Offay.		The sd Patrick Nettervill pprietor by lease from the Crowne as Wee ar: informed. The sd lands hath on it an old castle & an old Bawne out of repaire.		
James Earle of Ormond Theobald Butler of Knocknaniny Irish Papist	Cloghnecody containeing six Acres	A 280 : 00 : 00	Arable 200 : 00 : 00 pasture 080 : 00 : 00	A 000 : 00 : 00	li s. d. 15 : 00 : 00
	The sd lands are bounded on the West with lands of Rath Hacckett in the parish of Donoghmore on the North with the lands of Fethard on the east with the lands of Kyledmond in this parish & on the South with the lands of Grange in the sd parish and Lisronagh in the Barony of Iffay & Offay.		The sayd Proprietors being pprietors each of them of a moyety of the sayd land by descent from their Ancestors. On these lands are the broken Walls of an old little Castle There are noe houses or other Improvemts. on the sayd lands		

(1) So in Q.R.O. copy.

(2) The particulars in columns 2, 3, and 4 are crossed out in the Q.R.O. copy as indicated.

James Hackett of Fethard Irish Papist	Kyledmond containeing seven acres	A 254 : 00 : 00	Arable pasture	A 200 : 00 054 : 00	A 000 : 00 : 00	li s. d. 20 : 00 : 00
	The sd lands are bounded on the West with the lands of Cloghnecody in this parish of Grange on ye North with the lands of the Burgagery of Fethard, on the east with Dromdyle & Corbally & on ye South with the lands of Grange all in this parish.			The sd James Hackett pprietor by descent from his Ancestors The sd lands hath noe Impvemts. on them.		

22

THE PARISH OF ST. JOHN BAPTISTS GRANGE.

pa. 44

Proprietors names in 1640	Denominaõn of lands	Numbber of plantn. acres by estimate	Lands pfitable & the quantity	Lands unpfitable & the quantity	Value of ye whole & each of the sd lands.	
Nicholas Everard of Fethard Minor Esqr.	Dromdyle containeing five acres old extent.	A 240 : 00 : 00	Arable pasture Meddow	220 : 00 : 00 018 : 00 : 00 002 : 00 : 00	A 000 : 00 : 00	li s. d. 10 : 00 : 00
	The sd lands are bounded on the West with the lands of Fethard on the North with the lands of Fethard, & the Brooke Glassalen on the East with Kylmocley in the parish of Coolemundry & on the south with the lands of Kiltyeynan in the parish of Kiltyeynan			The sd Nicholas Everard pprietor by descent from his Ancestors The sd lands are at prsent wast without Impvemt.		
The sd Nicholas Everard	Corbally and Sladagh begg cont one acre & a halfe old extent	A 096 : 00 : 00	Arable pasture	A 070 : 00 : 00 026 : 00 : 00	A 000 : 00 : 00	li s. d. 05 : 00 : 00
	The sd lands are bounded on the east with the lands of Kiltyeynan in the parish of Kiltyeynan; on the South with the lands of Grange on the West with the lands of Dromdyle & Kill Edmond, And on the North likewise with the sd lands all in the parish of St. John babtists Grange.			The sd Nicholas Everard pprietor in fee by descent from his Ancestors. The sayd lands are at prsent without Impvemt.		

James Lord Barron of Dunboyne Irish Papist	Carrigeensheragh five acres old extent	£	Arable	£	£	li s. d.
		251 : 00 : 00	239 : 00 : 00 Meddow 012 : 00 : 00	000 : 00 : 00	20 : 00 : 00	
<p>The sayd lands of Carrigenesheragh are bounded on the South & West with the Brooke Moyle by the lands of Garran Inierly and Lisonagh in the Barony of Iffay and Offay On the North with the lands of Rath Kenty in the parish of Kylteinane and on the east with the lands of Milltowne in the parish of St. John Babtists grange.</p>		<p>The sayd Lord Barron of Dunboyne pprietor by descent from his Ancestors. There is on the sayd lands some few Cabbins, and the brooke of Moyle runing by it. And noe other Impvemt.</p>				

THE PARISH OF ST. JOHN BAPTISTS GRANGE.

pa : 45

Proprietors names in 1640	Denominaõn of lands	Number of plantn. acres by estimate	Lands pfitable & the quantity	Lands unpfitable & the quantity	Value of the whole & each ye sd lands
James Lrd. Baron of Dunboyne Richard Butler of Ballynekill Manus Brittin Walter Brittin of Milltowne Irish Papists	Milltowne containeing eight acres old extent	£	Arable	£	li s. d.
		432 : 00 : 00	300 : 00 : 00 pasture 100 : 00 : 00 Meddow 032 : 00 : 00	000 : 00 : 00	040 ; 00 : 00
<p>The sd lands are bounded on the South with the lands of Kilmore in the Barony of Iffay & Offay, on the West with the lands of Carrigenesheragh & Rath Kenty in the parish of Grange and Kylteinan, on the North with the lands of Grangebegg in the sayd parish of Kylteynane, And on the East by the River Annor with the lands of Kyllevalla in the sayd Parish of Kylteynan, & Lissnetubburud in the Barony of Iffay & Offay.</p> <p>The sayd lands of Milltowne belonging to the sd severall pprietors are soe intermingled each with the other that each mans pportion</p>		<p>cannot distinctly described by its meares and Bounds.</p> <p>The sd Lord Barron pprietor of fower Acres of the sd lands by descent from his Ancestors.</p> <p>The sd Richard Butler pprietor of two acres by descent from his Ancestors</p> <p>The sd Manus Brittin, & Walter Brittin pprietors of one acre le piece by descent from their Ancestors.</p> <p>There is on the sd lands some thatcht Cottages & noe other Impvemt.</p>			

Totall	The sume of all the lands in this parish.	Number of plantn. acres by estimate.	Quantity pfitable.	Quantity unpfitable.	Value of all the sd lands.
		£	£	— —	li
		1553 :	1553.		110 :

Soe much of the Parish of Donaghmore as is in this Barony.

The Meares and the Bounds of the sayd Part Towneshippes and Parcels of lands therein Parish at large sett forth with the severall Contayned: And the Tythes of the sayd Parish

Part of the Parish of Donaghmore extending to this Barony pa : 46

And first begininge at the Brooke called Moyle, And from thence by the same Brooke to Fassoghbegg, And bounded on the South by the lands of Donaghmore in the Barony of Iffay & Offay and Part of the sayd Parish, And from the sayd Brooke by ditches along to the lands of Kyllerke bounded on the West by ye lands of Rathdrom in the parish of Colman, And from thence by ditches along to the lands of Josiustowne bounded on the North by the lands of Redcitty in the parish of Redcitty and the Coñons of Fethard, And from thence along by ditches to the brooke called Moyle where it began bounded on ye east by the lands of Cloghnicody in the parish of St. John babtists grange

There is a parcell of this parish called

LackenmcKeorish wch lyeth within the parish of Colman, coñt halfe a colpe Acre & is there bounded.

The sayd Part parish lyeth in the Barony of Middlethird & County of Tipperary. The Tythes of the sd Parish belongeth to the Bopp. of Waterford. The sayd Tythes was worth in

li. s. d.

the yeare 1640 .. 005 : 00 : 00 p añ The said Parish containeth the severall Townships followinge. Vizt. Josiustowne seaven colpe Acres ; Killercke seaven Colpe Acres & a halfe. In all making upp fowerteene acres & a halfe old extend

Wee finde in this part of this Parish three plantation acres of gleabland.

Proprietors names in 1640	Denominaõn of lands	Number of plantn. acres by estimate	Lands pfitable & the quantity of it	Lands unprofitable & the quantity of it	Value of ye whole & each of ye sd lands.
Henry Archer of Kylkenny Irish Papist	Josiustowne containeinge seaven acres old extent	413 : 00 : 00	Arable 400 : 00 : 00 pasture 013 : 00 : 00	000 : 00 : 00	<i>li s. d.</i> 20 : 00 : 00

The sayd lands of Josiustowne are bounded on the West with the lands of Rathdrom in the parish of Colman, & likewise on the West with the lands of Killerke in this same parish of Donaghmore, On the North with the lands of Fethard, on ye east with the lands of Cloghnicody in the parish of St. Jon.= babtis-

grange, & on the South by the brooke of Moyle meareinge with Donaghmore in the Barony of Iffay & Offay.

The sayd Henry Archer pprietor in fee by descent from his Ancestors.

There is on the sayd lands some few Cottages & noe other Impvemt.

PART OF THE PARISH OF DONAGHMORE EXTENDING TO THIS BARONY

pa : 47

Proprietors names in 1640	Denominaōn of lands	Number of plantn. acres by estimate	Lands pfitable & the quantity	Lands unpfitable & the quantity	Value of ye whole & each of the sayd lands
Nicholas Everard of Fethard Esqr	Killerke containeinge seaven acres & a halfe old extent	Λ 297 : 00 : 00	Arable 200 : 00 : 00 pasture 097 : 00 : 00	Λ 000 : 00 : 00	li s. d. 30 : 00 : 00
<p>The sd lands are bounded on the West with the lands of Rathdrum & Redcitty in the parish of Colman, on the North with the Burgagery of Fethard, on the east with Josiustowne in ye parish of Donaghmore. & on the South with Rathbane in the sd parish. Lackenmc.keorish pcell of the sd lands of Killierke lyeth betweene the lands of Colman & Rathdrom in the parish of Colman. The sd Nicholas Everard pprietor in fee by descent from his Ancestors There is on the sd lands an old broken castle with any other Impvemt.</p>					
Totall	The sume of all the lands of the sd pt parish	Number of plantn. acres by estimate	Quantity pfitable	Quantity unpfitable	Value of all the sd lands
		Λ 710 :	Λ 710 :	= = =	li 050 :

The Parish of Mogorbane

THE MEARES AND BOUNDS of the sayd Parish at large sett forth with the severall Townships and parcells of land therein Contayned. And the Tythes of the sayd Parish.

And first begininge at the Brooke of Tullogeene at a Foord called Aghculleroa ; And from the sayd Foord by a ditch and high roade to a little foard called Aghhoborodine bounded on the South by the lands of Curraghscartine in the parish of Rathcoole ; And from the sayd

Aghoboradine by a small runolett to a ditch wch leadeth Westward through a Copps of Wood called Keilepheara to a brooke on the lands of Ballyvadin in this parish bounded on the South West by the lands of Rathcoole in the parish of Rathcoole

THE PARISH OF MOGORBANE.

pa. 48

And along by the sayd Brooke, to the mill of Kylcoñell bounded on ye West by the lands of Graigeleuane in the parish of Rathcoole, Rathbritt, Kiltallagh & Kylcoñell in the parish of Kylcoñell, And from that mill by a high roade to a ditch leadinge Northward to the lands of Culreene to a little brooke on the sayd lands in this parish. bounded on the North west by the lands of Kylconnell afforešd, Bricckine and Moeldrom in ye parish of the Rock, And

from the sayd brooke by ditches along to a place called Graig Walter in this parish bounded on the North by the lands of Caharaghbane in the parish of Kylcoñell, & Thence by a ditch to a little brooke ruñing in a Glynn, bounded on the North by the lands of Sherrippstowne & Kylballyherbery in the parish of Ballyshyhane, And from the sd brooke by a ditch and butts, & other tokens to the lands of Fowclestowne in this parish, bounded on the North by the lands

of Ballygrehenny pcell of Sleavardagh, and thence by a ditch & certaine tokens to a bogg called Monesallagh, And from that bogg partly by a ditch and partly by a little Brooke pceedinge Eastward to the River of Tullogeene, bounded on ye North by the lands of Bofannagh in the parish of Kylcoñell & along the sđ brooke to the Foord neare Clonebrogan in this parish, in the North east bounded by the lands of Knockan-glasse parcell of Sleavardagh, And from the sđ Foord by a lane & highway pceeding Southward to the Foord called Aghculroa where Wee first begunn bounded on ye east by the lands of Moglass pcell of Sleavardagh.

The sđ Parish lyeth intirely in the Barony

of Middlethird & County of Tipperary. The Tythes of the sđ Parish is an intire Viccarage belonging to the Sea of Cashell & enioyed before ye Rebellion by ye Arcpp. of Cashell. The Tythes

li s. d.

of the sđ parish was worth in 1640. 020 : 00 : 00

The sđ parish containeth the followinge Townships with their extent of large Irish acres whereof twenty goeth to the Colpe. Vizt. Mogorbane seaven Acres. Clonbrogan six Acres, Fowclestowne seaven Acres, Mobarnan twelve Acres, Ballyvadin six Acres. Garrystockadony two acres, Curraghtarsny & Curraghcormuck fower acres Callreene three Acres makeing in all two colpes & seaven acres.

Proprietors names in 1640	Denominaçõn of lands	Number of plantn. acres by estimate	Lands pfitable & the quantity	Lands unpfitable & the quantity	Value of ye whole & each of the sđ lands
James Earle of Ormond	Mogorban cõnt old extent seaven colpe Acres	ʌ 251 : 00 : 00	Arable ʌ 200 : 00 : 00 pasture 051 : 00 : 00	ʌ 000 : 00 : 00	<i>li s. d.</i> 20 : 00 : 00
<p>The sđ lands are bounded on the South with the lands of Mobarnan in this parish, on the West with the lands of Garrystokydney in the sđ parish on ye North with Ballygrehenny parcell of Slevardagh & Fowclestowne in ye sđ parish, & on ye east with ye lands of Clonebrogane in the sđ parish. The sayd Earle of Ormond pprietor by descent from his Ancestors The sđ lands hath on it a thatcht house & few Cabbins.</p>					

THE PARISH OF MOGORBAN

pa : 49

Proprietors names in 1640	Denomination of lands	Number of plantn. acres by estimate	Lands pfitable & the quantity	Lands unpfitable & the quantity	Value of the whole & each of the sđ lands.
Richard Butler of Clonebrogan Irish Papist	Clonebrogane containinge six Acres of old extent	ʌ 291 : 00 : 00	Arable ʌ 160 : 00 : 00 pasture 131 : 00 : 00	ʌ 000 : 00 : 00	<i>li s. d.</i> 25 : 00 : 00
<p>The sayd lands are bounded on the South with the lands of Caraghscartine in the parish of Rathcoole. on the West with Mobarnan & Mogorbane in Mogorban parish on the North with Fowclestowne in the sayd parish. & Boffannagh in Kylcoñell parish on the east with Knockaneglasse & Moglasse parcells of Sleavardagh</p> <p>The sđ Richard Butler pprietor in fee by descent from his Ancestors</p> <p>The sayd lands hath on it a small old Castle, wanting repaire & a few Cabbins.</p>					

PARISH OF MOGORBAN

James Earle of Ormond	Garrystockodouny containeinge two Colpe acres old extent.	A 198 : 00 : 00	Arable 100 : 00 : 00 pasture 098 : 00 : 00	A 000 : 00 : 00	li s. d. 12 : 00 : 00
<p>The sd lands are bounded on the South with the lands of Mobarnane in the sayd parish. On the West with the lands of Curraghtarsny in the sayd parish. On the North with Caharraghbane in Kilconnill parish ; & on the east with Mogorban in the sayd Parish.</p>		<p>The sd Earle of Ormond pprietor of the sayd land by purchasse long before the Rebellion. The sayd lands hath on them some few thatcht Cabbins, & noe other Impvemt</p>			
Thomas Butler of Kylconell Esqr Irish Papist	Curraghtarsny containeinge three colpe acres old extent	A 230 : 00 : 00	Arable 190 : 00 : 00 pasture 040 : 00 : 00	A 000 : 00 : 00	li s. d. 20 : 00 : 00
<p>The sayd lands of Curraghtarsny are bounded on ye South with the lands of Curraghcormuck in this parish, on the West with Kylcoñell in the parish of Kylcoñell & Mocklerskill in the parish of Mogorbane, on the North with Sherrippstowne in the parish of Bally-</p>		<p>shyhane and on the East with Garranstockadowny in this parish. The sayd Thomas Butler pprietor in fee by descent from his Ancestors. The sayd lands hath on it some thatcht Cottages, & noe other Impvemt.</p>			

THE PARISH OF MOGORBAN

Proprietors names in 1640	Denominaõn of lands	Number of plantn. acres by estimate	Lands pfitable & the quantity	Lands unpfitable & the quantity	Value of the whole & each of the sayd ladns
The sd Thomas Butler Esqr Irish Papist.	Noclerskill & Knockmocleary being parcell of Kilcoñell containeinge one acre old extent	A 050 : 00 : 00	Arable 30 : 00 : 00 pasture 20 : 00 : 00	A 000 : 00 : 00	li s. d. 03 : 00 : 00
<p>The sayd lands are bounded on the South with the lands of Kilcoñell in the parish of Kilcoñell, on the West with Brickine in St. Patricks Rock parish, on the North with Callreene in Mogorban parish & on the east with Curraghtarsny in the sd parish.</p>		<p>The sd Thomas Butler pprietor of the sd lands by descent from his Ancestors. The sd lands hath on it noe Impvemt. & is at prsent Wast.</p>			

Thomas Butler afforesd Esqr. Irish papist	Curraghcormuck cont one acre old extent	A 050 : 00 : 00	Arable pasture	A 40 : 00 : 00 10 : 00 : 00	A 000 : 00 : 00	li s. d. 04 : 00 : 00
	The sd lands are bounded on the east & South, with Mobarnane in this parish; on the West, & North with Curraghtarsny in this parish.		The sayd Thomas Butler pprietor in fee by descent from his Ancestors The sayd lands are at prsent without Impvemt.			
Theobald Mansell of Cattagans- towne Irish Papist	Fowclestowne con- taineinge seaven acres old extent	A 334 : 00 : 00	Arable pasture	A 200 : 00 : 00 134 : 00 : 00	A 000 : 00 : 00	li s. d. 20 : 00 : 00
	The sayd lands are bounded on the South with the lands of Mogorban & Clonebrogan in the sd parish, on the West with Sherrippstowne in Ballyshyhane parish; on the North with Ballygrehenny in the Barony of Sleavardagh & on the east with the lands of Bofanagh in the parish of Kylconell		The sd Theobald Mansell pprietor in fee by descent from his Ancestors The sd lands are at prsent wast without Impvemt.			
George Comyn of Ballyvadin Irish Papist	Ballyvadin cont. six colpe Acres of old extent	A 276 : 00 : 00	Arable pasturable Wood & shrubby	A 200 : 00 : 00 076 : 00 : 00	A 000 : 00 : 00	li s. d. 020 : 00 : 00
	The sd lands are bounded on the South with the lands of Rathcoole in the parish of Rathcoole, on the West with Graigeleuane in the sd parish of Rathcoole, on the North, on the North with Mobarnane in this parish & on the East with Curraghscartine in Rathcoole parish.		The sd George Comyn pprietor in fee by descent from his Ancestors. The sd lands hath on it a small castle wanting repaire & two thacht house with severall other Cabbins			

THE PARISH OF MOGORBAN

pa : 51

Proprietors names in 1640	Denominaõn of lands	Number of plantn. acres by estimate	Lands pfitable & the quantity	Lands unpfitable & the quantity	Value of the whole & each of the sayd lands	
Edmond Hackett of Calreyne Irish Papist	Callreyne parcell of Sherripstowne cont. 3 colpe acres old extent	A 170 : 00 : 00	Arable pasture	A 100 : 00 : 00 070 : 00 : 00	A 000 : 00 : 00	li s. d. 010 : 00 : 00
		The lands of Coolereene afforesayd are bounded on the South with the lands of Kylcoñell in Kylcoñell parish; on the West with Brickenedowne in St. Patricks rock parish, on the North with Caharaghbane, in		Kylconnill parish, & on the east with the said lands of Caharaghbane. The sayd lands have noe Impvemt. on them.		

Teig Carran of Mobarnan Irish Papist	Mobarnan cont. twelve colpe acres old extent	£ 433 : 00 : 00	Arable 300 : 00 : 00 pasture 130 : 00 : 00 Meddow 003 : 00 : 00	£ 000 : 00 : 00	li s. d. 030 : 00 : 00
	<p>The sayd lands are bounded on the east North with Carraghtarsny, Garristocckadung & Mogorban in this parish. with the lands of Clonbrogan and Curraghscartene in Rathcoole parish, on the South with Ballyvadin in this parish of Mogorbane on the West with Graig Ileuane, Rathfalty and Kylconnill in Kylconnell parish. & on the The sd Teig Carran pprietor in fee by descent from his Ancestors The sd lands hath on it a small Castle wantinge repair with some Cottages.</p>				

Total	The sume of all the lands in sd parish	Number of plantn. acres by estimate	Quantity pfitable	Quantity unprofitable	Value of all the sd lands
		£ 2283 :	£ 2283 :	= = =	li 164

The Parish of Kylconnill

THE MEARES AND BOUNDS of the sayd Parish at large sett forth with the severall Townshipps and Parcels of land therein Contayned. And the Tythes of ye sd Parish

26

THE PARISH OF KYLCONNILL.

pa : 52

And first begininge at Bohir Ihea, And from thence meareing by a ditch along to the Lake meareing with Kylconnell in this parish and bounded on West by the lands of Ballydwagh, Rathnameagh & Brickyne in the parish of St. Patricks Rock, And from the sd lake by ditches all alonge to the Brooke meareinge with Mocklerskill bounded on the North by the lands of Moclerskill & Curraghtarsny in the Parish of Mogorbane And from thence by ditches all along untill it enters the Brooke of Mobarnane, And all along that Brooke to the Lands of Rathbritt bounded on the East by the lands of Mobarnane in the Parish of Mogorbane. And from thence by ditches all along to Bohir Ihea afforesaid where it begun bounded on the South by the lands of Raylstowne in the parish of Raylstowne.

There is a parcell of this parish called Boffanagh wch lyeth within the lands of the parish of Mogorbane containge five colpe Acres & is bounded about (as in its pper place is described in this parish as may appeare There is another parcell of this parish called Caharaghbane wch lyeth within the parish of Mogorbane afforesd containeinge five colpe Acres & is bounded about as in its pper place is described in this Parish as may appeare.

The sayd Parish lyeth intirely in the Barony of Middlethird & County of Tipperary. The Tythes of the sd parish wholly belongeth to the Archbishopp of Cashell, onely a moyety of Rathbritt & Kiltallagh Tythes, Parcels of the sayd parish, being imppriat & belonging to the Earle of Ormond by pattent from ye Crowne as Wee are informed.

The above Tythes and Imppriations Wee

finde to be Worth in ye yeare 1640. Twenty pounds p anñ. Vizt. the imppriat Tythes of Rathbritt & Kyltallagh being one moyety of all the Tythes thereof valed five pounds. And all the rest of the Tythes of the whole parish. fifteene pound.

The sd parish containeth the severall Town-

shipps following Vizt. Kylconnell with its appurtenances coñt six Colpe Acres, Kyltallagh containeing six colpe Acres Rathbritt containeing six Colpe Acres. Caharaghbane coñt. five Colpe Acres. Boffannagh containeing five Colpe Acres Makeinge in all one Colpe. and eight Acres of the old extent.

THE PARISH OF KYLCONNILL

pa: 53.

Proprietors names in 1640	Denominaõn of lands	Number of plantn. acres by estimate	Lands pfitable & the quantity	Lands unprofitable & the quantity	Value of whole & each of sd lands.
Thomas Butler of Kylcoñell Irish Papist	Kylcoñell with its appurtenances containeing six Acres old measure	A 296 : 00 : 00	A Arable 220 : 00 : 00 pasture 070 : 00 : 00 Meddow 006 : 00 : 00	A 000 : 00 : 00	li s. d. 40 : 00 : 00
<p>The sayd lands are bounded on the South in the parish of Mogorban. The sd Thomas Butler pprietor by descent from his Ancestors. There is on the sd lands a habitable Castle Bawne & Oarchard with a few Cottages, & the walls of a good dwelling house some few inclosures of quicksetts: It is a drie seate.</p>					
James Earle of Ormond	Kyltallagh coñt six Acres old extent	A 289 : 00 : 00	A Arable 220 : 00 : 00 pasture 069 : 00 : 00	A 000 : 00 : 00	li s. d. 20 : 00 : 00
<p>The sd lands are bounded on the West with the lands of Rathnemeagh by a ditch in the parish of St. Patricks Rock on the North with Kylconnell in the parish of Kylconell on the east with Mobarnan in the parish of Mogorban, & on the South with Rathbritt by a brooke, & partly by a ditch in the parish of Kylconell.</p> <p>The sd James Earle of Ormond pprietor by descent from his Ancestors There is on the sayd lands a thatcht house with a few small Cottages & noe other impvemt.</p>					
Thomas Butler of Kylcoñell. James Butler of Derrilouskan Adam Landers Pierce Landers of Rathbrit Irish Papists.	Rathbritt containeing six Acres old extent	A 219 : 00 : 00	A Arable 219 : 00 : 00	A 000 : 00 : 00	li s. d. 20 : 00 : 00
<p>The sd lands are bounded on the South by the lands of Raylstowne in the parish of Raylstowne, on the West with Ballydwagh in the sd parish. on the North with Kyltallagh in the parish of Kylcoñell & on the East with Mobarnan in Mogorbane. The sayd lands are soe intermingled by severall fields amoungts the severall pprietors that each mans pporcõn can not be described or layed together by meares & bounds.</p> <p>The sd Adam & Pierce Landres pprietors of a moyety of ye sd lands The sd Thomas Butler pprietor of the two thirds of ye other moyty James Butler pprietor of the other third of the sd lands. All by descent from their Ancestors. The sd lands hath on them some few Cabbins & noe other impvemt.</p>					

THE PARISH OF KYLCONNELL

pa : 54

Proprietors names in 1640	Denominaōn of lands	Number of plantn. acres by estimate	Lands pfitable & the quantity	Lands unpfitable & the quantity	Value of ye whole & each of the sayd lands.
Phillipp Hackett of Ballyherbery Irish Papist Sir Phillipp ¹ of Dublyn Knight	Caharaghbane cont. five acres old extent	A 331 : 00 : 00	Arable pasture A 200 : 00 : 00 131 : 00 : 00	A 000 : 00 : 00	li s. d. 15 : 00 : 00
	<p>The sayd lands lying distant from the rest of the lands of this parish are bounded on the West with the lands of Moeldrom in the parish of St. Patricks Rock, on the North with Ballyherbery in the parish of Ballyshyhane, on the east with Garrystocudowny in the parish of Mogorbane; on the South with Curraghtarsny in the afforesd parish of Mogorbane Kylcollea & Calreyne in the sd parish of Mogorban.</p> <p>The sayd Phillipp Hackett pprietor of the sd lands by descent from his Ancestors And the sayd lands weare mortgaged by the sd Hackett long before the Rebellion to Sir Phillipp Parcivall (as wee are informed The sd lands are at prsent wast without any buildings or other impvemt.</p>				
Theobald Butler of Bofannagh Esqr. Irish Papist	Boffanagh containge five acres old extent	A 325 : 00 : 00	Arable pasture shrubby pasture } A 125 : 00 : 00 185 : 00 : 00 015 : 00 : 00	A 000 : 00 : 00	li s. d. 15 : 00 : 00
	<p>The sayd lands of Bofannagh being of this parish, and lying within the lands of the parish of Mogorban, is bounded on the East with Knockanglasse, in the Barony of Sleavardagh, on the South with Clonebrogan in the parish of Mogorban on the West with Fowcless-towne in the parish of Mogorban & on the North with Graystowne in the Barony of Sleivevardagh.</p> <p>The sd Theobald Butler pprietor in fee by descent from his Ancestors There is on the sd lands a thatcht house with some few Cottages, and a shrubby grove pastureable and usefull for fireinge</p>				
Totall	The sune of all the lands in the sd parish	Number of plantn. acres by estimate	Quantity pfitable	Quantity unpfitable	Value of all the sd lands
		A 1460 :	A 1460 :	— — —	li 110

¹ Parcivall

The Parish of Raylstowne

pa : 55

THE MEARES AND BOUNDS of the sayd Parish at large sett forth with the severall Townships and parcells of land therein Contayned ; and the Tythes of the sd Parish.

And first begininge at Mollenagurtyny, And from thence all along by ditches to the lands of Ballydwagh bounded on the South by the lands of Coolemoyne, Kylbragh & Rathmccarty in the parish of Tullaghmaine and Stephanstownemore in the Parish of Patricks rock, And from thence by the sayd lands of Ballydwagh to Sraghanleaghaily bounded on the West by the lands of Ballycomusk & Archbishoppland in the parish of Patricks rock. And from thence by ditches and small Brookes all along to Bohir Ichea bounded on the North by the lands of Kylballyfowly, And Rathnamiagh in the parish of St. Patricks Rock ; And from thence by ditches all along to the East end of Raylstowne in a Corner by a brooke bounded on the North by the lands of Rathbritt, And by the sayd brooke or Kea from thence all along to Mollene-

gurtyny afforeſd mearing with Raylstowne in this parish bounded on the east by the lands of Graig Ileuane, in the parish of Rathcoole.

The sayd parish lyeth intirely in the Barony of Middlethird & County of Tipperary. The moyety of the Tythes thereof is imppriat & belonging to Patrick Nettervill of [so] in the County of Dublyn Esqr. by Pattent from the Crowne (as wee have credibly heard) And the other moyety belonging to ye Lord Archbishop of Cashell

The Tythes both great & small *li s. d.* thereof was worth in 1640. 10 : 00 : 00

The sayd parish containeth the seſvall Townships followinge Vizt./Raylestowne containeing Eight Colpe Acres, Ballydwagh cont : three acres, Stephanstownebegg cont : two third parts of an acre. In all eleven Acres & the two third pts of an acre old extent.

Proprietors names in 1640	Denominaõn of lands	Number of plantn. acres by estimate	Lands pfitable & the quantity	Lands unprofitable & the quantity	Value of ye whole & each of ye sayd lands
Thomas Butler of Kylcoñell Esqr. Irish Papist	Raylstowne cont eight acres of the old extent	ʌ 433 : 00 : 00	Arable ʌ 433 : 00 : 00	ʌ 000 : 00 : 00	<i>li s. d.</i> 30 : 00 : 00
The sd lands are bounded on the South with Coolemoyne, Kylbragh, Rath McCarty & Stephenstowne in the parish of Tullaghmaine, on the West with the lands of Ballydwagh in this parish, on the North with the lands of Rathbritt & alsoe in the East with Rathbritt afforesd in the parish of Kylconnill.			The sd Thomas Butler pprietor by descent from his Ancestors. The sd lands are at prsent wast without any Impvemt.		

28

THE PARISH OF RAYLSTOWNE

pa : 56

Proprietors names in 1640	Denominacõn of lands	Number of plantn. acres by estimate	Lands pfitable & the quantity	Lands unprofitable & the quantity	Value of ye whole & each of the sd lands
Donogh Kearney of Bally Dwagh Irish Papist	Ballydwagh containeing three Acres old extent	ʌ 231 : 00 : 00	Arable ʌ 229 : 00 : 00 Ash Grove 002 : 00 : 00	ʌ 000 : 00 : 00	<i>li s. d.</i> 20 : 00 : 00
The sd lands are bounded on the West with Ballycomuske, and Archbishops land, On the North with Kylballyfowlow & Rathnameagh all in the Parish of St. Patricks Rock, On the east with Rathbritt & Raylstowne, in the parish of Kylconell & Raylstowne, And on the South with Stephanstowne begg in this parish			The sd Donogh Kearney pprietor is in fee by descent from his Ancestors. There is on the sayd lands a thatcht house & some few Cabbins & a parke of Ash trees coñt. two plantn. Acres.		

Thomas Butler of Kylconnell Esqr. Irish Papist	Stephenstownebeg cont two third parts of an Acre.	A 48 : 00 : 00	Arable A 48 : 00 : 00	A 00 : 00 : 00	li s. d. 03 : 00 : 00
The sayd lands are bounded on the South with the lands of Stephenstownemore in the parish of St. John of Cashell, on the West with Ballycomusk in the parish of St. Patricks Rock, on the North with Ballydwagh, And on the east with the sd Ballydwagh in ye sd parish of Raylstowne.		The sayd Thomas Butler pprietor in fee by descent from his Ancestors. There is on the sayd lands three or fower small Cottages & noe other Impvement.			
Totall	The sume of all the lands in this parish.	Number of plantn. acres by estimate.	Quantity pfitable.	Quantity unprofitable.	Value of all the sayd lands.
		A 712 :	A 712	— —	li 53 :

The Parish of Tullaghmaine

THE MEARES AND BOUNDS of the sayd Parish at large sett forth with the severall Townships and parcells of land therein contained, And the Tythes of the sayd Parish.

THE PARISH OF TULLAGHMAINE.

pa : 57

And first begininge at Glanebane by ditches and a lyne all alonge to Gortboghall parcell of the lands of Rathmcarty bounded on the South with Drakesgrove Milltowne begg & Ounskiegh in the parish of Mooretowne kirk Class Ilehar & Ballydwyle in the parish of St. Patricks Rock, And from the sayd Gortboghall all along by ditches to Bohirlaragh part of RathmcCarty afforesd bounded on the West by Knockane Itample Garry Andryen & Lains-towne all the parish of Patricks Rock afforesd, And from thence all along by ditches to the lands of Coolemoyne bounded on ye North by the lands of Stephanstowne, in the parish of St. John at Cashell, Raylestowne in the parish of Raylestowne, And from thence all along by a ditch and brooke to the lands of Tullaghmaine & Glanebane afforesd bounded on the East by the lands of Coolemoyne in the parish of Rathcoole.

The sayd Parish lyeth intirely in the Barony of Middlethird & County of Tipperary. The Tythes thereof belongeth to the Lord Arch-bishopp of Cashell; *ad mensam Domini*, as wee are informed.

The Tythes of the sd pish wee li s. d. finde to be Worth in 1640 .. 030 : 00 : 00

The sd Parish containeth the severall Townships followinge Vizt. Tullaghmaine containing thirteene colpe Acres, Rathmaccarty containeinge fiteene acres Rathsallagh cont : three Acres, Kylbragh containeinge six Acres, Part of Coolemayne in this parish, one Acre & a halfe makeing in all of ye old extent one Colpe three quarters, three acres & halfe an acre. In this parish is two plantn. acres of Gleabland fenced about with a Ditch vald. in 1640 :

li s. d.
000 : 05 : 00

Proprietors names in 1640	Denominaõn of lands	Number of plantn. acres by estimate	Lands pfitable & the quantity	Lands unpfitable & the quantity	Value of ye whole & each of the sd lands.
Richard Comyn of Tullaghmaine Irish Papist	Tullaghmaine cont. thirteene acres of old extent.	A 681 : 00 : 00	Arable } pasture } rough } A 500 : 00 : 00 181 : 00 : 00	A 000 : 00 : 00	li s. d. 050 : 00 : 00
<p>The sd lands are bounded with the lands of Darylouskane in the parish of Rathcoole; on the east; with ye lands of Garranadrage & Milltownebegg, on the South; in the parish of Mooretownekirke. With the lands of Rath-sallagh & Rath McCarty on the West & in this parish, & With Kylbragh & Coolemayne on the North, & in this pish.</p>			<p>The sd Richard Comyn pprietor in fee by descent from his Ancestors. There is on the sd lands an old Castle thatcht with straw & a thatcht house, and severall other Cottages and Cabbins And a Windmill.</p>		

THE PARISH OF TULLAGHMAINE

Proprietors names in 1640	Denominaõn of lands	Number of plantn. acres by estimate	Lands pfitable & the quantity	Lands unpfitable & the quantity	Value of the whole & each of the sd land
Nicholas Everard of Feathard Esqr.	Rath McCarty cont: fiteene acres, old extent.	A 611 : 00 : 00	Arable } pasture } A 500 : 00 : 00 111 : 00 : 00	A 000 : 00 : 00	li s. d. 60 : 00 : 00
<p>The sayd lands are bounded on the West with the lands of Knockanenetample. & Garry Andry in the parish of Patricks Rock On the North with the lands of Lainstowne, Stephens-towne more & Raylstowne, in the Rock parish & Raylstowne parish, On the East with Kylbragh & Tullaghmaine in this parish. And on the South with Rath-sallagh, Ballydwile</p>			<p>& part of the lands of Class Ilaghir, called Gortristlagh in the parish of Tullaghmaine & St. Patricks Rock. The sd Nicholas Everard pprietor by descent from his Ancestors There is on the sd lands an old broken castle, two thatcht houses, with severall Cottages.</p>		
Edmond Butler of Rath-sallagh James Lord Barron of Dunboyne Irish Papist	Rathsallagh containeing three Acres of old extent	A 215 : 00 : 00	Arable } pasture } A 180 : 00 : 00 035 : 00 : 00	A 000 : 00 : 00	li s. d. 15 : 00 : 00
<p>The sd lands are bounded on the West with the lands of Ballydwile in the parish of Patricks rock, on the North with Rath Mc.carty in the parish of Tullaghmaine; on the East with Tullaghmaine. in the sayd parish, & on the South with ye lands of Ounskeagh in the parish of Mooretownekirke Two thirds of the sayd lands formerly belonged to the Lord of Dun-</p>			<p>boyne wch he mortgaged to ye sd Edmond Butler longe before the Rebellion for £140. as wee are informed) The other third part belonged to James Butler of Derrilouskane who made over the same to his sonne Edmond Butler as an estate before the Rebellion. There are on the sayd lands some Cottages & noe other Impvemt.</p>		

Richard Comyn of Tullaghmaine Irish Papist	Kylbragh cont. six acres of old extent	£ 277 : 00 : 00	Arable 200 : 00 : 00 pasture 077 : 00 : 00	£ 000 : 00 : 00	li 20 : 00 : 00
	<p>The sayd lands are bounded on the West with the lands of Rathmaccarty in this parish, on the North with the lands of Raylstowne in Raylstowne parish, on the east with Coolemoynes & Tullaghmaine & on the South with Tullaghmaine by a brooke. All in the parish of Tullaghmaine.</p>		<p>The sd Richard Comyn pprietor in fee by descent from his Ancestors. The sd lands are at prsent Wast without Impvemt.</p>		

THE PARISH OF TULLAGHMAINE

Proprietors names in 1640	Denominacōn of lands	Number of plantn. acres by estimate	Lands pfitable & the quantity	Lands unpfitable & the quantity	Value of ye whole & each of the sd lands.
James Butler of Derrilouskan Esqr. Irish Papist	The one moyety of the lands of Coolemoynes in this parish being one colpe acre & a halfe old extent	£ 090 : 00 : 00	Arable 60 : 00 : 00 pasture 30 : 00 : 00	£ 000 : 00 : 00	li 05 : 00 : 00
<p>The sayd lands are bounded on the West by the lands of Kylbragh in the parish of Tullaghmaine & Raylstowne in the parish of Raylstowne, on the North by the sayd Raylstowne on the east by the other moyety of Coolemoynes wch extendeth to the parish of</p>		<p>Rathcoole. & on the South with the lands of Tullaghmaine in this parish. The sayd James Butler pprietor in fee by descent from his Ancestors. The sd lands are at prsent wast without Impvemt.</p>			

Totall	The sume of all the lands in the sd parish.	Number of plantn. acres by estimate.	Quantity pfitable.	Quantity unpfitable.	Value of all the sd lands.
		£ 1874 :	£ 1874 :	— —	li 150 :

The Parish of Redcitty

THE MEARES AND BOUNDS of the sayd Parish at large sett forth with the severall Townshipps and parcells of land therein Contayned. And the Tythes of the sayd Parish.

And first begininge at Garrensy upon the Burgagery of Fethard and from thence by ditches and other markes along to the lands of Borrettstowne bounded on the South by the lands of Killerke in the parish of Donaghmore, & Rathdrom in the parish of Collman,

And from thence by ditches along to a parcell of land, called Breccagh in this parish, bounded on the West by the lands of Collman & Derrilouskan, & from Breccagh afforesd by some old ditches, to the Burgagery of Fethard at a ditch and along that Ditch to Garrensy where it begunn.

30

THE PARISH OF REDCITTY.

pa. 60

Where it begun bounded on the North by the lands of Grainge and Darrylouskane; and on the East by the Burgagery of Feathard.

The sayd parish lyeth intirely in the Barony of Middlethird & County of Tipperary The Tythes thereof is an intire Viccarage belonging to the Sea of Cashell.

The Tythes great & small was *li* worth in the yeare 1640 .. 15 : 00 : 00

The sayd parish containeth the following Townshipps with their extent of large Irish acres Vizt. Redcitty¹ [so] Acres Boretstowne five Acres, Breccagh one Acre. In all six Acres old ext.

Proprietors names in 1640	Denominaõn of lands	Number of plantn. acres by estimate	Lands pfitable & the quantity	Lands unprofitable & the quantity	Value of ye whole & each of the sd lands.
Nicholas Everard of Fethard Esqr.	Borrettstowne containeing five colp acres old extent	A 294 : 00 : 00	Arable 200 : 00 : 00 pasture 094 : 00 : 00	A 000 : 00 : 00	<i>li s. d.</i> 20 : 00 : 00
		The sayd lands of Borrettstowne are bounded on the South with the lands of Redcitty in this parish on the West with Collman in the parish of Collman, on the North with ye lands of Grange & Crossard in the parish of the Aby of Fethard & on the east with the Burgagery of Fethard. The sd Nicholas Everard pprietor by descent from his Ancestors.		The sd lands were possest in 1640 by Thomas Heñes of Fethard Burgess at ye rent of £20 p anum by lease whereof twenty five yeares is unexpired The sd lañds hath on it a small castle wanting repaire & few cabbins	
James Butler of Derrilouskan Irish Papist	Breccagha cont. one colpe acre old extent.	A 60 : 00 : 00	Arable 20 : 00 : 00 pasture 40 : 00 : 00	A 000 : 00 : 00	<i>li s. d.</i> 02 : 00 : 00
		The sd lands are bounded on the South with the lands of Colman in the parish of Colman, on the West with Tullaghmaine in ye parish of Tullaghmaine, on the North with Derilouskan in Rathcoole parish; & on the east with Barretstowne in this pish.		The sd James Butler pprietor by descent from his Ancestors The sayd lands are at prsent wast without Impvemt.	
Total	The sume of all the lands in this parish.	A 354 :	Quantity pfitable. A 354 :	Quantity unprofitable. — —	<i>li</i> 22

¹ Church lands. Owners, areas, valuation and boundaries are recorded in the Civil Survey for those lands.

The Parish of Colman

And first begininge at Rathdrom by the Brooke of Moyle along the sayd Brooke to the Foord of Gortnadyad, part of the lands of Moclerstowne & bounded on the South by the lands of Donaghmore, Ballycornane, & Ballybegg in the Barony of Iffay and Offay, And from thence by a ditch along to the meare of Mageonstowne and Ballynattin in the parish of Mooretowne kirke, bounded on the West by the lands of Moclerstowne in the parish of Ballycleraghan, And from thence by a ditch & Roade along to Kearathbane, bounded on the North by the lands of Mooretownkirke & Raheene in the parish of Moortownekirke Breccagh & Barrettstowne in the parish of Redcitty, And from thence by ditches along to the brooke of Moyle where it begann, bounded on the East by the lands of Redcitty in the parish of Recitty, Killerke & Josiustowne in the parish of Donaghmore.

The sayd parish lyeth intirely in the Barony of Middlethird & County of Tipperary. The one moyety of the Tythes thereof is an Imppriaõn and belonging to Patrick Nettervill of [so] in the County of Dublyn by pattent from the Crowne (as wee are informed, And the other moyety is a Viccarage collative by the Archpp of Cashell

The Tythes abovesd wee finde to *li s. d.* have bene worth in 1640 . . . 20 : 00 : 00 Wee finde alsoe in this parish two plantn. acres of Gleabland and a thatcht house wch lyeth in the Towne of Colman fenced about with a ditch & are included in the Number expressed in the extent of the sd Towne worth five shillings pr anũm.

The sayd parish of Colman containeth the severall Towneshippes followinge Vizt. Rathdrom nine colpe Acres Colman tenn Acres In all Nineteene acres of the old extent.

Proprietors names in 1640	Denominaõn of lands	Number of plantation acres by estimate	Lands pfitable & the quantity	Lands unpfitable & the quantity	Value of ye whole & each of the sd lands.
Redmond Mocler of Rathdrom Irish Papist	Rathdrom cont. nyne acres old extent	A 425 : 00 : 00	Arable A 325 : 00 : 00 pasture 100 : 00 : 00	A 000 : 00 : 00	<i>li s. d.</i> 40 : 00 : 00

The sd lands are bounded on the North with the lands of Redcitty in the parish of Recitty, on the east with the lands of Kyllerke & Josiustowne in the parish of Donaghmore, on the South with the lands of Donaghmore in the Barony of Iffay & Offay by the brooke Moyle & on the West with the lands of Collman in ye sd parish.

The sd Redmond Mocler pprietor by descent from his Ancestors.

There is on the sd lands a stump of a Castle the Walls standing & some few Cottages and noe other improvement.

THE PARISH OF COLMAN

pa : 62

Proprietors names in 1640	Denominacōn of lands	Number of plantn. acres by estimate	Lands pfitable & the quantity	Lands unprofitable & the quantity	Value of the whole & each of the sd lands
Jeffry Mochler of Mochlerstowne Thomas Hennes of Fethard Irish Papists.	Collman cont. ten Acres of old extent.	Λ 695 : 00 : 00	Arable 600 : 00 : 00 pasture 083 : 00 : 00 Meadow 012 : 00 : 00	Λ 000 : 00 : 00	li s. d. 040 : 00 : 00
		The sd lands of Collman are bounded on the South with the lands of Ballybegg and Donaghmore in the Barony of Iffay and Offay, On the West with Mochlerstowne. in the parish of Ballyclyraghan, on the North with Raheene lands & Drakesgrove in the parish of Moortownekirke, & on the east with Rathdrom in the sayd parish of Colman.		The sd Jeffry Mochler pprietor of the sd lands by descent from his Ancestors. The sd Thomas Hennes possessor of a moyety thereof by a mortgage from the sd Jeffry Mochler long before the Rebellion This land is wast at prsent without Impvemt.	

Totall	The sume of all the lands in this p̄ish.	Number of plantn. acres by estimate.	Quantity pfitable.	Quantity unprofitable.	Value of all the sd lands.
		Λ 1120 :	Λ 1120 :	— — —	l 080 :

Part of the Parish of Ballycleraghan in the Barony of Iffay and Offay extendinge to this Barony

Jeffry Mochler of Mochlerstowne Esqr. Irish Papist	Mochlerstowne containinge ten Acres old extent	Λ 561 : 00 : 00	Arable 500 : 00 : 00 pasture 051 : 00 : 00 Meddow 010 : 00 : 00	Λ 000 : 00 : 00	li s. d. 50 : 00 : 00
		The sd lands of Mochlerstowne are bounded on the South with the lands of Ballybegg & Ballycleraghan in the Barony of Iffay & Offay, on the West with Mageonstowne and Ballynattin in the parish of Mooretownekirke, on the North with Mooretownekirke & Lackenned-raky in the sd parish, & on the east with the lands of Collman in the parish of Collman.		The sd Jeffry Mochler pprietor in fee by descent from his Ancestors. The sd lands hath on it a castle & Bawne tenantable with severall Cottages. The Tythes of this Towne ruñeth with Ballycleraghan parish, & worth li s. d. pr añ 05 : 00 : 00	
The totall	The sume of all the lands in this pt pish	Λ 561 :	Λ 561.	— —	li 50 :

The Parish of Moorestownekirke

THE MEARES AND BOUNDS of the sayd Parish at large sett forth with the severall Townshipps and parcells of land therein Contained, And the Tythes of the sd Parish.

And first begininge at Camrahy; goeing along from thence on Ditches and high way to Aghan Cashell in the parish of Moorestownekirke, bounded on the South by the lands of Mocleirstowne: And from thence goeing on a ditch called Cleingaddy all along to the West end of Ardkyrine in the sd parish bounded on the South by the lands of Knockrockody in the Barony of Iffay & Offay, And from thence goeing on a Ditch and high way along to the lands of Blackcastle in the parish of St. Patricks Rock. bounded on the West by the lands of Shanballyard in the Barony of Iffay and Offay, And by the lands of Widdingstowne, Caddles-towne & Upperlogh Kent in the parish of Knock-graffond, And from thence goeing on a ditch all along to Crossuile in the parish of Moores-towne kirke bounded on the North by the lands of Blackcastle & Ballydwyle in the parish of St. Patrickes Rock: And thence goeing on Ditches all along to Slugirry in the sd Parish bounded on the North by the lands of Cnockanard In the afforesd parish. And from thence goeing on a Ditch to the east end of Garran=Draky in the parish of Moorestownekirke bounded on

the North by the lands of Rathsallagh & Tullagh-meane in the parish of Tullaghmeane And from thence goeing on a dith & knowen tokens all along to Camrahy afforesd bounded on the east by the lands of Breckagha in the parish of Redcitty & by the lands of Collman in the parish of Collman.

The sayd Parish lyeth intirely in the Barony of Middlethird & County of Tipperary. The Tythes of the sd parish was Collative by the Lord Archbishopp of Waterford & Lismore.

The sd Tythes was worth in the *li s. d.*
yeare 1640 — 030 : 00 : 00

The sd parish of Moorestownekirke containeth the severall Townshipps followinge. Vizt. Moorestownekirke three Colpe Acres Rathhine Landres two Acres, Garrannadraky three acres & ½ Lacken Draky one Acre. Accarandraky one Acre, Magonstowne eight acres Whylea halfe an Acre, Ballinnattin seaven Acres; Garranuosty, & Accarakirky one Acre, Ownes-keigh six Acres, Milltownebegg & Milltownemore three acres In all one Colpe three quarters. & halfe an acre of old extent.

THE PARISH OF MOORETOWNEKIRKE.

Proprietors names in 1640	Denominãon of lands	Number of plantn. acres by estimate	Lands pfitable & the quantity	Lands unprofitable & the quantity	Value of ye whole & each of the sayd lands.
Edward Butler of Widdings-towne Theobald Butler of Derrilous-kan Irish Papists.	Mooretownekirke & Raheen Landres cont. five acres old extent.	Λ 306 : 00 : 00	Arable 250 : 00 : 00 pasture 053 : 00 : 00 Meddow 003 : 00 : 00	Λ 000 : 00 : 00	<i>li s. d.</i> 30 : 00 : 00

The sd lands are bounded on the South with the lands of Moclerstowne in the parish of Ballyclyraghan, on the west wh. the lands of Ballynattin & Graignabrenagh in this parish, on the North with the lands of Owneskiegh & Milltowne, on the east with the lands of Lackenadraky all in the parish of Moores-townekirk; (Moclierstowne excepted).

The sd Edward Butler pprietor of three Acres, called Mooretownekirke, by descent from his Ancestors.

The sd Theobald Butler pprietor of a

parcell called Raheene cont: two Acres by descent from his Ancestors wch. were before the Rebellion mortgaged to one Theobald Butler of Raheene (as wee are informed)

Off the above value Mooretownekirke beareth twenty pounds, and the sayd Raheenes ten pounds.

These lands are intermixt & noe persons to be found who can distinguish the meares thereof.

On these places are thatcht Cabbins & noe other impvemt.

BARONY OF MIDDLETHIRD

James Butler of Derrilous- kan Irish Papist	Garranadraky cont. three acres & a halfe of ye old extent	£ 180 : 00 : 00	Arable } Pasture } Wood } £ 280 : 00 : 00 100 : 00 : 00	£ 000 : 00 : 00	li s. d. 015 : 00 : 00
	<p>The sayd lands are bounded on the North with Tullomeane in the parish of Tullemeane, on the East with Derrilouskan in the parish of Rathcoole, on the South with Collman in ye parish of Collman, & Lackendraky in Moorestowne parish and on the West with Rathcookery in the parish of Moorestownekirke.</p>		<p>The sd James Butler pprietor in fee by descent from his Ancestors. The sayd lands lye wast without any impvemt. onely Wood for plowboote and fireinge.</p>		

THE PARISH OF MOORESTOWNEKIRKE.

pa : 65

Proprietors names in 1640	Denominaõn of lands	Number of plantn. acres by estimate	Lands pfitable & the quantity	Lands unpfitable & ye quantity	Value of the whole & each of the sd lands.
Jeffry Mocler of Moclers- towne Esqr. Irish Papist.	Leakenadraky cont : one acre of the old extent.	£ 40 : 00 : 00	Arable £ 40 : 00 : 00	£ 000 : 00 : 00	li s. d. 03 : 00 : 00
	<p>The sd lands are bounded on the West & North with the lands of Moorestowne in this parish, on the East with Collman in the parish of Collman & on the South with Moclerstowne</p>		<p>in the parish of Ballyclyraghan. The sd. Jeffry Mocler pprietor in fee by descent from his Ancestors. The sayd lands have noe Impvemt. on them.</p>		
Jeffry Mocler of Moclers- towne Esqr. Irish Papist.	Acarandraky cont. one acre of the old extent.	£ 40 : 00 : 00	Arable 40 : 00	000 : 00 : 00	li s. d. 03 : 00 : 00
	<p>The sd lands of Acaranadraky are parcell of the lands of Lakanadraky & therein bounded on the South wth Mooretownekirke on the West with Graigenabrenagh on the North with Raheene & on the east with Lackennadraky all in this parish</p>		<p>The sd Jeffry Mocler pprietor. in fee by descent from his Ancestors All the above lands are in the parish of Moorestownekirke.</p>		

Edmond Mochler of Maganstowne Irish Papist	Maganstowne containeinge eight Acres old extent	A 343 : 00 : 00	Arable pasture	A 300 : 00 : 00 043 : 00 : 00	A 000 : 00 : 00	li s. d. 30 : 00 : 00
	<p>The sayd lands are bounded on the South with the lands of Ballycleraghan in the parish of Ballycleraghan ; on the West with the lands of Shanballyard in the Barony of Iffay & Offay On the North with Ballynattin in this parish of Moorestownekirk and on the East with the lands of Mochlerstowne in the parish of Ballyclyraghan.</p>		<p>The sayd Edmond Mochler pprietor of the sayd land by Conveyance from his Father. The sd lands hath on it an old small Castle ruined & an old Thatcht house with a ruined Wind Mill.</p>			

THE PARISH OF MOORESTOWNEKIRKE

Proprietors names in 1640	Denominaõn of lands	Number of plantn. acres by estimate	Lands pfitable & the quantity	Lands unpfitable & the quantity	Value of the whole & each of ye said lands.	
Edmond Mochler of Magons-towne Irish Papist	Ballinatin cont. seaven Acres old Extent.	A 174 : 00 : 00	Arable pasture	100 : 00 : 00 074 : 00 : 00	A 000 : 00 : 00	li s. d. 020 : 00 : 00
	<p>The sd lands are bounded on the South with the land of Maganstowne in this parish & Shanballyard in the Barony of Iffay & Offay ; on the West with Widdinstowne & Caddlestowne in the parish of Knockgraffond, on the North with the lands of Stellanyty in</p>		<p>this parish, & on the east with Mochlerstowne lands in the parish of Ballyclyraghan. The sd Edmond Mochler pprietor by conveyance from his Father There is on the sayd lands severall Cottages.</p>			
Edmond Mochler afforesayd Irish Papist.	Garranwisty & Acaranykirky cont. one Acre of old extent	A 052 : 00 : 00	Arable	A 052 : 00 : 00	A 000 : 00 : 00	li s. d. 03 : 00 : 00
	<p>The sayd lands are bounded on the South with ye lands of Graignabrenagh, & on the West with Gragenabrenagh afforesd in this parish, on the North with Gortdrislagh in the parish of St. Patricks Rock, & Owneskiegh in this parish ; & on the east with the lands of Graignamrenagh afforesd.</p>		<p>The sd Edmond Mochler pprietor by conveyance from his father. & Mortgaged to Edward Butler of Widdingstowne (as wee are informed) before the Rebellion This land hath noe Impvenit.</p>			

John Comyn of Owneskiegh Irish Papist.	Owneskiegh containeing six Acres old extent	£	Arable	£	£	li s. d.
		263 : 00 : 00	pasture	200 : 00 : 00 063 : 00 : 00	000 : 00 : 00	30 : 00 : 00
<p>The sayd lands are bounded on the South with Garrawesty in this parish, on the West with Gortrislagh in the parish of St. Patricks Rock; on the North with Rathsallagh in the parish of Tullomeane, and on the East with Milltownemore & Milltownebegg in this parish. The sd John Comyn pprietor in fee by descent from his Ancestors & Mortgaged to Wm. Butler of Ballyvadlea long before the Rebellion (as wee are informe.)</p> <p>There is on these lands a small Castle & some Cottages with some few trees neare the Castle.</p>						

THE PARISH OF MOORESTOWNEKIRKE

pa : 67

Proprietors names in 1640	Denominaõn of lands	Number of plantn. acres by estimate	Lands pfitable & the quantity	Lands unpfitable & the quantity	Value of the whole & each of ye sd lands.	
Jeffry Mochler of Mochers-towne Theobald Butler of Derrilouskan Irish Papists	Miltownebegg & Miltownemore, cont. three Acres of old extent.	£	Arable	£	£	li s. d.
		217 : 00 : 00	pasture } rough }	100 : 00 : 00 117 : 00 : 00	000 : 00 : 00	15 : 00 : 00
<p>The sayd lands are bounded on the South with the lands of Raheene & Moorestownekirke, on the West with Owneskiegh all in this parish, & Rathsallagh in the parish of Tullaghmeane, on the North with Tullaghmaine in the same parish & on the East with Garrannadrakey in this parish.</p> <p>The sd pprietors being pprietors of a moyety (each of them) of the sayd lands intermingled one with another by descent from their Ancestors.</p> <p>The sd lands are without Impvemt. at prsent</p>						
Total	The sume of all the lands in this pish.	Number of plantn. acres by estimate.	Quanty pfitable.	Quantity unpfitable.	Value of all the sd lands.	
		£	£	— — —	li	
		1615 :	1615 :		149 :	

The Parish of Ballyshyhane

THE MEARES AND BOUNDS of the sd Parish at large sett forth with the severall Townships and parcells of land therein Contained And the Tythes of ye sd Parish.

And first begininge at the Brooke called Arigidagh by a ditch Northward to a ditch called Cassanavillingow bounded on the West by the lands of Thurlesbegg in the parish of St. Patricks Rock, The lands of Ardmayle & Noddstowne in the parish of Ardmayle, And

from the sd Cassanawillingow by ditches and pathwayes to Salls quarter in this parish, it boundeth on the North the sd lands of Noddstowne, Ballynuire & Geale Killogh in the parish of Geale. And from the sd Salls quarter by ditches, butts, and Kea thorough a red bogg

34

THE PARISH OF BALLYSHYHANE.

pa. 68

A Redd=bog to the sd brooke of Arigidagh, it boundeth on the East by the lands of Fowcless-towne & Coole Kipp in the Barony of Eliogurty, Grellagh Cooleagh in the Barony of Sleavardagh, And thence by the lands of Erry, Grangemore, Bally Kelly in the parish of Hollycrosse. & Garranahally in the parish of Erry And from the sd brooke of Arrigidagh arriseing eastward thorough Ballyowen by the meares called Srughangea devideinge the same Ballyowen, betweene this parish & the parish of Erry & goeing on alonge by ditches to the meare of Ballygrehenny in the Barony of Sleavardagh bounded on the North by the sd lands of Erry, Ballynofohorme in the parish of Erry by the five Acres of Ballyowen in the parish of Erry, by the lands of Cualagh, Ballynuire & Ballygrehenny afforesayd in the Barony of Sleavardagh, & on the East from the sd Ballygrehenny by a brooke, and knowen ditches ruing Southwards to the meare of Moeldrom in the parish of St. Patricks Rock it boundeth on the lands of Fowkstowne Garrinstockodowny in the parish of Mogorban & Caharaghbane in the parish of Kylcoñill, And from the sd Mceldrom all along

by ditches to the sd brooke of Arigidagh where first it begunn. It boundeth South West by the sayd lands of Moeldrom, Kilstafford, Rathdangen, and Marshallstowne All in the parish of St. Patricks Rock.

The sd Parish lyeth in the Barony of Middlethird & County of Tipperary. The Tythes great & small of the sd parish for a moyety of it, is an Imppriation belonginge to Walter Goegh of Clonoulty by pattent from the Crowne as wee are informed, & the other moyety being a Viccarage belonging to the Sea of Cashell.

The Tythes greate & small of ye sd parish was worth in 1640 : li s. d.
40 : 00 : 00

The sd parish cont : ye severall Townships following with their extent by large Irish Acres whereof twenty goeth to the Colpe. Vizt. Ballyshyhane fower acres, Swyneon twenty Acres, Ballynree 15 acres Ballytarsny=hackett twenty Acres, Ballyowen 10 Acres; Garrane nine Acres Ballyherbery ten acres. Kylballyherbery nine Acres. & Dually seven Acres makeinge in all fower Colpes & fower Acres.

Proprietors names in 1640	Denomination of lands	Number of plantn. acres by estimate	Lands pfitable & the quantity	Lands unpfitable & ye quantity	Value of ye whole & each of ye sd lands
John Hackett of Ballyshyhane Irish Papist.	Ballyshyhane containeing fower Acres old extent.	A 221 : 00 : 00	Arable pasture Wood } A 200 : 00 : 00 021 : 00 : 00	A 000 : 00 : 00	li s. d. 15 : 00 : 00
		<p>The sd lands are bounded on the South with the lands of Garranahally in the pish of Erry, Marshallstowne & Gortmcelles in the parish of Patricks rock on the West with Gortmcellis afforesd on the North with Swyneon & Ballynuire in this parish, & on ye East with Grangmore & Bally Kelly in Erry & hollicrosse pishes. The sd John Hackett pprietor in fee by descent from his Ancestors. There is on the sd lands a bigg thatch house with severall Cottages.</p>			

THE PARISH OF BALLYSHYHANE.

pa: 69

Proprietors names in 1640	Denominaçon of lands	Number of plantn. acres by estimate	Lands pfitable & the quantity	Lands unprofitable & the quantity	Value of the whole & each of the sd lands.
Sir Wm. St. Ieger late Lord prsident of Mounster	Swyneon cont: twenty Acres old extent.	A 840 : 00 : 00	Arable } A 400 : 00 : 00	Redd } A 30 : 00 : 00	li s. d. 060 : 00 : 00
			pasture } 400 : 00 : 00		
<p>The sd lands are bounded on the South with the lands of Thurlesbeg in the parish of Patricks Rock : on the West with the lands of Ardmayle & part of the lands of Noddstowne in the parish of Guell & Ardmayle on the North wth Geale in the parish of Guell & on the East with Ballyshyhane in the parish of Ballyshyhane.</p> <p>The sd Sir Wm. St. Ieger pprietor by purchasse.</p> <p>There is on the sd lands an old ruined Castle without Impvemt.</p>					
Walter Butler of Nodstowne deçed Irish Papist	Heathstowne als Ballinree cont. 15 Acres old extent.	A 451 : 00 : 00	Arable } A 350 : 00 : 00	A 000 : 00 : 00	li s. d. 045 : 00 : 00
			pasture } 101 : 00 : 00		
<p>The sd lands are bounded on the South with the lands of Graingmore in the parish of Erry and Ballyshyhane in the parish of Ballyshyhane on the West with Swyneon in this parish on the North with Geale In that parish & part of Ballytarsny=hackett in this parish ; & on the east with the sd Ballitarsny.</p> <p>The sd Walter Butler pprietor by descent from his Ancestors.</p> <p>The sd lands hath on it a large Bawne & is at prsent wast without Impvemt.</p>					
Patrick Hackett of Ballytarsny Irish Papist	Ballytarsnyhacket & Aghnacofian cont. twenty acres of old extent.	A 963 : 00 : 00	Arable } A 600 : 00 : 00	Bog } A 59 : 00 : 00	li s. d. 70 : 00 : 00
			pasture } 295 : 00 : 00		
<p>The sayd lands are bounded on the South with the lands of Cooleagh in the Barony of Sleavardagh, Erry & Grangemore in the parish of Erry on the West with Ballenree in the parish of Ballyshyhane And Geale in the parish of Geale, on the North with Saules quarter in the parish of Geale and Foulchers-towne in the Barony of Eliogurty, on the East with Coolekipp in the Barony of Eliogurty Grellagh & part of Cooleagh afforesayd. The sd Patrick Hackett pprietor in fee by descent from his Ancestors.</p> <p>There is on the sayd lands one good Bawne & a Castle wanting reparaire, with severall small Cottages.</p>					

THE PARISH OF BALLYSHIHANE

pa : 70

Proprietors names in 1640	Denomination of lands	Number of plantn. acres by estimate	Lands pfitable & the quantity	Lands unpfitable & the quantity	Value of the whole & each of the sayd lands
Walter Sall of Garran Irish Papist Wm. Kingsmill of Pilltowne in the County of Waterford	Part of Ballyowen in this parish. cont. five acres old extent	A 274 : 00 : 00	Arable 200 : 00 : 00 pasture 074 : 00 : 00	A 000 : 00 : 00	li s. d. 025 : 00 : 00
		<p>The sayd lands of Ballyowen in this parish are bounded in the South with the lands of Garran, & Dwally in the parish of Ballyshyhan; on the West with Garranahally in this parish & Marshallstowne in the Parish of Patricks Rock, on ye North with Grangebegg & Erry in the parish of Erry, & on ye East with the lands of Ballyowen extending to the parish of Erry, Ballynofohorme in the parish of Erry & Garran in the parish of Ballyshyhane.</p>			<p>The sd Walter Saull pprietor in fee by descent from his Ancestors & the whole mortgaged to Wm. Kingsmill of Pilltowne in Comit Waterford long before the Rebellion for seaven hundred pounds. There is noe buildings or other Impvemt on this part.</p>
Walter Sall of Garrane Irish Papist	Garrane cont. nine acres of ye old extent	A 425 : 00 : 00	Arable 331 : 00 : 00 past : 090 : 00 : 00 med : 004 : 00 : 00	A 000 : 00 : 00	li s. d. 40 : 00 : 00
		<p>The sayd lands are bounded on the South with the lands of Kilballyherbery in this parish on the West with ballyowen in this parish; on the North with Ballyowen & Ballynoefohorum in the parish of Erry, & on the east with Ballynuire & Ballygrehenny in the Barony of Sleavardagh.</p>			<p>The sd Walter Sall pprietor by purchase from John Hacckett of the same long before the Rebellion. There is on the sd lands a small old Castle & five or six Cottages.</p>
Patrick Hacckett fz James Irish Papist	Kylballyherbery cont. nine acres old extent.	A 518 : 00 : 00	Arable 333 : 00 : 00 pasture 177 : 00 : 00 Meddow 008 : 00 : 00	A 000 : 00 : 00	li s. d. 040 : 00 : 00
		<p>The sayd landes boundeth on the South with ye lands of Sherrippstowne in this parish on the West with Downally in this parish on the North with Garrane in this parish & on the east with Ballygrehenny in the Barony of Sleavardagh and Fowcletowne in the parish of Mogorbane.</p>			<p>The sd Patrick Hacckett pprietor in fee by descent from his Ancestors and mortgaged the same to ye Archbishop of Cashell long before the Rebellion. The sd lands are at prsent wast without any impvemt.</p>

THE PARISH OF BALLYSHYHANE.

pa : 71

Proprietors names in 1640	Denomination of lands	Number of plantn acres by estimate	Lands pfitable & the quantity	Lands unprofitable & the quantity	Value of the whole & each of the sayd lands.
Phillip Hackett of Ballyherbery Irish Papist	Ballyherbery cont. seaven Acres old extent.	A 356 : 00 : 00	A Arable 291 : 00 : 00 pasture 063 : 00 : 00 Meddow 002 : 00 : 00	A 000 : 00 : 00	li s. d. 25 : 00 : 00
		<p>The sd lands boundeth on the South with the lands of Garrystockoduny & Caharaghbane in the parish of Mogorban, on the West with the lands of Moeldrom in the parish of St. Patrick Rock & Dwally in this parish, on the North with Kylballyherbery in this parish & on the East with the lands of Fowclestowne in Mogorban pish. The sd Phillipp Hackett pprietor & mortgaged the same to Sir Phillipp Parcivall (as wee are informed.) The Castle & Bawne on these lands are tenantable, & some Cottages.</p>			
Patrick Hackett fz James of Dwally Edward Butler of Clare Esqr. Irish Papist.	Dwally cont : seaven acres old extent	A 310 : 00 : 00	A Arable 300 : 00 : 00 pasture 010 : 00 : 00	A 000 : 00 : 00	li s. d. 20 : 00 : 00
		<p>The sd lands are bounded on the South with the lands of Moeldrom in the Rock, on the West with Rathdangen & Garranmore in the parish of the Rock. On the North with the lands of Garranmore, Marshiallstowne Garranhally & Ballyowen in this parish. & on the east with Kylballyherbery, & Ballyherbery in this parish.</p> <p>The sd Patrick Hackett pprietor in fee by descent, & mortgaged the sd lands to Edward Butler of Clare for li600 : long before ye Rebellion. The sd lands are at prsent wast without any Impvemt.</p>			
Totall	The sume of all the lands of this parish.	Number of plantn. acres by estimate.	Lands pfitable.	Lands unprofitable.	Value of all the sayd lands.
		A. 435 ⁸ :	A 4269 :	A 089 :	li 340 :

The Parish of St. Patricke

The MEARES AND BOUNDS of the sd Parish at large sett forth with the severall Townships and parcells of land therein Conteyned. And the Tythes of ye sd Parish.

36

pa : 72

And first begininge at the Coñons of Cashell on the South by a knowen ditch thence leadinge eastward to the lands of Attashell in the Barony of Clan William bounded on the South by the lands of Farrenacrehydory, the three Acres of Carrigeeneuiegh, the three Acres of Carrentoburmore & the two Acres of Carrentobburbegg all in the parish of Knockgraffond the fower acres of Doggstowne in the parish of Baytonrath the six Acres of Newchurch in the parish of Baytonrath, three Acres of Ballynree & the six Acres of Shanballyduffe in the parish of Dangandergan ; And from the sayd Attashell turneing Northward by a ditch pathway to a highway called Barnatrytierny bounded by the lands of Attashell in the Barony of Clan Wm., And from the sd Barnatrytierna by a ditch pathway & butts through a bogg. to the River of Shewir bounded on the West by the lands of Gowlyn in the Barony of Clan Wm. & Ballytarsnymceorish in the parish of Dangandergan and along the sd River Northward to ye brooke Arigidagh where it falleth into the sd River of Shewir bounded on the West by Tohindelin in the Barony of Clan Wm. & the thirty acres of Ardmayle in Ardmayle parish. And by the sd Brooke Arigidagh to a Foord called Aghanaragidd bounded by the two Acres of Clonmore in the parish of Ardmayle, & by a high way from the sd Aghnearigid & by ditches & butts to the mere of Swyneon oppositt to Rathnacowline being bounded along by the Thirty Acres of Ardmayle afforesd & the 4 Acres of

Castlemoele in Ardmayle & from ye sd Rathnacowlene by a ditch to the sd River Arigidagh bounded on the North with ye twenty Acres of Swyneon in the parish of Ballyshyhane & from the sd brooke eastward by a ditch leading along to ye meare of the six acres of Kylcoñell bounded on the North & North east with the fower acres of Ballyshyhane & five Acres of Ballyowen, the nine Acres of Kilballyherbery the seaven acres of Dwally, the 15 acres of Ballyherbery, Caharaghbane, & Callreen, all in Ballyshyhan parish & from the sd meare of Kylcoñell by ditches along to Knockanetample in this parish, bounded on the east with the six Acres of Kylconell afforesd the six acres of Kyltallagh & the six acres of Rathbritt, all in the parish of Kilcoñell the three Acres of Ballydwagh in the parish of Raylstowne, & the 15 acres of Rath McCarty in the parish of Tullaghmaine & from the sd Knockanetāple Southward along by ditches to Gortrislagh bounded on the east with the sayd Rathmcarty, Rathsallagh in the parish of Tullaghmaine & Owneskiegh in the parish of Mooretownekirke & from the sd Gortrislagh by ditches to the meare of Ballygarald in the parish of Knockgraffond ; bounded on the South by the Nine Acres of Gaignabrenagh in the parish of Mooretownekirke, & the six Acres of Upper Logh Kent, and the nine acres of Lower Logh Kent both in the parish of Knockgraffond, And from the sd Ballygarald by a ditch along to the Coñons of Cashell where it first begann, bounded by the lands of Ballygarald and the sayd land of Farranacreadery.

The Parish of Patricks Rock

pa : 73

The sd Parish lyeth intirely in the Barony of Middlethird & County of Tipperary. The Tythes of the sd Parish is an intire Viccarage belonging to the Sea of Cashell.

The whole Tythes was worth in 1640

li	s.	d.
100	00	00

The sd parish containeth the severall Townships following with their old extent of Irish Acres whereof twenty goes to the Colpe (Vizt.) Ballydoole & Rathbrony six Acres. Blackcastle fower Acres Class Ileahir one Acre & $\frac{1}{2}$: Lainstowne five Acres Knockanatample two Acres,

Garryandreene one Acre, Ballyfowloemore one Acre, Ballyfowloebeg one Acre. Ballycoṃusk six Acres Kylscoubine one acre, Georgesland one Acre. Rathdangen three acres; Banadrily one acre, Ballin Knuck five acres. Gort McEllis two acres, Ballynoe one Acre & a $\frac{1}{2}$, Thurlesbegg twenty acres Ballinree three Acres, Rathcowne six Acres, Windmill fower Acres Meoldrom & Kylstafford fifteene Acres, Bricckeene nine Acres

Rathnamiagh fower acres, Hoareaby twenty acres, St. Francis Aby one Acre, St. Dominicks= Abey halfe an acre, In all six Colpes fower Acres, and a third part of an Acre.

The rest of this Parish are belonging to the Hierarchy and are discussed of in a booke by themselves (being two Colpes & fower Acre & a halfe.

Proprietors names in 1640	Denominaçon of lands	Number of plantn. acres by estimate	Lands pfitable & the quantity	Lands unprofitable & the quantity	Value of ye whole & each of the sd lands
James Lord Barn. of Dunboyne Irish Papist.	Ballydwile & Rathbrowne containing : six colpe acres old extent.	£ 359 : 00 : 00	Arable £ 300 : 00 : 00 pasture 059 : 00 : 00	£ 000 : 00 : 00	li s. d. 30 : 00 : 00
Jeffry Mochler of Mochlertowne Irish Papist	Castleblacke cont : fower colpe acres old extent.	£ 290 : 00 : 00	Arable £ 200 : 00 : 00 pasture 090 : 00 : 00	£ 000 : 00 : 00	20 : 00 : 00
Richard Stapleton of Layns-towne Irish Papist	Classylaher cont : one acre & one third of an acre, old extent	£ 088 : 00 : 00	Arable £ 80 : 00 : 00 pasture 08 : 00 : 00	£ 000 : 00 : 00	05 : 00 : 00

The sayd lands of St.¹ being situated like Burgagery lands whereby each pprietors pt cannot be ditinguished by meares & bounds, are bounded on ye South by the lands of Graignabrenagh in ye parish of Moorstown-kirke, & Logh Kent in ye parish of Knock-graffond; on ye West with the lands of Ballygarrald, Farren nechnieradora in the sd parish & the Comons of Cashell; on ye North with ye lands of Knockanatample; in this

parish. & on the east with Rathmccarty & Rathsallagh in the parish of Tullaghmaine & Ounskiegh in Moorestownekirke parish.

The above sd pprietors beinge pprietors by descent from their Ancestors.

There is a Castle upon the lands of Ballydwille & about a Duzen Cabbins with an oarchard & noe other Impvemt. farr from Wood & Water

¹ So in Q.R.O. copy.

THE PARISH OF ST. PATRICKS ROCK

pa : 74

Proprietors names in 1640	Denominaōn of lands	Number of plantn. acres by estimate	Lands pfitable & the quantity	Lands unpfitable & the quantity	Value of ye whole & each of ye said lands.
Richard Stapleton of Lains-towne Irish Papist.	Lainstowne cont : five colp acres old extent.	Λ 278 : 00 : 00	Arable 200 : 00 : 00 pasture 068 : 00 : 00 Meadow 010 : 00 : 00	Λ 000 : 00 : 00	li s. d. 30 : 00 : 00
	The sd lands are bounded on the South with the lands of Rathmccarty in the parish of Tullaghmayne & Garryandreene in this parish, on the West with the Comōns of Cashell on the North with the lands of Ballycomusk in this parish, & on the east with the lands of Ballycomusk & Rathmacarty afforesd.		The sd Richard Stapleton pprietor in fee by descent from his Ancestors. There is on the sd lands a Castle halfe a dussen Cabbins & noe other Impvemt.		
Edmond Butler of Knockantample Irish Papist.	Knockantāple cont : two colp acres old extent.	Λ 102 : 00 : 00	Arable 102 : 00 : 00	Λ 000 : 00 : 00	li s. d. 10 : 00 : 00
	The sayd lands are bounded on the South with Ballydowle in this parish, on the West with the Comons of Cashell on the North with ye lands of Garryandreene in this parish, & on the east with the lands of Rathmccarty in the parish of Tullaghmaine.		The sd Edmond Butler pprietor in fee by descent from his Ancestors. The sd lands are at prsent West without impvemt.		
Richard Stapleton of Lains-towne Wm. McDaniell of Cashell Irish Papists	Garriandreene cont : one colp acre old extent	Λ 042 : 00 : 00	Arable 30 : 00 : 00 pasture 12 : 00 : 00	Λ 000 : 00 : 00	li s. d. 03 : 00 : 00
	The sd lands are bounded on ye south with ye lands of Knockantample in this parish on the West with ye Comons of Cashell, on ye North with Laynstowne in this parish, & on the east with Rath mckarty in the parish		of Tullamaine. The sd Richard Stapleton pprietor in fee by descent from his Ancestors. & mortgaged to Wm. McDaniell of Cashell for £100 longe before the Rebellion. This land is at prsent wast without Impvemt.		
Donogh Kearny of Ballydwagh Irish Papist	Ballyfowlowmore one colp acre old extent	Λ 112 : 00 : 00	Arable 100 : 00 : 00 pasture 011 : 00 : 00 Meadow 001 : 00 : 00	Λ 000 : 00 : 00	li s. d. 10 : 00 : 00
	The sayd lands are bounded on the South with ye lands of Kilballyfowlow in this parish ; on the West & North with Archbpps lands & Brickins in this parish, & on the east with the lands of Rathnameagh in this parish.		The sayd Donogh Kearny pprietor by descent from his Ancestors. The sd lands are at prsent wast without any Impvemt.		



THE PARISH OF ST. PATRICKE ROCK.

pa: 75

Proprietors names in 1640	Denominaõn of lands	Number of plantn. acres by estimate	Lands pfitable & the quantity	Lands unprofitable & the quantity	Value of ye whole & each of the sayd lands
Sir Richard Everard of Cloghene Baronett. Irish Papist.	Kilballyfowlow. cont : one colpe Acre old extent	A 081 : 00 : 00	Arable A 70 : 00 : 00 pasture 11 : 00 : 00	A 000 : 00 : 00	li s. d. 05 : 00 : 00
		The sd lands are bounded on the South with Ballycumusk in this parish & Ballydwagh in the parish of Raylstowne. on the West with Archbishopps land in this parish. on the North with Ballyfowlsh lands in this parish. & on ye east with ye land of Ballydwagh afforesd		The sd Sir Richard Everard pprietor by purchasse before ye Rebellion. There is on the lands fower or five Cabbins & noe Impvemt.	
Phillipp Roe of the County of Waterford Irish Papist	Ballycomuske cont : six Colpe Acres.	A 238 : 00 : 00	Arable A 200 : 00 : 00 pasture 038 : 00 : 00	A 000 : 00 : 00	li s. d. 015 : 00 : 00
		The sd lands are bounded on the South with the lands of Leinstowne in this parish, on the West with the Comons of Cashell, on the North with Ballydwagh's land in the parish of Raylestowne & on the east with Ballydwagh afforesd & Stephenstownemore in this parish.		The sd Phillipp Roe pprietor by descent from his Ancestors. The sd lands are at prsent wast without Impvemt.	
John Haly of Cashell Civilian Irish Papist	Kylscobene cont : one acre old extent	A 064 : 00 : 00	Arable A 64 : 00 : 00	A 000 : 00 : 00	li s. d. 05 : 00 : 00
		The sd lands are bounded on the South with Archbishopps lands in this parish ; on the West with the Corporation of Cashell ; on the North with Georgesland in this parish, & on the east with Arch Bishopps-lands afforesd.		The sd John Haly pprietor In fee by descent from his Ancestors. The sayd lands hath on it a bigg thatcht house, & five or six Cabbins.	
Richard Haly of Cashell Redmond Everard of Fethard Irish Papist	Georgeland cont : one colpe Acre old extent	A 064 : 00 : 00	Arable A 60 : 00 : 00 Meadow 04 : 00 : 00	A 000 : 00 : 00	li s. d. 03 : 00 : 00
		The sd lands are bounded on the South with the lands of Kilsobene in this parish ; on the West with the Corporation of Cashell on the North with the sd Corporation of Cashell & Rathdangen in this parish, & on the east with the lands of Kylstafford in this pish.		The sd Richard Hally pprietor by descent & mortgaged to Redmond Everard of Fethard for one hundred pounds long before the Rebellion. This land is wast without Impvemt.	

THE PARISH OF ST. PATRICKS ROCK

pa : 76

Proprietors names in 1640	Denomination of lands	Number of plantn. acres by estimate	Lands pfitable & the quantity	Lands unpfitable & the quantity	Value of the whole & each of the sd lands.
Thomas Kearney of Cashell Alderman Irish Papist Archybald Lord Archbischopp of Cashell.	Rathdangan cont : three Acres old extent	160 : 00 : 00	Arable 97 : 00 : 00 pasture 60 : 00 : 00 Meddow 03 : 00 : 00	000 : 00 : 00	li s. d. 10 : 00 : 00
	The sayd lands are bounded on the South by the lands of Kyltafford in this parish, on the West with the Corporation of Cashell, on the North with the lands of Banadrilly in this parish, on the east with ye lands of Garranmore in this parish, and Dwally in the parish of Ballyshyhane		The sd Thomas Kearney Inheritor mortgaged the sd lands to Archybald Lord Archbischopp of Cashell long before the Rebellion (as wee are informed) The sd land is at prsent wast without impvemt.		
Walter Sall of Garrane Irish Papist.	Banadrilly & Clonmore cont. two acres old extent	119 : 00 : 00	Arable 60 : 00 : 00 pasture 58 : 00 : 00 Meddow 01 : 00 : 00	000 : 00 : 00	li s. d. 05 : 00 : 00
	The sd lands are bounded on the South with Rathdangan in this parish & Ballykunock in this parish, on the West with the sayd lands of Ballykunock in this parish. On the North with GortmcEllis in this parish, & on		the east with the lands of Garranemore in this parish. The sd Walter Sall pprietor in fee by descent from his Ancestors. The sd lands are wast without impvemt.		
Redmond Magrath of Thurlesbegg Esqr. Irish Papist	Ballyknock cont : five colpe acres old extent	160 : 00 : 00	Arable 100 : 00 : 00 pasture 060 : 00 : 00	000 : 00 : 00	li s. d. 10 : 00 : 00
	The sayd lands are bounded on the South with the lands of Banadrilly in this parish. And the Corporation of Cashell on the West with Ballypadin in this parish, & Newtowne in this parish. On the North with the sayd Newtowne Gortmac Ellis & Clonmore in this		parish ; And on the east with the sayd Clonmore & Garranemore in this parish. The sayd Redmond Magrath pprietor in fee by descent from his Ancestors. There is on these Lands an old Broken Bawne at prsent Wast & noe other Impvemt.		

THE PARISH OF PATRICKS ROCK.

pa : 77

Proprietors names in 1640	Denominaõn of lands	Number of plantation acres by estimate	Lands pfitable & the quantity	Lands unpfitable & the quantity	Value of the whole & each of ye sd lands
Edmond Stapleton of Gortmc-Ellis Irish Papist	GortmcEllis cont : two colp accres old extent	148 : 00 : 00	Arable 100 : 00 : 00 pasture 048 : 00 : 00	000 : 00 : 00	li s. d. 10 : 00 : 00
	The sd lands are bounded on the South with the lands of Garranemore, Clonmore, & Ballyknuck in this parish on the West, with Newtowne & Thurlesbegg in this parish, on the North with the sd Thurlesbegg & Ballyshyhane in the parish of Ballyshyhane & on		the East with Marshiallstowne & Garranemore in this parish. The sd Edmond Stapleton pprietor by descent from his Ancestors. There is on this land a castle tentable wth ½ a duzen Cabins. Noe other impvemt.		

Georg Boyton of Cashell Irish Papist	Newtowne cont : one acre & $\frac{1}{2}$ old extent	A 43 : 00 : 00	Arable A 43 : 00 : 00	000 : 00 : 00	<i>li s. d.</i> 03 : 00 : 00
<p>The sd lands are bounded on the South by ye lands of Ballinknock GortmcEllis & Ballypadin in this parish, on the West with Ballipadyn & Thurlesbegg in this parish, on the North with the sd Thurlesbegg, & on the East with the sd Thurlesbegg and Gortmc Ellis afforesd.</p>		<p>The sd George Boyton pprietor in fee by descent from his Ancestors. This land is at present Wast without Impvemt.</p>			
Redmond Magrath of Thurlesbegg Esqr. Irish Papist	Thurlesbegg cont : twenty colpe Acres or one colpe.	A 596 : 00 : 00	Arable A 400 : 00 : 00 pasture 186 : 00 : 00 Meddow 010 : 00 : 00	A 000 : 00 : 00	<i>li s. d.</i> 60 : 00 : 00
<p>The sd lands are bounded on the South with the lands of Gortmac Ellis, Newtowne, & Deansgrove in this parish. on the West with the lands of Freanduffe in this parish and Ardmayle & Castlemoyle in the parish of Ardmayle on the North wth. the lands of Castlemoile in the pish of Ardmaile & Swyneon</p>		<p>in the parish of Ballyshyhane & on the East with the sayd Swyneon & Gortmac Ellis afforesd. The sd Redmond Magrath pprietor in fee by descent from his Ancestors. The sayd lands hath on it a Castle & a Bawne with a Dozen Cabbins and a pleasant seat.</p>			

THE PARISH OF ST. PATRICKS ROCKE

Proprietors names in 1640	Denominaõn of lands	Number of plantn. acres by estimate	Lands pfitable & the quantity	Lands unpfitable & the quantity	Value of ye whole & each of the sd lands.
Patrick Hackett of Marshalls- towne Irish Papist	Marshallstowne containeing two colpe Acres old extent.	A 110 : 00 : 00	Arable A 60 : 00 : 00 pasture 50 : 00 : 00	A 000 : 00 : 00	<i>li s. d.</i> 06 : 00 : 00
<p>The sd lands are bounded on the South with the lands of Garranmore in this parish. on the West with GortmcEllis in this parish and Ballyshyhane in the parish of Ballyshyhane on the North with Ballyshyhane aforesd & Garranahally in the parish of Erry, & on the east with the sayd Garranahally & Garranmore afforesd.</p>		<p>The sd Patrick Hackett pprietor by Conveyance from his Father upon his Marriage before the Rebellion On the sd lands there is five or six Cabbins & noe other impvemt.</p>			

Walter Butler of Ballinree Irish Papist	Part of Ballynree cont : thee colpe acres old extent	£ 144 : 00 : 00	Arable } Timber } Wood } 004 : 00 : 00	£ 140 : 00 : 00	£ 000 : 00 : 00	li s. d. 10 : 00 : 00
	<p>The sayd lands are bounded on the South & West with a quarter of its land lying in the parish of Dangendergun, on the North with the lands of Windmill & Rathcowne in this parish : & on the east with the lands of Logh Inydory in this parish.</p>		<p>The sd Walter Butler Inheritor by descent from his Ancestors. The sd lands hath a big thatch house & six or seaven cabbins noe Impvemt.</p>			
Sir Richard Everard of Cloghene Pierce Butler of Shanballyduffe Irish Papists	Rathcowne cont : six colpe acres old extent	£ 250 : 00 : 00	Arable } pasture } shrubby } 050 : 00 : 00	£ 200 : 00 : 00	£ 000 : 00 : 00	li s. d. 20 : 00 : 00
	<p>The sayd lands are bounded on the South with the lands of Shanballyduffe in the parish of Dangandergan, on the West with Attashell in the Barony of Clanwilliam on the North with Hoareabey in this parish, and on the East with the lands of Knockbulloge in this pish. The sayd Sir Richard Everard pprietor</p>		<p>of two colpe Acres of the sd lands by purchasse before the Rebellion. The sayd Pierce Butler Proprietor of fower colpe Acres of the sd land by purchasse before the Rebellion. The sd lands are at prsent wast without any Impvemt.</p>			

THE PARISH OF PATRICKS ROCK

Proprietors names in 1640	Denominaçon of lands	Number of plantn. acres by estimate	Lands pfitable & the quantity	Lands unpfitable & ye quantity	Value of ye whole & each of ye sd lands	
Derby Ryan of Cashell Irish Papist	Windmill cont : fower colp Acres of ye old extent.	£ 181 : 00 : 00	Arable } pasture } 061 : 00 : 00	£ 120 : 00 : 00	£ 000 : 00 : 00	li s. d. 12 : 00 : 00
<p>The sd lands are bounded on the South with the lands of Logh Inydory in this parish, on the West with Knockbulloge in this parish, on ye North with Hoareaby in this parish ; & on the east with the Coñons of Cashell.</p>		<p>The sd Derby Ryan Inheritor by descent from his Ancestors. The sd lands is at prsent wast without Impvemt.</p>				

James Sall of Moeldrom Esqr Irish Papist.	Moeldrom cont : ten colpe acres old extent	A 323 : 00 : 00	Arable pasture Meddow	A 250 : 00 : 00 058 : 00 : 00 015 : 00 : 00	A 000 : 00 : 00	li s. d. 30 : 00 : 00
	The sd lands are bounded on the South with the lands of Brickeene in this parish, on the West with Kylstafford in this parish, on the North with Dwally in the parish of Ballyshyhane; on the east with the lands of Sherripps=towne in the parish of Ballyshyhane, & Caharaghbane in the parish of Kilcoñell & Callreene in the parish of Mogorbane.		The sayd James Sall pprietor by purchasse & now held by his sonne in law. Olliver Latham There is on the sd lands a good stone house with a bawne about it & severall other Cottages. quiccsetts & Impvemts.			
The sd James Sall Esqr Irish Papist.	Kylstafford cont : five colpe Acres old extent	A 161 : 00 : 00	Arable pasture	A 061 : 00 : 00 100 : 00 : 00	A 000 : 00 : 00	li s. d. 10 : 00 : 00
	The sayd lands are bounded on the South with Archbishopps lands in this Parish; on the West with Georgesland in this parish on the North with Rath Dangan in this parish, and on the East with Moeldrom afforesd.		The sd James Sall Proprietor of the sd lands by purchasse & now held by his sonne in law Olliver Latham. There is noe buildings on the sayd lands or any other Impvemt.			

THE PARISH OF ST. PATRICKS ROCK.

Proprietors names in 1640	Denominaõn of lands	Number of plantn. acres by estimate	Lands pfitable & the quantity	Lands unpfitable & the quantity	Value of ye whole & each of the sd lands	
Thomas Butler of Kilcoñell Esqr. Irish Papist.	Bricckeene cont : nine colpe acres old extent.	A 285 : 00 : 00	Arable pasture	A 200 : 00 : 00 084 : 00 : 00	A 000 : 00 : 00	li s. d. 30 : 00 : 00
	The sd lands are bounded on the South by the lands of Rathnameagh & Ballyfowlow in this parish, on the West with Archbishopps land in this parish; on the North with Moeldrom in this parish And on the east with		the lands of Knockmoeler in Mogorban parish. The sd Thomas Butler pprietor by descent from his Ancestors. The sd lands are at present Wast without Impvemt.			
The sd Thomas Butler of Kylcoñell Irish Papist.	Rathnameagh cont : fower colpe acres old extent	A 108 : 00 : 00	Arable pasture	A 80 : 00 : 00 28 : 00 : 00	A 000 : 00 : 00	li s. d. 12 : 00 : 00
	The sd lands are bounded on the South with the lands of Kiltallagh in the parish of Raylstowne & Ballyfowly in this parish, on the West with the sd Ballyfowly & Kilballyfowly, in this parish, on the North with the lands of Brickeene in this parish & on the		east with the lands of Knockneclare & Kylcoñell in the parish of Kylcoñell. The sd Thomas Butler pprietor in fee by descent from his Ancestors. This land is at prsent Wast without Impvemt.			

PARISH OF PATRICKS ROCK

227

Edward Boyton of Cashell Alderman Irish Papist	Hoareaby cont : twenty acres or one colpe old extent.	A 980 : 00 : 00	Arable past : Meddow	A 700 : 00 : 00 265 : 00 : 00 015 : 00 : 00	A 000 : 00 : 00	li s. d. 80 : 00 : 00
	<p>The sd lands are bounded on the South by the lands of Windmill Knockbullock & Rathcowne in this parish, on the West with the lands of the Barony of Clan William, and Ballytarsnymckeorish in the parish of Dangan-dergan; on ye North with the sayd Ballytarsnymceorish, Camus Brittas and St. Patricks=Rock in this parish, & on the east with the sd St. Patricks Rock & the Corporation of Cashell.</p> <p>The sayd Edward Boyton pprietor of the sd lands by purchasse There standeth on these lands an old ruined Abey with the ruines of two or three stone houses. And five or six Cabbinns.</p>					

THE PARISH OF ST. PATRICKS ROCK

pa : 81

pprietors names in 1640	Denominaõn of lands	Number of plantn. acres by estimate	Lands pfitable & the quantity	Lands unpfitable & the quantity	Value of the whole & each of ye sd lands.	
Olliver Jones an Englishman	St. Dominicks Abey containing halfe an acre old extent	A 04 : 00 : 00	Arable	A 04 : 00 : 00	A 000 : 00 : 00	li s. d. 03 : 00 : 00
	<p>The sd lands are bounded on the South by the Wall of Cashell, on ye west with a parcell of the lands of the sd Corporation called Screogan, on the North with the lands of St. Patricks Rock, on the east with Deansgrove in this parish.</p> <p>The sd Olliver Jones pprietor by conveyance from his Father Bipp. of Kyllalow. who purchased the same long before the Rebellion (as wee are informed)</p> <p>There is on the sd lands the walls of ruinated house with a duzen Cabbins.</p>					
Patrick Conway of Cashell Irish Papist.	Francesaby cont : one acre old extent.	A 021 : 00 : 00	Arable	A 21 : 00 : 00	A 000 : 00 : 00	li s. d. 05 : 00 : 00
	<p>The sd lands are bounded on the South by the lands of the Corporation of Cashell, on the West with a parcell of the sd Corporation called Scregane, on the North with ye lands of Garrandaggany in this parish, & on the east with the sd Garrandagany Ballypadyn & the sd Corporation of Cashell The sd Patrick Conway pprietor by descent from his Ancestors.</p>					
Totall of this parish	The sume of all the lands in this pish	Number of plantn. acres by estimate	Quantity pfitable	Quantity unpfitable	Value of all the sd lands	
		A 5511	A 5511	— — —	li 452	

Soe much of St. John of Cashells Parish, as is in the pa : 82
Barony of Middlethird out of the lyberties of Cashell

Proprietors names in 1640	Denominaōn of lands	Number of plantn. acres by estimate	Lands pfitable & the quantity	Lands unprofitable & the quantity	Value of ye whole & each of the sd lands
Sir Richard Everard of Clogheene Irish Papist	Stephanstowne- more containeng two colp acres old extent.	Λ 105 : 00 : 00	Arable Λ 105 : 00 : 00	Λ 000 : 00 : 00	li s. d. 07 : 10 : 00
<p>The sayd lands are bounded on the South by the lands of Rathmacarty in the parish of Tullaghmaine, on the West by the lands of Ballycomuske in the parish of St. Patricks Rock on the North by the lands of Bally-</p> <p>stephanbegg in the parish of Raylstowne & on the east by the lands of Raylstowne in the parish of Raylstowne afforesayd.</p> <p>The sayd Sir Richard Everard Proprietor by purchase before the Rebellion.</p>					
Total	The sume of all ye lands of this parish	Number of plantn. acres by estimate	Lands pfitable	Lands unprofitable	Value of all the sd lands
		Λ 105 :	Λ 105 :	— —	li s. 07 : 10 : 0
<p>The severall underwritten Townships being of the Parish of St. Patricks afformentioned, And pperly belonging to the Hierarchy are sett downe & spoken of in a booke particularly by themselves. And therefore omitted to be particularly in the sayd parish returned, Though in the Generall description of the parish they are mentioned, Vizt. the Towne of Camus containeing ten colpe Acres Frieghduffe eight colpe acres. Ballypadin two Colpe Acres, Garranmore & Shan Court, fower Colpe Acres, Rathordane, Shanordane, Ratheyney & Glanmore 15 colpe Acres, Knockbulloge one Colpe Acre. Loghyny-dory two colpe Acres & a halfe Kylpeicke, one acre, Garran Indiggany two colpe Acres, Brittas two colp Acres, St. Patricks Rock & Rathnagoule five colpe Acres.</p>					

Part of the Parish of Knockgraffond in this Barony pa : 83

The Meares and Bounds of the sayd Part Parish at large sett forth with the severall Townships and Parcels of land therein Contained. And the Tythes of ye sd Part Parish.

And first begininge at a ditch and highway goeing from Loghtikearagh all along to Chamber-
lin foord bounded on the South by the lands of Oldgraige Classynattin, Ballycurrin, Castle-

keyne, Mortelstowne, Shortcastle and Rathard in the Barony of Iffay and Offay, And from the sd Foord goeing along by a brooke to the River of Shewir, bounded on ye South by the lands of Chamberlinstowne & Oughterath in the parish of Owghterath and from thence on the South bounded by the lands of Keadragh & Kyllinlagh in the Barony of Iffay and Offay, And from thence all along the sd River to ye Foord of Belladrohid bounded on the South by the lands of Cahiraby in the Barony of Iffay & Offay, And by part of the lands of Belladrohid in the sd South, And from the Foord of Belladrohid afforesd all along by the River of Shewir to Classinnallan in the Barony of Middlethird bounded on the West by Belladrohid afforesd, Dranganbegg, and Kiluelegher lands in the Barony of Clan Wm. And from the sd Classinnallan rayseinge by a gutter in a bogge called Keangowen to the lands of Carrenlea, And soe from thence by a ditch and Gutter in a Bogge to the Brooke of Arigadagh in the Barony of Middlethird bounded on the West by Marstowne & Derryclony in the Barony of Clan Wm. all along to the Brooke of Arrigydagh, And there the sayd brooke runs along to the Foord of Carrigeene bounded on the North by the lands of Boytonrath Doggstowne, Ballynablackagh in the parish of Boyton Rath, And by the lands of Farrenleyny in the parish of Knockgraffond along to the afforesd Foord of Carrigeene, & thence meares by a ditch to Farrenchryeridery, bounded on the North by the lands of Cashell called Cottine, And from thence by a ditch along to the lands of Loghkent bounded on the East by the lands of Ballydowle & Rathbreny & from thence, by a ditch along to Gort Inemirissin bounded on the North by the lands of Rathbrony in the parish of St. Patricks Rock, And from thence by a ditch & high roade, along to Loghtikearagh afforesd in the Barony of Iffay & Offay bounded on the east with the lands of Graigenabrenagh & Ballynattin in Moorestownekirke parish, & on ye sd east bounded by the lands of Shanballiard in ye Barony of Iffay & Offay and there included

Part of the Parish of Knockgraffond in this Barony pa : 84

The sd Part Parish lyeth intirely in the Barony of Middlethird & County of Tipperary. The Tythes of the sayd whole parish belongeth intirely to the Sea of Cashell & worth in the

li s. d.
yeare 1640 0100 : 00 : 00

And held in the yeare 1640 by Doctor Pullen Chanter of Cashell (exceptinge a parcell of the sayd Tythes upon part of the lands of Widdings-towne parcell of the sd lands of Knockgraffond wch belongeth to the Imppriat Rectory of

li s. d.
Cahir Worth in the yeare 1640 .. 08 : 00 : 00

Wee finde in the sd parish & Towne of Knockgraffond 14 plantn. Acres of Gleabland, wch lyeth in the sd Towne & are included in the Number of Acres hereafter expressed in the extent of the sd Towne. At Logh Kent there is one plantacon acre of Gleabland in the sd pish.

li s. d.
The sayd Gleabland was worth 01 : 10 : 00

The sd Parish of Knockgraffond containeth the severall Towneshippes followinge Vizt. Knockgraffond containeing a Colpe & fower colpe Acres, Cloghbridy seaven colpe Acres, Carren Lea twenty two Colpe Acres, Farrenleyny one Colpe Acre, Carrintoburbegg two Colpe Acres, Carrentobburmore three Colp=acres, Carrigeeneneviegh three Colpe acres, Knockannaviagh Sall fower Colpe acres Knockanneviegh-boyton one colpe acre & two thirds, Farrencriere-dory one colpe Acre, Ballygarrald Boyton 4 colp acres Loer Loghkent nine acres, Upp Loghkent five colp acres Accarancullane one third pt of an acre, Caddlestowne two colpe acres, Wyddingstowne twenty five colpe Acres ; Graignekest fower colpe acres & a 4th. pt. Lackengassy ½ an acre Bandahoge 4th. pt of a colpe acre, Garritibbot 4 colpe acres Cloghbrydy seaven acres. In all six colps fower acres, halfe an acre, one third & one fowerth of an acre.

Proprietors names in 1640	Denominaōn of lands	Number of plantn. acres by estimate	Lands pfitable & the quantity	Lands unpfitable & ye quantity	Value of ye whole & each of ye sđ lands
James Earle of Ormond. Sir Wm. Fenton of Michells-towne in ye County of Corke; Richard Butler of Ballynakill Richard Bourke of Knocgraf-fond Irish Papists.	Knockgraffond twenty fower acres of old extent	A 1379 : 00 : 00	Arable } 1300 : 00 : 00 pasture } rough } 0069 : 00 : 00 Meddow } 0010 : 00 : 00	A 000 : 00 : 00	li s. d. 110 : 00 : 00
<p>The sđ lands are bounded on ye South with the lands of Cloghbridy in this parish, on the West by the river of Sweir with ye Barny. of Clan Wm. on the North with Mārs-towne, Carrenlea & Lackengasy in this parish & on ye east with graigekent in this parish, & Oughterath in Oughterath parish. The sđ lands are soe Intermixt one with another & devided amoung the pprietors yt each mans pporōn cannot be returned apart, but to distinguish the quantity belonging to each pprietor.</p>					

Part of the Parish of Knockgraffond

pa : 85

Wee finde the lands called Meanus parcell of the sđ lands containeing seaven colpe Acres to belong to the afformenconed Earle of Ormond. And in the yeare 1640 in the possession of Mary Bushen an Englishwoeman (by vertue of a Lease or mortgage long before the Rebellion (as wee are informed) Powledowne another parcell of the sđ lands cont : five Acres Wee finde to belong to the sđ Earle of Ormond by purchase long before the Rebellion.

Garryduffe and the Castle & lands of Thomas McTibbott Owre cont : six Acres and two thirds :

Wee finde to belong to Sir Wm. Fenton by purchase

Farrennamaun & Glantourly containeing five Acres belongeth to Richard Bourke of the same by descent from his Ancestors.

Farrenslattery Cont : one third part of an Acre belongeth to Richard Butler of Ballynekill by descent from his Ancestors makeinge in all twenty fower colpe Acres.

There is on the sđ lands two decayed castles (the Walls standing, & a stone house habitable many small Cottages an Oarchard & garden

Proprietors names in 1640	Denominaōn of lands	Number of plantn. acres by estimate	Lands pfitable & the quantity	Lands unpfitable & the quantity	Value of ye whole & each of ye sđ lands
John Butler of Cloghbrydy Irish Papist	Cloghbrydy cont : seaven acres old extent	A 316 : 00 : 00	Arable } 312 : 00 : 00 Meddow } 004 : 00 : 00	A 000 : 00 : 00	li 40 : 00 : 00
<p>The sđ lands are bounded on the South and West with the lands of Kyl Imly in the Barony of Iffay and Offay, & the River of Shewir, on the North with Knockgraffond in the parish of Knockgraffond. And on the east with Keadragh and Kyl Emly in the Barony of Iffay & Offay.</p> <p>The sđ John Butler pprietor in fee by descent from his Ancestors.</p> <p>There is on the sđ lands a Bawne a thatcht house with severall Cottages, a Corne Mill, & a tucking mill an Oarchard & a garden cont : two plantn. Acres</p>					

PART OF THE PARISH OF KNOCKGRAFFOND

pa : 86

Proprietors names in 1640	Denominaōn of lands	Number of plantn. acres by estimate	Lands pfitable & the quantity	Lands unpfitable & the quantity	Value of ye whole & each of ye sayd lands		
Thomas Butler of Carrenlea Esqr. Irish Papist.	Carrenlea twenty & two acres & ½ old extent.	A 858 : 00 : 00	Arable	A 845 : 00 : 00	Bogg	A 06 : 00 : 00	li : s : d 70 : 00 : 00
			Meddow	003 : 00 : 00			
<p>The sd lands are bounded on the South with the lands of Knockgraffond in the parish of Knockgraffond, on the West with Marstowne in the sayd parish on the North with Doggstowne & Ballyblekagh in the parish of Boytonrath, & on the East with Carrintobburbegg Carrentobburmore Crossdonaghy Logh Kent &</p>		<p>Lackenegosty all in this parish of Knockgraffond.</p>		<p>The sd Thomas Butler pprietor by descent from his Ancestors.</p>		<p>There is on the sd lands a Castle & Bawne, a bigg thatcht house & a Corne mill with a small Oarchard & noe other impvemt.</p>	
Theobald Butler of Killoskehane Irish Papist	Farrenleyny cont : one acre & a ½ old extent	A 099 : 00 : 00	Arable	A 99 : 00 : 00	A 000 : 00 : 00	li s. d 05 : 00 : 00	
<p>The sd lands are bounded on the South with the lands of Carrentobburmore & Carrentobburbegg in this parish; on ye west with Ballynablacky, Doggstowne & Tamplene in the parish of Boytonrath, on the North with the lands of Cottene in the parish of Cashell &</p>		<p>on the east with Carrigeneveagh in the parish of Knockgraffond.</p>		<p>The sd Theobald Butler pprietor by descent from his Ancestors.</p>		<p>There is on the sd lands a thatcht house with some few Cabbins & not other impvemt.</p>	
Richard Earle of Corke	Carrentobburbeg cont : two Acres old extent.	A 69 : 00 : 00	Arable	A 69 : 00 : 00	A 000 : 00 : 00	li s. d 03 : 10 : 00	
<p>The sd lands are bounded on the South with the lands of Carrenlea in this parish : on the West with Ballynakelly in the parish of Boytonrath, on ye North with Farrenleyny & on the east Carrentobburmore both in this parish.</p>		<p>The sd Earle pprietor of the sd lands by purchase.</p>		<p>The sd lands are without any houses or other Impvemt.</p>			
Beñett Sall of Cashell Alderman Irish Papist	Carrentobbirmore cont : three acres old extent	A 128 : 00 : 00	Arable	A 128 : 00 : 00	A 000 : 00 : 00	li s. d 10 : 00 : 00	
<p>The sd lands are bounded on ye South with the lands of Carrenlea on ye west with Carrentobburbegg, on the North with Farrenleyny & on the east with Carrigeneveagh & Logh Kent all in this parish.</p>		<p>The sayd Bennett Sall pprietor of the sd lands by purchase long before the Rebellion.</p>		<p>The sd lands are without any houses or other impvemt.</p>			

PART OF THE PARISH OF KNOCKGRAFFOND

pa: 87

Proprietors names in 1640	Denominaõn of lands	Number of plantn. acres by estimate	Lands pfitable & the quantity	Lands unprofitable & the quantity	Value of ye whole & each of ye sd lands
Beñet Sall of Cashell Alderman Irish Papist	Carrigeene Iveagh cont: three Acres old extent	A 151 : 00 : 00	Arable A 151 : 00 : 00	A 000 : 00 : 00	li s. d. 10 : 00 : 00
	The sd lands are bounded on the South with the lands of Logh Kent, on the West with Carrentobburmore both in this parish, both in this parish on ye North with Cottene & on the east with Knockanyveagh in this parish.		The sd Beñett Sall pprietor of the sd lands by purchasse The sd lands hath on it a Bawne & a thatcht house with a few Cabbins & noe other impvemt.		
Beñett Sall afforesd Irish Papist	Part of Knock-anaviagh cont: fower acres old extent.	A 155 : 00 : 00	Arable A 155 : 00 : 00	A 000 : 00 : 00	li s. d. 10 : 00 : 00
	The sd lands are bounded on the South with ye lands of Logh Kent, on ye West with Carrigeneneviagh both in this parish; on the North with ye Comons of Cashell (by name) Cottene. & on the east with Farrenacrearadory & Ballygarrald both in this parish.		The sd Beñett Sall pprietor of the sd lands by purchasse longe before the rebellion. These lands have on it some small thatcht cabbins & noe impvemt.		
Paule Boyton of Bally-cleraghan Irish Papist	Of the sd Knock-anenaviagh one acre & $\frac{1}{2}$ old extent	A 077 : 00 : 00	Arable A 77 : 00 : 00	A 000 : 00 : 00	li s. d. 03 : 00 : 00
	The sd lands are bounded on the North with Cottene being ye lands of Cashell; With Farrenchriaradory & Ballygarrald on ye West, with Logh Kent on the South & east all in this parish (Cottene excepted)		The sd Paule Boyton pprietor by descent from his Ancestors. There is noe Impvemt on the sayd lands.		
James Lord Barron of Dunboyne Paule Boyton of Bally-cleraghan Irish Papists	Farrenechrieradory cont: one Acre old extent	A 068 : 00 : 00	A 068 : 00 : 00	A 000 : 00 : 00	li s. d. 03 : 00 : 00
	The sd lands are bounded on the South by the lands of Ballygarald on the West with Knockanneviagh both in this parish, on ye North with the lands of Cashell, & on the east with Ballydwyle in the parish of St. Patrick's Rock. The sd Lord Barron pprietor by descent from his Ancestors.		The sd Paule Boyton by way of Mortgage from the sd Lord of Dunboyne possessor in 1640 & long before. The sd lands are without any Cabbins or other Impvemt.		

PART OF THE PARISH OF KNOCKGRAFFOND

pa : 88

Proprietors names in 1640	Denominaōn of lands	Number of plantn. acres by estimate	Lands unprofitable ¹ & the quantity	Lands unprofitable & the quantity	Value of ye whole & each of the sd lands
The sd Lord of Dunboyne & Paule Boyton of Ballycleraghan Irish Papists.	Balligerrald cont : fower acres & $\frac{1}{2}$ old extent.	£ 252 : 00 : 00	Arable £ 252 : 00 : 00	£ 000 : 00 : 00	li s. d. 12 : 00 : 00
	<p>The sd lands are bounded on ye South with the lands of Logh Kent, on ye West with Knockanenaviagh, on the North with Farrenechrieredory in this parish, on the east along with Ballydwile in St Patricks parish. The sd Lord Barron of Dunboyne & Paule Boyton pprietors moytively by descent from their Ancestors. The sd land is soe intermixt yt each pprietors share could not be distinctly meared. All wast.</p>				
The sd Lord of Dunboyne Irish Papist	Lower=Logh Kent cont : nine acres old extent	£ 311 : 00 : 00	Arable £ 311 : 00 : 00	£ 000 : 00 : 00	li s. d. 030 : 00 : 00
	<p>The sd lands are bounded on the South with Keilogrunty. Acracallane, & Upper Logh Kent; On the West with Carren Lea & Carrentobbur [so] on the North with Carrigeeneviagh Knockanenaviagh, & Balligarrald & on the east with Rath Brunt. & Upper-Logh Kent all in this parish. The sd Lord of Dunboyne pprietor by descent from his Ancestors. On the sd lands there is noe buildings or other Impvemt.</p>				
Pierce White of Russeltowne Robert Flemming deçed without heires Irish Papists	Upper=Logh Kent cont : five acres & two thirds old extent	£ 282 : 00 : 00	Arable £ 270 : 00 : 00 pasture 012 : 00 : 00	£ 000 : 00 : 00	li s. d. 25 : 00 : 00
	<p>The sd lands are bounded on ye South with Widdinstowne & Caddlestowne on the West with Lower Logh Kent all in this parish, on ye North with Rathbrory in the parish of St. Patricks Rock, & on ye east with Graigebrenogh in the parish of Moorestownekirke. The sd Pierce White pprietor by way of Mortgage from Robert Fleming & by him possest in 1640. There is on this lands a little stump of a castle, & an Oarchard with some few Cottages.</p>				
Wm. Kent of Arclincan Irish Papist	Arclincane one third part of an acre old extent	£ 019 : 00 : 00	Arable £ 19 : 00 : 00	£ 000 : 00 : 00	01 : 10 : 00
	<p>The sayd lands are meared about with a Ditch betweene both Logh Kents in the parish of Knockgraffond to Paule Boyton of Ballycleraghan long before the Rebellion (as is alleadged) There is on it a little Oarchard with some few Cabbins & Noe other Impvemt. The sd William Kent pprietor in fee by descent from his Ancestors And mortgaged</p>				

¹ Should be "lands pfitable." Prefix *un*, underlined, in Q.R.O. copy.

PART OF THE PARISH OF KNOCKGRAFFOND

pa: 89

Proprietors names in 1640	Denominaōn of lands	Number of plantn. acres by estimate	Lands pfitable & the quantity	Lands unprofitable & the quantity	Value of ye whole & each of the sd lands
Edward Butler of Widdings-towne Irish Papist	Caddlestowne cont: two acres old extent	£ 113 : 00 : 00	Arable £ 113 : 00 : 00	£ 000 : 00 : 00	li s. d. 10 : 00 : 00
		The sd lands are bounded on the South with ye lands of Widdingstowne on the West with Logh Kent, on the North with the sd Logh Kent all in this parish, & on the east with Graignabrenagh in the parish of Moores-townekirke.		The sd Edward Butler pprietor by descent from his Ancestors. There is on the sd lands some few Cabins & noe other impvemt.	
Edward Butler of Widdings-towne Irish Papist.	Widdingstowne cont: twenty & five acres old extent.	£ 1050 : 00 : 00	Arable } £ 600 : 00 : 00 pasture } heathy } £ 450 : 00 : 00	£ 000 : 00 : 00	li s. d. 80 : 00 : 00
		The sd lands are bounded on the South with the lands of Castlekeyne, Mortelstowne & Farren Whittagh in the Barony of Iffay & Offay, on the West with Chamberlinstowne in the parish of Oughterath and Loghkent in this pish on the North with Caddlestowne in this parish & on ye east with Ballynattin in the parish of Moorestowne Shanballyard		Classynattin & Ballycurrin eastward in the Barony of Iffay & Offay. The sd Edward Butler pprietor by descent from his Ancestors. There is on the sd lands a castle & two mills & some Cottages. A parcell of ye sd land called Scrilane is challenged by John Butler of the same to be to him mortgaged long before the Rebellion.	
Morrish Kent of Graig Kent Irish Papist James Earle of Ormond.	Graigue Kent cont: 4 acres & a quarter old extent	£ 133 : 00 : 00	Arable £ 133 : 00 : 00	£ 000 : 00 : 00	li s. d. 10 : 00 : 00
		The sd lands are bounded on ye South with the lands of Oughterath in the parish of Oughterath; on the West with Knockgraffond & Carrenlea on the North with Kyllogruntty & Garrytibbott. & on ye east with Garrytibbott afforesd all in this parish. The sd Morrish Kent pprietor by descent		from his Ancestors, & mortgaged to the Lord of Ormond long before the Rebellion (as wee are informed) There is on ye sd lands an old broken castle, & an Oarchard with some Cottages & noe impvemt.	
The sd Morrish Kent. Irish Papist The Lord of Ormond.	Lackenchassy cont: half an acre old extent.	£ 026 : 00 : 00	Arable £ 26 : 00 : 00	£ 000 : 00 : 00	li s. d. 01 : 10 : 00
		The sd lands are bounded on the South with Kyllogruntty, on the West with Knockgraffond, On the North with Carrenlea & on the east with Logh Kent all the sayd lands in the parish of Knockgraffond.		The sd Morrish Kent pprietor by descent from his Ancestors & mortgaged to the Lord of Ormond long before the Rebellion. It hath noe edifices on it or other impvemt.	

PART OF THE PARISH OF KNOCKGRAFFOND.

pa : 90

Proprietors names in 1640	Denominaõn of lands	Number of plantn. acres by estimate	Lands pfitable & the quantity	Lands unprofitable & the quantity	Value of ye whole & each of the sd lands
Morrish Kent of Graignagent. Irish Papist	Bandahoge cont. one qter of an acre old extent.	£ 026 : 00 : 00	Arable £ 26 : 00 : 00	£ 000 : 00 : 00	li s. d. 01 : 06 : 00
<p>The sayd lands are bounded on the South with the lands of Garritibbott ; on the West with Garrytibbott afforesd, on the North with Kylogrunty & Logh Kent & on the East with Logh Kent afforesd all the sd lands in the parish of Knockgraffond.</p> <p>The sd Morrish Kent pprietor in fee by descent from his Ancestors of the sd lands of Bandahoge. There is noe houses or other impvemt. on the sd lands.</p>					
James Earle of Ormond.	Garritibbott cont : 4 acres old extent.	£ 146 : 00 : 00	Arable £ 146 : 00 : 00	£ 000 : 00 : 00	010 : 00 : 00
<p>The sd lands are bounded on the South with the lands of Chamberlinstowne, on the West with Graig ne Kent ; on the North with Killogrunty, & on the east with Bandahoge & Logh Kent All the sd lands in the parish of Knockgraffond.</p> <p>The sd Lord of Ormond pprietor in fee by descent from his Ancestors. There is on ye sd lands some few Cottages & noe other impvemt.</p>					
Totall	The sume of all the lands in this parish.	Number of plantn. acres by estimate.	Quantity pfitable.	Quantity unprofitable.	Value of all the sd lands.
		£ 5658 :	£ 5652 :	£ 006 :	li s. 445 : 16 :

The Parish of Oughterath

THE MEARES AND BOUNDS of the sayd Parish at large sett forth with the severall Townships and Parcells of land therein contayned. And the Tythes of the sayd Parish.

THE PARISH OF OWGHTERATH.

pa : 91

And first begininge at Rathlaccagh, And from thence goeing by a ditch all along to the Brooke of Tincknockine in the sayd parish & bounded on ye South by the lands of Rathard & Keadragh in the Barony of Iffay & Offay

along to the brooke afforesd. And from thence along the sd Brooke to ye lands of Widdings-towne in the parish of Knockgraffond. & bounded on ye West by the lands of Knockgraffond, & on the North bounded along by the lands of Graigekent, & Garritibbott and Upper Loghkent

in the parish of Knockgraffond along to the afforesd Widdingstowne. And rayseing from the sd brooke goeing by a ditch, knowen tokens, Bushes & high roade to Rathlaccagh afforesd bounded on the east by the lands of Widdings-towne; & from thence along by the lands of Shortcastle & there concludinge.

The sd Parish lyeth intirely in the Barony of Middlethird & County of Tipperary. The Tythes of that parish belongeth to the Deoces of Lismore & collative by the Bipp of yt. Deoces.

The sd Tythes was worth in the *li s. d.*
yeare 1640 10 : 00 : 00

Wee finde in this parish six plantn. Acres of Gleabland wch lyeth in the Towne of Oughterath, & are included in the nuber of Acres hereafter expressed in ye extent of ye sd Towne.

The sd Parish of Oughterath containeth the severall Townships following Vizt. Owgterath cont: eleven colpe Acres, Chamberlinstowne cont: five Acres & Farranhittagh cont: three Acres in all 19 greate acres of the old extent.

Proprietors names in 1640	Denominaõn of lands	Number of plantn. acres by estimate	Lands pfitable & the quantity	Lands unprofitable & the quantity	Value of ye whole & each of the sd lands.
Wm. Butler of Oughteragh Richard Butler of ye same Theobald Butler of Ardmayle Esqr. Irish Papists.	Oughterath cont: eleven acres old extent	A 662 : 00 : 00	A Arable 500 : 00 pasture 162 : 00	A 000 : 00 : 00	<i>li s. d.</i> 50 : 00 : 00
	<p>The sd lands are bounded on the South by the lands of Rathard & Keadragh in the Barony of Iffay & Offay, on the West with Knockgraffond; On the North with GraigeKent all in ye Parish of Knockgraffond, & on the east with Chamberlinstowne & Farrenwittagh in this parish.</p> <p>The sd lands are soe intermixt by severall fields among the severall pprietors That each mans pporcon cañot be distinctly bounded.</p> <p>The sd Theobald Butler pprietor of seaven acres on wch is a thatcht house & an Oarchard.</p> <p>The sd Wm. Butler pprietor of two acres on wch is a castle. The sd Richard Butler pprietor of two acres on wch is an oarchard.</p> <p>The sd pprietors are all pprietors by descent from their Ancestors.</p>				

THE PARISH OF OUGHTERATH.

Proprietors names in 1640	Denominaõn of lands	Number of plantn. acres by estimate	Lands pfitable & the quantity	Lands unprofitable & the quantity	Value of ye whole & each of the sd lands
Bennett Sall of Cashell Irish Papist.	Chamberlinstowne cont: five acres old extent.	A 196 : 00 : 00	A Arable 120 : 00 : 00 pasture 073 : 00 : 00 Meddow 003 : 00 : 00	A 000 : 00 : 00	<i>li s. d.</i> 012 : 00 : 00
<p>The sd lands are bounded on the South with the lands of Farrenwhittagh & Oughterath, on the West with the said Oughterath in the parish of Oughterath. On the North with Graige Tibbott & Logh Kent, & on the east with Widdingstowne in the parish of Knockgraffond.</p> <p>The sd Bennett Sall pprietor by purchass long before ye Rebellion There is on the sd lands an Oarchard & some small Cottages.</p>					

Thomas Butler of Clonbrogan Irish Papist	Farrenwhittagh cont : 3 acres old extent.	£ 122 : 00 : 00	Arable	£ 122 : 00 : 00	£ 000 : 00 : 00	li s. d. 07 : 10 : 00
	<p>The sd lands are bounded on the South with ye lands of Shortcastle & Rathard in the Barony of Iffay & Offay, on the West with Oughterath, on the North with Chamberlins-towne both in this parish ; & on the east with the lands of Widdingstowne in the parish of Knockgraffond.</p>		<p>The sd Thomas Butler pprietor by conveyance from his Father before the rebellion upon his Marriage. The sd lands are wast without impvemt.</p>			
Total	The sume of all the lands in this parish.	Number of plantn. acres by estimate.	Quantity pfitable.	Quantity unprofitable.	Value of all the lands.	
		£ 980 :	£ 980	— —	li s. 69 : 10 :	

The Parish of Boytonrath

THE MEARES AND BOUNDS of the sayd Parish at large sett forth with the severall Townships and Parcells of land therein Contained, And the Tythes of the sayd Parish.

The Parish of Boytonrath pag. 93.

And first begininge at Aghankilleare on the Brooke of Arigadagh and leading along the sd Brooke to the lands of Knockarrigadagh in the sayd Parish bounded on the South by the lands of Carrenlea in the parish of Knockgraffond, And from thence riseinge from the sayd brooke goeing by a ditch tokens, Bushes and hedges along to the land of Killynestieny bounded on the West by the lands of Ballyhymine Laggans-towne & Rathglasse in the Barony of Clan William, And from thence by a ditch & high way along to the east end of the lands of Temple-nou in the parish afforesd bounded on the North by ye lands of Dangandergan in the Barony of Clan William & along by the lands of Shan Ballyduffe & the parcell of Ballyry both in the afforesd Parish, And from goeing on a Ditch along to the Foard called Aghtob-

buronebasty bounded on the East by the lands & Coñons of Cashell called Cottene & by the lands of Farrenleyny in the parish of Knock-graffond, And from thence goeing along to ye brooke of Arrigadagh to Aghankilleare in the parish of Boytonrath afforesayd, bounded on the sd East by the lands of Carren to Toburbegg & part of the lands of Carrenlea both in the parish of Knockkraffond & soe along to Carrenlea afforesd includeinge

The sd parish lyeth intirely in the Barony of Middlethirde & County of Tipperary, The Tythes of the sd parish belonged to the Viccars Choralls of Cashell, & sett before the Rebellion to Bryen Kearny of Cashell deçed for tearme of yeares yett unexpired (as wee are informed)

The sd Tythes was worth in ye li s. d.
yeare 1640 016 : 00 : 00

Wee finde in this parish five plañtn. acres of Gleabland which lyeth in the Towne of Boytonrath fenced about with a Ditch and are included in the Number of Acres hereafter expressed in the extent of the sd Towne. The sd Parish Containeth the severall Townshipp

followinge, Vizt. Boytonrath containeing one colpe Killenestiena containeing fower colpe acres Newchurch cont: six colpe Acres & Doggstowne containeing fower Colpe Acres In all one Colpe & a halfe of the old extent.

THE PARISH OF BOYTONRATH.

pa: 94

Proprietors names in 1640	Denominaõn of lands	Number of plantn. acres by estimate	Lands pfitable & the quantity	Lands unpfitable & the quantity	Value of ye whole & each of ye sd lands.
Edmond Butler of Boytonrath James Butler his Father. Irish Papists.	Boytonrath containeing twenty acres of old extent.	A 605 : 00 : 00	A Arable 400 : 00 : 00 pasture 199 : 00 : 00 Meddow 006 : 00 : 00	A 000 : 00 : 00	li s. d. 60 : 00 : 00
	The sd lands are bounded on ye South with ye lands of Carrenlea in Knockgraffond parish, on the West with the lands of Ballyhynin Lagganstowne & Cloghliegh in the Bary. of Clan Wm. on the North with Kyllestienny & on ye east with Doggstowne both in this pish.			The sd Edmond Butler pprietor of five Acres of ye sd lands by conveyance from his Father.	
				The sd James Butler pprietor of 15 Acres by descent from his Ancestors. There is on these lands an old broken castle, a Mill, & a thatcht house with some few Cabbins.	
Theobald Butler of Ardmayle Thomas Stapleton of Killenestieny Irish Papists	Killinestieny cont: fower acres old extent	A 209 : 00 : 00	A Arable 160 : 00 : 00 Pasture 049 : 00 : 00	A 000 : 00 : 00	li s. d. 15 : 00 : 00
	The sd lands are bounded on ye South with the lands of Boytonrath on ye west with the sd Boytonrath in this parish, on the North with Dangandergan in Dangandergan parish & Tamplenoë, & on the east with Doggstowne both in this parish.			The sd Theobald Butler pprietor by descent from his Ancestors & mortgaged before ye Rebellion to Thomas Stapleton as wee are informed.	
				There is on this land noe inpvemt.	
Theobald Butler of Ardmayle Georg Conwey of Cashell. Irish Papists.	Newchurch als Tamplenoë cont: six acres old extent.	A 260 : 00 : 00	A Arable 200 : 00 : 00 pasture 060 : 00 : 00	A 000 : 00 : 00	li s. d. 030 : 00 : 00
	The sd lands are bounded on the South with Kyllynestieny lands in this parish; on the West with Shanballyduffe in Dangandergan parish on the North with the lands of Ballinree & the Coñons of Cashell in St. Patricks rock parish & on ye east with Doggstowne in this parish.			The sd Theobald Butler pprietor by descent from his Ancestors & mortgaged to George Conwey of Cashell long before the Rebellion as wee are informed.	
				There is on the sayd lands severall small Cottages & noe other Impvemt.	

THE PARISH OF BOYTONRATH.

pa : 95

Proprietors names in 1640	Denominaõn of lands	Number of plantn. acres by estimate	Lands pfitable & the quantity	Lands unpfitable & the quantity	Value of the whole & each of the sayd lands.
Theobald Butler of Carrento-burbegg & Thomas Hiffernane Esqr Irish Papists	Doggstowne containeing fower acres old extent	^ 242 : 00 : 00	Arable 200 : 00 : 00 pasture 040 : 00 : 00 Meddow 002 : 00 : 00	^ 000 : 00 : 00	li s. d. 20 : 00 : 00
		<p>The sd lands are bounded on the South with the lands of Carrenlea in Knockgraffond parish, on the West with Boytonrath & Killenestieny on the North with Tamplenoë & on the east with Farrenleyny all in the parish of Knockgraffond.</p>		<p>The sd Thomas Hiffernane pprietor by descent from his Ancestors & by him mortgaged to Theobald Butler long before the Rebellion as wee are informed. On the sd lands are some thatcht Cabbins & noe other impvemt.</p>	
Totall	The sune of all the lands of this parish.	Number of plantn. acres by estimate.	Quantity pfitable.	Quantity unpfitable.	Value of all the sd lands
		^ 1316 :	^ 1316 :	— — —	li 125 :

The Parish of Dangandergan for soe much thereof as is in the Barony of Middlethird

THE MEARES AND BOUNDS of the sayd Part Parish at large sett forth with the severall Townships and Parcels of land therein Contained And the Tythes of the sayd Part Parish.

And first begininge at a Crosse heighway & ditch goeing from the lands of Ballinree all along to Dangandergan afforesd bounded on the South by the lands of Newchurch & Killinnestiena in the parish of Boytonrath, And from thence all along by a Ditch to the lands of Ballytarsny McKeorish. And from thence by ditches all along to the River called Shewir

bounded on the West by the lands of Gowlyn-bridge in the Barony of Clan William, & from thence goeing along the sayd River to the lands of Hoareaby bounded on the North by the lands of Ballynahensy in the Barony of Clan Wm. And from thence riseing on a brooke all alonge to Bahrindowcley, & from thence

Part of the Parish of Dangandergan

pa : 96

going on Ditches along to the Upper end of Croghtyroe in the pish of St. Patricks Rock, bounded on the North by the lands of Hoareabey in the sd parish. And from thence on a Ditch & heigh along to a heape of Stoanes called Laghtebohir Cassy bounded on the North by the lands of Rathcowne in the parish of St. Patricks Rock, & from thence going on a Ditch & heigh way all along to the Crosse heigh way afforesd bounded on the east by a parcell of the lands of Ballinree in the parish of St. Patricks Rock including the sd Crosse heigh way.

The sayd parish being intirely Imppriat is

partly in this Barony & partly in the Barony of Clan William.

The sd Tythes was worth in the
 yeare 1640 10 : 00 : 00

The sd Imppriation was held by James Earle of Ormond by Patent from the Crowne as wee are informed.

The sd parish of Dangandergan containeth the severall Townships followinge Vizt. Shanballyduffe six Colpe acres, part of Ballinree three colpe acres Ballytarsnymckeorish five colpe acres. In all fowerteene Acres of the old measure.

Proprietors names in 1640	Denominacōn of lands	Number of plantn. acres by estimate	Lands pfitable & the quantity	Lands unprofitable & the quantity	Value of the whole & each of the sd lands
Pierce Butler of Shanballyduffe Esqr. Irish Papist.	Shanballyduffe cont : six acres of the old extent.	A 260 : 00 : 00	Arable A 200 : 00 : 00 pasture 060 : 00 : 00	A 000 : 00 : 00	li s. d. 30 : 00 : 00
		<p>The sd lands are bounded on the South with the lands of Newchurch in the parish of Boytonrath, on the West with the sd Dangandergan, on the North with Rathcone in St. Patricks Rock parish ; on the east with thirty Acres of Ballynree in the sd parish of St. Patricks Rock.</p>		<p>The sayd Pierce Butler pprietor in fee by descent from his Ancestors. There is on these lands a good Castle with a slate house within the Bawne thereof alsoe an oarchard, with severall Cottages with some little Copsses neare the house. But it wants water</p>	
Walter Butler of Ballynree. Irish Papist.	Of ye lands of Ballynree in this parish three acres old extent.	A 144 : 00 : 00	Arable A 100 : 00 : 00 pasture 044 : 00 : 00	A 000 : 00 : 00	li s. d. 15 : 00 : 00
		<p>The sd lands are bounded on the South with the lands of Newchurch in the parish of Boytonrath, on the West with Shanballyduffe in the parish of Dangandergan, on the North with the other Quarter of Ballynree being in the parish of St. Patricks Rock. & on the east with the lands of Cashell called Cottene.</p>		<p>The sd Walter Butler Proprietor in fee by descent from his Ancestors. This part of the sd lands hath noe Impvemt. The houses of the Towne being upon the Moyety thereof wch lyeth in the parish of St. Patricks Rock</p>	

The Parish of Dangandergan

Proprietors names in 1640	Denominaõn of lands	Number of plantn. acres by estimate	Lands pfitable & the quantity	Lands unpfitable & the quantity	Value of ye whole & each of the sd lands.
Edward Boyton of Cashell Alderman. Irish Papist.	Ballytarsny-Mckeorish cont : five acres of the old extent	^ 277 : 00 : 00	Arable ^ 270 : 00 : 00 pasture 004 : 00 : 00 Meddow 003 : 00 : 00	^ 000 : 00 : 00	li s. d. 20 : 00 : 00
	<p>The sd lands are bounded on the South with the lands of Gowlynbridge on the West with the sd lands of Gowlyn both in the Barony of Clan Wm. on the North with the lands of Ballynahensy by the River of Shewir in the sd Barony & on the East with the lands of Hoareaby in the parish of St. Patricks Rock.</p>		<p>The sd Edward Boyton pprietor by purchase from the Lord of Dunboyne long before the Rebellion. There is on the sd lands an old castle a thatcht house with a Bawne about it & severall Cottages. Noe other Impvemt. It lyeth upon the River Sewer.</p>		
Totall	The sume of all the lands in this parish	Number of plantn. acres by estimate	Quantity pfitable.	Quantity unpfitable.	Value of all the sd lands.
		^ 681 :	^ 681 :	— — —	li 065 :

The Parish of Erry

THE MEARES AND BOUNDS of the sayd Parish at large sett forth with the severall Townshippes and Parcells of land therein Contayned. And the Tythes of the sayd Parish.

And first begininge in the east at Butts, & tokens, betweene the lands of Grelagh in this Barony ; But of the parish of Ballynuire in the Barony of Sleavardagh & Erry afforesd in the Bogg of Elly, to the meare of Ballynoefohorum in this parish, bounded on the east by the lands of Grelagh, Ballynure & Cooleagh

all in the Barony of Sleavardagh (except the sd Grelagh And from the meare of Ballynofohorum to the meare devideing the five Acres of Ballyowen in this parish from the other five acres in the Parish of Ballyshyhane bounded on the South by the lands of

THE PARISH OF ERRY.

Garrane in the parish of Ballyshyhan afforesd, & along the sd Ditch to the Brooke of Arigadagh bounded on the West by Ballykelly in the parish of Hollycrosse, Ballyshyhane in the parish of Ballyshyhane, And riseinge out of the sd brooke by a Ditch Northward to the Bogg of Eally afforesd bounded on the North West with Ballynree in the parish of Geale, & Ballytarsnyhacckett in the parish of Ballyshyhan,

& through the sayd bogg of Elly by butts & marks to the afforesayd place where first Wee begunn : bounded on the North by the lands of Ballytarsnyhacckett in the parish of Ballyshyhane & the lands of Coolekepp & Toghdermody in the Barony of Eliogurty.

The sayd parish lyeth in the Barony of Middlethird & County of Tipperary.

The Tythes of the sd parish are whooly imppriate and belonging to Patrick Kearney of Cashell by pattend from the Crowne (as wee are informed And was worth in the *li s. d.* yeare 1640 20 : 00 : 00

The sd parish containeinge the severall Towneshippis folloinge with their extent of Irish Acres

whereof twenty goeth to ye Colpe. Vizt Erry fower Acres. Ballynofohorum three Acres, Grangbegg, one Acree & a halfe. Garranahally one Acre, Grangmore six Acres of Ballyowen five Acres, Makeinge in all one colpe & halfe an acre.

Proprietors names in 1640	Denominaõn of lands	Number of plantn. acres by estimate	Lands pfitable & the quantity	Lands unpfitable & the quantity	Value of ye whole & each of the sd lands
Patrick Kearny of Cashell Irish Papist	Erry cont : fower acres old extent	^ 226 : 00 : 00	Arable ^ 224 : 00 : 00 Meddow 004 : 00 : 00	^ 000 : 00 : 00	<i>li s. d.</i> 015 : 00 : 00
	The sd lands are bounded on the South with the lands of Ballyowen in ye parish of Ballyshyhane. on ye West with Grangemore in this parish. On the North with Ballytarsnyhacckett in the parish of Ballyshyhane, & on ye east with ye lands of Ballynoforum in this parish.			The sd Patrick Kearny Proprietor in fee by descent from his Ancestors. The sd lands are at prsent wast without Impvemt.	
Florence Feñell of Coolieagh in the Barony of Slevardagh Irish Papist	Ballynofohorum cont : 3 acres old extent.	^ 213 : 00 : 00	Arable ^ 176 : 00 : 00 pasture 035 : 00 : 00 Meddow 002	^ 00 : 00 : 00	<i>li s. d.</i> 14 : 00 : 00
	The sd lands are bounded on the South with the lands of Garrane & Ballyowen in Ballyshyhane parish ; on the West with Erry, on the North with Ballytarsny Hackett both in Ballyshyhan parish, & on the east with Coolieagh in the Bar.y of Sleavardagh & Garrane in Ballyshihan pish			The sayd Florence Fennell Proprietor in fee by descent from his Ancestors. The sd lands are at prsent Wast without Impvemt.	

THE PARISH OF ERRY

pa : 99

Proprietors names in 1640	Denomination of lands	Number of plantn. acres by estimate	Lands pfitable & the quantity	Lands unpfitable & ye quantity	Value of ye whole & each of the sd lands.
Walter Sall of Garrane Irish Papist.	Salls Grangbegg cont : one acre & $\frac{1}{2}$ of the old extent	^ 061 : 00 : 00	Arable ^ 58 : 00 : 00 Medow 03 : 00 : 00	^ 00 : 00 : 00	<i>li s. d.</i> 04 : 00 : 00
	The sayd lands are bounded on the South with the lands of Ballyowen & Ballykelly, on the West with Ballyshyhan on the North with Grangmore & on the east with Ballyowen in the parish of Erry.			The sd Walter Sall pprietor in fee by descent from his Ancestors. There is on the sayd lands A mill upon a little brooke & some few Cottages.	

Walter Sall afforesd Irish Papist.	Garanahally cont : one acre old extent	£ 76 : 00 : 00	Arable pasture Meddow	£ 50 : 00 : 00 23 : 00 : 00 03 : 00 : 00	£ 000 : 00 : 00	li s. d. 04 : 00 : 00
	<p>The sayd lands are bounded on the South with the lands of Dwally in the parish of Ballyshyhane, & Marshallstowne in the parish of St. Patrick Rock, on the West with Ballyshyhan on the North with Ballykelly in the parish of Hollycrosse & Glassclone in Ballyshyhan parish, & on the east with Dwally & Marshallstowne afforesd.</p> <p>The sd Walter Sall pprietor in fee by descent from his Ancestors.</p> <p>The sd lands are at prsent wast without Inhabits or Impvemt</p>					
Redmond MaCrath of Thurlesbegg Irish Papist	Grangmore con- taineing six Acres old extent	£ 252 : 00 : 00	Arable pasture	£ 200 : 00 : 00 052 : 00 : 00	£ 000 : 00 : 00	li s. d. 15 : 00 : 00
	<p>The sayd lands are bounded on the South with the lands of Ballykelly in the parish of Hollycrosse & Ballyshyhan on the West with Ballinree in the parish of Ballyshyhane on the North with Ballytarsnyhackett in the parish of Ballyshyhan & on the east with the lands of Erry in the Parish of Erry.</p> <p>The sayd Redmond MaCrath pprietor in fee by descent from his Ancestors.</p> <p>The sd lands hath on it an old stumpe of a Castle not halfe built & noe other Impvemt.</p>					

THE PARISH OF ERRY

Proprietors names in 1640	Denominaõn of lands	Number of plantn. acres by estimate	Lands pfitable & the quantity	Lands unpfitable & the quantity	Value of ye whole & each of the sayd lands	
Walter Sall of Garrane Irish Papist	Part of Ballyowen in this parish cont : five acres old extent	£ 303 : 00 : 00	Arable pasture	£ 270 : 00 : 00 033 : 00 : 00	£ 000 : 00 : 00	li s. d. 25 : 00 : 00
<p>The sd five Acres of Ballyowen are bounded on the South by the lands of Dwally ; on the West by the other part of the sayd Towne in the parish of Ballyshyhane, on the North by the lands of Grangebegg and Ballynoe forum in this parish & on the east by the lands of Garran in the parish of Ballyshyhane.</p> <p>The sd Walter Sall pprietor by descent from his Ancestors And mortgaged with the other part of it to Coll. Wm. Kingsmell of Dungarvan for £700. long before the Rebellion. There is on this land a small old castle wanting repaire & some Cottages.</p>						
Totall	The sume of all the lands in this parish.	Number of plantn. acres by estimate. £ 1131 :	Quantity pfitable. £ 1131 :	Quantity unpfitable. — — —	Value of all the sd lands. li 77	

Soe much of the Parish of Ballynuire in the Barony of Sleavardagh as extends unto the Barony of Middlethird

Thomas Butler of Kilconnill Esqr. Irish Papist	Grellagh cont : of the old extent three colp acres	£ 255 : 00 : 00	Arable pasture	£ 100 : 00 : 00 £ 100 : 00 : 00	Red } bog } £ 055 : 00 : 00	li s. d. 15 : 00 : 00
<p>The sd lands are bounded on the North with the remaineing pte of itselſe extending to the Barony of Eliogurty, on ye east with ye lands of Lurgoe & Noan in the Barony of Sleavardagh, on ye South with Ballynuire in the sd Barony, & on the West with the lands of Erry in the parish of Erry and Ballytarsney = Hackett in Ballysighane parish.</p>		<p>The sd Thomas Butler pprietor by descent from his Ancestors. The sd lands have a good castle on them with a bawne & some few Tents. & Cabbins. The Tythes goeth with ye Tythes of Ballynuire in the Barony of Sleavardagh & worth in 1640 — li40.</p>				
Totall	The sum of ye lands in ye sd pt pish.	£ 255 : 0 : 00		£ 200 : 00 : 00	£ 055 : 00 : 00	li 15 : 00 : 00

The Parish of Ardmayle

pa : 101

THE MEARES AND BOUNDS of the sayd Parish at large sett forth with the severall Townships & parcells of land therein Contained & the Tythes of the sd Parish

And first begininge at Rathnecoolene by ditches, butts, & high wayes to the brooke of Arigidagh it boundeth on the South with the lands of Thurlesbegg in the parish of Patricks Rock ; & thence by the sd Brooke of Arigidagh along to the River Sewir it boundeth on the South, it boundeth alsoe with the lands of Freghduffe & Camus in the sd parish of the Rock, & passing over the River Swire from ye sd Brooke of Arrigidagh it meareth thence by a Brooke called Glassynatuoghy, and thence by a Ditch to Monetorinmore it boundeth on the West by the lands of Clonbonane & Kyltenane in ye Barony of Keilnemanagh, And from the sd Monetorinmore by a path way & Ditches

to the Foord called Aghbellading, It boundeth on the West by the lands of Lislowrin in the Barony of Clan Wm. & Ballymore in Keilnemanagh, And from the sd Aghbellading by ditches & path wayes to the Foord called Aghglaspiaris, It boundeth on the West by ye sayd Ballymore & Killynacree in the sd Barony of Keilnemanagh & from the sd Glassypieris by a ditch to the River of Sewir it boundeth North West by the lands of Clonoultagh & Ballynagattagh in the sd Barony, & thence it boundeth with Killine in the Barony of Eliogurty to the River of Sewir Northward, & there comeinge over ye River of Sewir it boundeth by a ditch to Rahinenndeale by the lands of Tobburydory

in the parish of Guele on the North. And from the sayd Rahcenenndeale by a ditch along it boundeth on the east with Guele in the parish of Guele; Swyneon in the parish of Ballyshyhane & Thurlesbegg afforesd to the Rathne-coolene where it begunn.

The sd parish lyeth intirely in the Barony of Middlethird & County of Tipperary. The greate Tythe whereof being Imppriation held by Walter Goegh of Clonoulty by pattent from the Crowne as wee are informed. And worth

twenty pounds p ann *li s. d.* .. 020 : 00 : 00

The small Tyth belongeth to ye Sea of Cashell worth p ann *li s. d.* .. 005 : 00 : 00

The extent of the sayd Parish is as followeth Vizt. Ardmayle containeth Thirty colpe Acres, Noddstowne fiteene colp Acres, Castlemoell fower Acres, and Clonmore two Acres. In all two Colpes a colp & a halfe & one acre old extent.

There is in this parish fower plantn. Acres of Gleabland, lying wthn. the lands of Castlemoell.

li s. d. Ditched about & worth p añn 00 : 05 : 00

THE PARISH OF ARDMAYLE.

pa : 102

Proprietors names in 1640	Denominaõn of lands	Number of plantn. acres by estimate	Lands pfitable & the quantity	Lands unpfitable & the quantity	Value of the whole & each of the sd lands.
Theobald Butler of Ardmayle Esqr. Irish Papist.	Ardmayle containeing Thirty acres old extent.	A 1764 : 00 : 00	A Arable 1000 : 00 : 00 pasture 0702 : 00 : 00 Meddow 0020 : 00 : 00 shrubby } 0030 : 00 : 00 pasture }	A Red } 012 : 00 : 00 bogg }	<i>li s. d.</i> 120 : 00 : 00
Walter Butler of Nodstowne Irish Papist.	Noddstowne cont : fiteene acres of old extent	A 757 : 00 : 00	A Arable 500 : 00 : 00 pasture 237 : 00 : 00 Medow 020 : 00 : 00	A 000 : 00 : 00	<i>li s. d.</i> 60 : 00 : 00

Walter Butler of Nodstowne Irish Papist	Castlemoyle cont : 4 acres old extent	£ 167 : 00 : 00	Arable pasture	£ 120 : 00 : 00 047 : 00 : 00	£ 000 : 00 : 00	li s. d. 10 : 00 : 00
	<p>The sd lands are bounded on ye south with the lands of Thurlesbeg in the parish of the Rock, on the West with the lands of Ardmayle, on the North with Ardmayle afforesd & on the east with Thurlesbeg afforesd.</p>		<p>The sd Walter Butler pprietor in fee by descent from his Ancestors. There is a little old Castle on this land & some few Cabbins.</p>			

THE PARISH OF ARDMAYLE.

pa : 103

Proprietors names in 1640	Denominaõn of lands	Number of plantation acres by estimate	Lands pfitable & the quantity	Lands unpfitable & ye quantity	Value of ye whole & each of ye sd lands	
Walter Butler of Nodds-towne Irish Papist.	Clonmore cont : two Acres of the old extent.	£ 100 : 00 : 00	Arable pastur Meddow	£ 80 : 00 : 00 12 : 00 : 00 08 : 00 : 00	£ 000 : 00 : 00	li s. d. 10 : 00 : 00
	<p>The sd lands are bounded on ye South with the lands of Frieghduffe & Cañus in the parish of St. Patricks Rock, On the West with the lands of Cañus, on the North with the lands of Ardmayle, & on ye east wth. the sayd lands of Ardmayle.</p>		<p>The sd Walter Butler pprietor in fee by descent from his Ancestors (as is alleadged) The sayd lands hath on it a Mill and some few Cottages And noe other impvemt.</p>			
Totall	The sume of all the lands in this parish	Number of plantn. acres by estimate	Quantity pfitable	Quantity unpfitable	Value of all the sd lands	
		£ 2788 :	£ 2776 :	£ 012 :	li 200 :	

The Parish of Geale

THE MEARES AND BOUNDS of the sayd Parish, att large sett forth with the severall Townshippes and parcells of land therein Contained And the Tythes of the sayd Parish.

And first begining on the North out of the River Shewir oppositt to Bellacomiske in the Barony of Eliogurty, & goeing eastward by a ditch along to Ballytarsnyhackett in the Parish of Ballyshyhan bounded on the North with the lands of Rathclogh, Graignoe, & Glanbane in the parish of Hollycrosse in the Barony of Eliogurty, Ballygalvert, Cloghoge & Foulcherstowne in the Barony of Eliogurty & Ikeryn; & from the sd Ballytarsny by a ditch along to the meares of Swyneon in the sayd parish of Ballyshyhane southwards, bounded on the east by Ballytarsny & Ballynree within the sd parish, And by ditches along ye lands of Swyneon Westwards to the River of Shewir bounded along on ye South by the sd Swyneon in the parish of Ballyshyhane & Noddstowne in the parish of Ardmayle. And upp the sd River Northward to the Bridge of Hollycrosse Where Wee began; bounded on the North West by the

THE PARISH OF GEALE pa: 104.
the lands of Killene & Ballycomuske all in the Barony of Eliogurty.

The sd parish lyeth intirely in the Barony of Middlethird & County of Tipperary The Tythes thereof belongeth to ye Sea of Cashell

The sd Tythes was worth in the *li s. d.*
year 1640: 020 : 00 : 00

The sd parish containeth the Townshippes followinge, with their extent accordinge the old measure by large Irish Acres whereof twenty goeth to the Colpe. Vizt. Geale seaventeene Acres, & $\frac{1}{2}$ Sauls quarter one acre, Killogh fower Acres Tubberedory three Acres.

In this Parish lyeth a Towne called Killoghy containeing fower colpe Acres wch is omitted here to be returned being lands belonging to the Hierarchy, & returned in its pper place; though it is circumferenced in ye above Genll description

52

Proprietors names in 1640	Denominaōn of lands	Number of plantn. acres by estimate.	Lands pfitable & the quantity.	Lands unprofitable & the quantity.	Value of ye whole & each of ye sd lands.
Redmond Magrath of Thurlesbegg Esqr. Irish Papist	Geale cont: seaventeen acres & $\frac{1}{2}$ old extent	849 : 00 : 00	Arable 700 : 00 : 00 pasture 149 : 00	000 : 00 : 00	<i>li s. d.</i> 70 : 00 : 00
	The sd lands are bounded on the South with the lands of Ballynree, in the parish of Ballyshyhane, on ye west with Swyneon in the sd parish & Noddstowne in Ardmayle parish; & Tubberidory in this parish. on the North with Glanbane in this parish Killogh & Saus qr. in this parish. & on the east with Ballytarsnyhackett in Ballyshyhan parish.		The sd Redmond Magrath pprietor by descent from his Ancestors There is on this land a little castle out of repaire. It is wast without impvement or accomodation of wood or water.		
John Cantwell of Ballymeady in ye Barony of Clan William Irish Papists.	Sauls qtr coñt. one acre of old extent.	053 : 00 : 00	Arable 25 : 00 : 00 pasture 28 : 00 : 00	000 : 00 : 00	<i>li s. d.</i> 2 : 10 : 00
	The sd lands are bounded on the South with the lands of Ballytarsnyhackett in Ballyshyhan parish, on the West with Killogh in this parish of Geale, on the North with Foulcherstowne in the Barony of Eliogurty, & on the east with Guele in ye parish of Guele & Ballytarsny afforesd.		The sayd John Cantwel pprietor in fee by descent from his Ancestor The sayd lands are at prsen wast without Impmt.		

THE PARISH OF GEALE.

pa : 105

Proprietors names in 1640	Denominaõn of lands	Number of plantn. acres by estimate	Lands pfitable & the quantity	Lands unpfitable & ye quantity	Value of ye whole & each of ye sd lands.
James Earle of Ormond	Tubberodory containeinge three acres old extent	Λ 241 : 00 : 00	Arable 200 : 00 : 00 pasture 041 : 00 : 00	Λ 000 : 00 : 00	li s. d. 12 : 00 : 00
		The sd lands are bounded on the South with the lands of Nodstowne in the parish of Ardmayle, on the West with the lands of ye Barony of Eliogurty. on the North with Glanbane in the parish of Hollycrosse, & on the east with Geale in this pish		The sd Earle of Ordmond pprietor by descent from his Ancestors. The sd lands are at prsent wast without Impvemt.	
		Quantity of Plantn. Acres	Quantity pfitable.	Quantity unpfitable.	Value of all the sd lands.
Totall	Sume of all the lands in this parish	Λ 1143 :	Λ 1143 :	— —	li s. d. 84 : 10 : 0

Part of Hollycross Parish extending to this Barony

Proprietors names in 1640	Denominaõn of lands	Number of plantn. acres by estimate	Lands pfitable & the quantity	Lands unpfitable & ye quantity	Value of ye whole & each of ye sd lands
James Earle of Ormond	Gragnoe, Glanbane & Rathclogh containeinge fiftene acres old extent.	Λ 878 : 00 : 00	Arable 500 : 00 : 00 pasture 374 : 00 : 00 Meddow 004 : 00 : 00	Λ 000 : 00 : 00	li 60 : 00 : 00
		The sayd lands are bounded on the South with the lands of Tobburydory in the parish of Geale, on the West with the lands of the Barony of Eliogurty and Keilnamanagh on the North with the lands of Hollycrosse, And on the East with the lands of Ballygalvart in the Barony of Eliogurty & alsoe with Killogh & Geale.		The sd Earle of Ormond pprietor in fee by descent from his Ancestors. There is on these lands some few small Cottages and a Fishinge Weare upon the River Shewir.	

PART OF THE PARISH OF HOLLYCROSSE IN THIS BARONY

pa : 106

Proprietors names in 1640	Denominaõn of lands	Number of plantn. acres by estimate	Lands pfitable & the quantity	Lands unpfitable & the quantity	Value of ye whole & each of ye sd lands.
James Earle of Ormond.	Bally Kelly cont : one acre & a ½. of ye old extent	Λ 90 : 00 : 00	Arable Λ 70 : 00 : 00 pasture 20 : 00 : 00	Λ 000 : 00 : 00	li s. d. 06 : 00 : 00
<p>The sd lands are bounded on the South east with Ballyowen in the parish of Erry, with the lands of Garranahally in the parish of Erry, on the West with the lands of Ballyshyhan, on the North with Grangmore & Grangbegg in the parish of Erry, & on the Impvemt.</p> <p>The sayd Earle of Ormond Proprietor in fee by descent from his Ancestors.</p> <p>The sd lands are at prsent Wast without Impvemt.</p>					

Total	The sume of all the lands in this part parish	Number of plantn. acres by estimate	Quantity pfitable	Quantity unpfitable	Value of all the lands in the sd pt. pish
		Λ : 968 : 00 : 00	Λ 968 : 00 : 00	— — —	li 066 : 00 : 0
<p>The afforesd two Parcels of the Parish of Hollycrosse wch extend to this Barony are soe remote & Distant, that they could not be circumferenced together with meares and Bounds as other parishes are, soe many other lands comeing betwixt them. Therefore Wee leave them to the above particular description given of each of them. The Tythes of them are wholly Imppriat belonging to the Earle of Ormond by pattent from the Crowne and worth pannu six pounds. And was held under him by George Comerford of Hollycrosse by Lease.</p>					

The Totall of all the lands in this Barony is.	— — —	Number of plantn. Acres by estimat.	Quantity pfitable	Quantity unpfitable.	Value of all the sd lands
	The sume of all the lands in this Barony is	Acres 54557	Λ 52900	Λ 1657 : 00 : 00	Λ ¹ 4150 : 00 : 00

Within the Circumference of this Barony of Middlethird are the City of Cashell and the Towne of Feathard with the lands within their respective lyberties not included in the Survey of this Barony in regard they are distinct Corporations ; And not Accoumpted parcells or members of the sd Barony.

The lands within the Lyberties of the Corpora- tion of Feathard consistinge of One thousand three hundred sixty nine Plantation Acres pfitable land by estimate.

The lands within the liberties of Cashell consistinge of Two thousand seaven hundred & sixty plant. acres by estimate pfitable land.

This Inquisition of the Barony of Middlethird was taken before us at Fethard the 28th. day of July 1654.

H. PARIS CHAR : BLOUNT Jo. BOOKER

¹ Should be li.

INDEX¹ OF ENGLISH PROTESTANTS

C.

Corke Earle, Pag. 86.

F.

Fenton Sir William of Michelstowne Pag. 84

H

Hamilton, Archybald Lord Archbishop of Cashell.
Pa : 76.

I.

Iones Olliver of [so] Pag. 81.

K

Kingsmell Wm. of Pilltowne Pa : 70 Pag. 100

P.

Parcivall Sir Phillipp Knt. Pa : 24. Pag. 54 : Pag : 71.

S.

St. leger Sir William Pag. 69.

INDEX¹ OF IRISH PAPISTS

A

Archer Henry of Kilkenny. pa : 35 : pa. 46

B

Butler Thomas of Kilcoñell Pa : 10 : Pa 49 Pa : 50 :
pa : 53 : pa 55 : pa : 56 : pa : 80 : pa : 100.
Brimingham Richard of Ballyhomuck pa : 13
Butler James of Garran Keile Pa : 15
Britten James of Killosty. Pa : 18
Butler Edward of Clare. Pa : 18 : pa : 32 Pa : 33 : Pag : 71.
Butler James of Derrilouskan pa : 37 Pa : 41 : Pa : 53 :
Pa : 59 : Pa : 60 : Pa : 64
Butler Theobald of Knockenaniny Pa : 43
Butler Richard of Ballynekill Pa : 45. Pa : 84
Brittin Meanus of Miltowne Pa : 45
Brittin Walter of the same Pa : 45.
Butler Richard of Clonbrogan pa : 49.
Butler Theobald of Bofanagh. Pa : 54.
Butler Edmond of Rathsallagh Pa : 58
Butler Edward of Widdinstowne Pa : 64. P : 89.
Butler Theobald of Derrilouskan. Pa : 64
Butler Walter of Nodstowne Pa. 69. Pa : 102 : Pa : 103.
Butler Edmond of Knockantample Pa : 74
Boyton George of Cashell Pa : 77
Butler Walter of Ballinree Pa : 78 : Pa : 96
Butler Pierce of Shanballyduff Pa : 78 : pa : 96.
Boyton Edward of Cashell. Pa : 80 : Pa : 97 :
Bourck Richard of Knockgrafond pa : 84
Butler John of Cloghbridy Pa : 85.
Butler Thomas of Carrenlea Pa : 86.
Butler Theobald of Killoskehan Pa : 86 :
Boyton Paule of Ballycleraghan pa : 87 Pa : 88.
Butler Wm. of Oughterath Pa : 91.
Butler Richard of the same Pa : 91.

B

Butler Theobald of Ardmaile Pa : 91 : pa : 94 Pa : 102
Butler Thomas of Clonbrogan Pa : 92
Butler Edmond of Boytonrath Pag : 94
Butler James of the same Pa : 94.
Butler Theobald of Carrentoburbeg Pa : 95.

C

Comyn George of Ballyvadyn Pa : 37 : pa : 50
Comyn Richard of Tullaghmaine Pa : 38 : pa : 57 :
pa : 58.
Carran Teig of Mobarnane Pa : 51.
Comyn John of Ownskiegh Pa : 66.
Conwey Patrick of Cashell Pa : 81.
Conwey George of Cashell Pa : 94.
Cantwell John of BallymckKeady pa : 104.

D

Dunboyne Lord Barron Pa : 5 : pa : 6 : Pa : 7 Pa : 11 :
Pa : 17 : Pa : 19 : pa : 29. Pa : 30 Pa : 39 : Pa : 40 :
pa : 44 : Pa : 45. Pa : 58. Pa : 73 : Pa : 87 : Pa : 88 :
Daniell Mc Wm. of Cashell : Pa : 74 :

E

Everard Nicholas of Fethard Pa : 24 : pa : 27 Pa : 28 :
pa : 29 : Pa : 30 : Pa : 32 : pa : 33 : Pa : 38 : pa : 39 :
pa : 40 : pa : 41 : Pa : 44 : Pa : 47 : Pa : 58 : pa : 60 :
Everard Sir Richard of Cloghene Pa : 75 Pa : 78 : pa : 82.
Everard Redmond of Fethard Pa : 75

¹ Civil Survey pagination.

INDEX OF IRISH PAPISTS

F

Fleming Robert of Upp Logh Kent. Pa 88
Fennell Florence of Coleagh. Pa : 98.

H

Hackett James of Milestowne Pa : 13
Hackett James of Fethard. Pa : 43.
Hackett Edmond of Calreene. Pa : 51
Hackett Phillip of Ballyherbery Pa : 54. Pa : 71.
Hennes Thomas of Fethard Pag : 62.
Hackett John of Ballyshyhan Pa : 68.
Hackett Patrick of Ballytarsny pa : 69
Hackett Patrick fz James of Kilballiherbery Pag 70.
Hackett Patrick fz James of Dually pa : 71
Haly John of Cashell Civilian Pa : 75.
Haly Richard of Cashell Pa : 75.
Hackett Patrick of Marshallstowne Pa : 78.
Hiffernan Thomas of Dogstowne Pa : 95

K

Kearny Donogh of Ballyduage Pa : 56 : pa : 74
Kearny Thomas of Cashell. Pa : 76
Kent Wm. of Akarankallan Pa : 88.
Kent Morrish of Grag Kent Pa : 89 : pa : 90.
Kearney Patrick of Cashell Pa : 98

L

Landers Adam of Rathbritt Pa : 53
Landers Pierce of the same Pa : 53.

M

Meagher William of Higginstowne Pa : 26
Mocler Jeffry of Moclerstowne Pa : 32. Pa : 62 : Pa : 65.
Pa : 67 : Pa : 73.
Mansell Theobald of Cattaganstowne Pa : 50 : Pa : 62
Mocler Redmond of Rathdrom Pa : 61
Mocler Edmond of Magonstowne pa : 65 : Pa : 66
Magrath Redmond of Thurlesbeg. pa : 76. Pa : 77.
Pa : 99 : pa : 104

N

Nettervill Patrick sonne to the Lord Nettervill Pag : 43 :

O

Ormond Earle Pa : 13. Pa : 18 : Pa : 30 : Pa : 41 : Pa : 43
Pa : 48 : Pa : 49 : Pa : 53 : Pa : 84 : Pa : 89 : Pa : 90 :
Pa : 105 : Pa : 106.

R

Roch Morrish of Kilcoñan Doctor of Phisick Pa : 14 :
Pa : 15 : Pa : 37.
Roe Phillipp of the County of Waterford. Pag : 75.
Ryan Derby of Cashell. Pag : 79.

S

Shea Robert of Upp Court Pa : 8 : pa : 14
St. John Robt of St. Johnstowne Pa : 20 : Pa : 21 :
pa : 22 : pa : 23 : pa : 26 :
St. John John of Mortelstowne, Pa : 23.
Sause Pierce of Fethard pa : 29 : Pa : 40
Sall Nicholas of Fethard pa : 34 : pa : 35.
Sall Walter of Garran. pa : 70 : p : 76 : p : 99 : p : 100
Stapleton Richard of Leinstowne pa : 73 : pa : 74 :
Stapleton Edmond of GortmcEllis pa : 77.
Sall James of Moeldrom Pa : 79.
Sall Beñet of Cashell. Pa : 86 : p. 87 : pa : 92
Stapleton Thomas of Kilnestieny Pa : 94

T

Tobyn Thomas of Kilnagranagh Pa : 7 : Pa 13.

V

Vyn Thomas of Fethard. Pa : 39

W

Wall Richard of Rath Kiény Pa : 26.
White Henry of Cloemell Alderman Pa : 33 :
White Pierce of Russelstowne pa : 88.

INDEX¹ OF TOWNES NAMES

A

Acaran Draky Pa : 65
 Akarankirky Pa : 66
 Aghnacofman Pa : 69
 Aby St. Dominick Pa : 81
 Aby Frances. Pag : 81
 Acaranchullan Pag : 88
 Ardmayle. Pag. 102.

B

Ballynenane Pa : 7
 Ballylosky Pa : 10
 Baneuickshane Pa : 13
 Ballyhomack. Pa : 13.
 Ballyvadlea Pa : 14.
 Ballynard Pa 15.
 Banogstowne Pa : 32.
 Burdenscolpe Pa : 32
 Barrettsgrang Pa : 35.
 Ballyntample pa : 39
 Ballybought Pa : 40.
 Ballyvaddy Pa : 40.
 Ballyvadine Pa : 50.
 Boffa Nagh Pa : 54.
 Ballyduagh Pa : 57.
 Barrettstowne Pa : 60.
 Breccagh Pa : 60
 Ballynattin Pa : 66.
 Ballyshyhane Pa : 68.
 Ballytarsny Hacket. Pa : 69.
 Ballyowen Pag : 70 : pa 100
 Ballyherbery Pag : 71.
 Ballydwile Pa : 73
 Ballyfowlowmore Pa : 74.
 Ballycoffusk Pa : 75.
 Banadrilly Pa : 76

B

Ballyknock Pa : 76.
 Ballynree Pa : 78 : Pa : 96.
 Brickyne Pa : 80.
 Bally Gerald Pa : 88 :
 Bandahoge Pa : 90.
 Boytonrath Pa : 94.
 Ballytarsny Mckeorish—Pa : 9
 Ballynoefohorum Pa : 98.
 Ballycally Pa : 106.

C

Corbally Pa : 6
 Clon Ihea Pa : 8.
 Clon Ikeany Pa : 10.
 Cloghiteany Pa : 11.
 Clorane Pag : 14
 Clare Pa : 18
 Cappadroma Pa : 18.

¹ Civil Survey pagination:

Culeagh Pa : 22.
 Crompscolp Pa : 30
 Castle Higgins Pa : 34
 Crossard Pag : 35.
 Carrigenbrenock pa : 38
 Cullenuire Pa : 38.
 Coolmore Pa : 38 :
 Curraghscarty Pa : 40
 Condonstowne Pa : 41.
 Coolemonene Pa : 41 pa : 58 :
 Cloghnecody Pa : 43.
 Corbally Pag : 44.
 Carrigeenesharragh Pa : 44
 Clonbrogan Pag : 49
 Carraghtarsny Pa : 49 :
 Curraghcormuck Pa : 50.
 Calreene Pa : 51
 Cahiraghbane Pa : 51
 Collman : Pa : 62.

C

Castle Black Pa : 73
 Classylahir Pa : 73
 Clonmore Pa : 76 : Pa : 103 :
 Cloghbrydy Pa : 85
 Carrenlea Pa : 86.
 Carrentobburbeg Pa : 86.
 Carrentobburmore Pa : 86.
 Carrigenenaviagh Pa : 87.
 Caddlestowne Pag : 89.
 Chamberlinstowne Pag : 92
 Castlemoyle Pa : 102.

D

Drangan Mannor Pa : 5 :
 Derrilouskan : Pa : 37.
 Dromdile. P. 44.
 Dwally Pag. 71.
 Doggstowne Pa : 95.

E

Everards Grange Pa : 29.
 Erry Pag 99

F

Farrenshea Pa : 29.
 Fryarsgrange Pa : 34.
 Farrenmabine, Pa : 40.
 Fowclestowne Pa : 50.
 Farrenleyny Pa : 86.
 Farrenecriedory Pa 87.
 Farrenwhitteagh Pag: 92.

INDEX OF TOWNES NAMES

G

Gortnapissy Pa : 14.
 Garrankeile Pa : 15.
 Grangebege Pa : 17.
 Graggbarry Pa : 24.
 Grageleuan Pa : 37.
 Garriduff Pa : 40
 Grange St John Babtist. Pa : 43.
 Garristockuduny Pa : 49.
 Garrandraky Pa : 64
 Garranevisty Pa : 66.
 Garrane Pa : 70.
 Garrandryny Pa : 74.
 Georgeland Pa : 75.
 Gort McEllis Pa : 77.
 Grage Kent. Pa : 89.
 Garritibbott Pa : 90.
 Garranahally Pa : 99.
 Graigemore Pag : 99.
 Grellagh Pa : 100.
 Geale Pa. 104
 Graignoe Pa. 105
 Glanbane Pa : 105

H

Higginstowne Pa : 26
 Heathestowne als Ballinree Pa : 69
 Hoareaby Pag : 80

J.

Josiustowne Pag. 46

K.

Knocknacappull Pag : 6
 Knockurragh Pa : 6
 Kiltainan Manor Pa : 17
 Killosty Pa : 18

K

Kilkenny St. John Pag : 21
 Kilbridy Pag : 23.
 Knockelly Pa : 27. Pa : 28 :
 Kilnemiad Pag 29.
 Killoragh Pag. 29.
 Kilmocley Pag. 33.
 Kilckockan Pa : 39.
 Kil Edmond Pa : 43.
 Killerke Pa : 47.
 Knockmoclery Pa : 50.
 Kilcoñell Pa : 53
 Kiltallagh Pa : 53.
 Kylbragh Pa : 58.
 Kilballyherbery pa : 70
 Knockantample Pa : 74

Kilballyfowlow Pa : 75
 Kilscoubine Pa : 75
 Kilstafford Pa : 79.
 Knockgraffond Pa : 84.
 Knockannaviagh Pa : 87
 Killinenastieny Pag : 94

L

Lehalfe Colpe. Pag. 17.
 Lismoynane. Pag. 21.
 Lakanadraky Pag. 65
 Leinstowne Pa : 74
 Lower Logh Kent Pa : 88
 Lackengassy Pa : 89.

M

Mogowry Pa : 10
 Millstowne Pa : 13
 Milltowne St. John Pa : 23
 Mortelstowne Pa : 23
 Milltowne Pag 45
 Mogorban Pa : 48.
 Mobarnane Pa : 51.
 Moclerstowne Pa : 62
 Mooretownkirk Pa : 64.
 Magonstowne Pa : 65.
 Milltownebeg Pa : 67.
 Miltownemore Pa : 67.
 Marshallstowne Pa : 78
 Moeldrom Pag. 79.

N

Newtowne Pag : 7.
 Noklerskill Pa : 50.
 Newtowne. Pag. 77.
 Nodstowne Pag. 102.
 Newchurch Pag. 94

O

Owmskiegh Pa : 66
 Oughterath Pa : 91.

P

Priestowne Pag. 6.
 Pepperdstowne Pa. 26

INDEX OF TOWNES NAMES

Q

Quatercrosse Pag : 33

R

Rath Kent Pag : 19.
Rath Kieny Pa : 26
Rubbucksland pa : 33

R

Rathfian Pag : 39.
Rathcoole Pa : 40.
Rathvyn Pa : 41.
Rathbritt Pa : 53.
Raylstowne Pa : 55.
Rathmcarty Pag : 58.
Rathsallagh Pa : 58
Rathdrom Pag. 61.
Rathin Landers Pag. 64.
Rathbrowne Pag. 73.
Rathdangen Pag. 76.
Rath Cowen. Pa : 78.
Rathnimiagh Pa : 80.
Rathlogh Pa : 105

S

St. Johnstowne Manor Pa : 20.
Sleinstowne Pa : 39
Saucestowne Pa : 40.
Sladaghbegg Pa : 44
Stephanstowne Pa : 56.
Swyneon Pag. 69.
Stephanstownemore Pa : 82.
Shanballyduffe Pa : 96.
Salls Grangbegg. Pag : 99.
Salls qter Pag 104

T

Tullaghossane Pa : 14.
Tullaghmainaine pa : 57.
Thurlesbeg Pa : 77.
Tobburydory Pa : 105

U.

Upper Logh Kent Pa : 88

W.

Windmill Pag : 79
Widdingstowne Pa : 89.

INDEX OF OBSERVATIONS

A

Abey Ruines at Horeaby Pa : 80

C

Castle at Drangan in repair & a } Pa : 5.
Castle Butt Thatcht }
Castle Broken at Ballylosky : Pa : 10.
Castle at Ballynard & Barbicon. pa : 15.
Castle two at Kilteinan & Bawne pa : 17
Castle at Grangebeg. Pag : 17.
Castle at Killosty Pag : 18.
Castle & bawne at St. Johnstowne. pa : 20
Castle at Mortelstowne out of repaire p : 23
Castle at Rath Kieny Pa : 26
Castle & bawne at Knockelly Pa : 28
Castle stump at Cromps colpe pa : 30.
Castle at Derrilouskan Pag. 37.
Castle at Carrigeenbrenock pa. 38.
Castle old at Sleinstowne Pa : 39.
Castle at Kilknockan Pag : 39.
Castle at Rathcoole Pa : 40.
Castle & old bawne at St. Jon. babtist grang. pa : 43.

Castle Walls at Cloghnecody Pa : 43.
Castle broken at Killerke Pa : 47.
Castle out of repaire at Clonbrogan pa : 49
Castle out of repaire at Ballyvadin pa : 50
Castle out of repaire at Mobarnan pa : 51.
Castle & bawne at Kilcoñell pag. 53.
Castle at Tullaghmaine Pag. 57.
Castle broken at Rathm'carty pa : 58.
Castle out of repaire at Barrettstowne pa : 60.
Castle Walls at Rathdrom. Pag : 61.
Castle & bawne at Moclerstowne Pa : 62.
Castle ruins at Magonstowne pa : 65.
Castle at Owneskiegh Pa : 66
Castle ruined at Swyneon pa : 69.
Castle & bawne at Ballytarsnyhacket pa : 69
Castle at Ballydwyle Pag : 73.
Castle at Leinstowne Pag : 74

C

Castle at GortmcEllis Pag. 77.
Castle & bawne at Thurlesbeg Pag : 77
Castle & bawne at Cakinlea Pa : 86
Castle stump at Upp Logh Kent Pa : 88

INDEX OF OBSERVATIONS

Castle at Widdingstowne Pag : 89.
 Castle broken at Grage Kent Pag : 89.
 Castle broken at Boytonrath Pag : 94.
 Castle & bawne at Shanballiduf. Pag : 96
 Castle & bawne at Ballytarsnymckeoris pa : 97
 Castle stumpe at Grangmore Pag : 99
 Castle at Ballyowen Pa : 100.
 Castle at Ardmayle Pa : 102
 Castle Walls at Nodstowne pa : 102.
 Castle at Castlemoyle Pag : 102.
 Castle out of repaire at Geale pa : 104.
 Cabbins some at Pierstowne Pag : 6.
 Cabins some at Newtowne pag : 7.
 Cabins some at Ballynenane pa : 7
 Cabbins few at Clon Ihea. Pa : 8
 Cabbins some at Mogowry Pa : 10.
 Cabins some at Ballylosky Pa : 10
 Cabins few at Milestowne Pa : 13.
 Cabins two at Ballyhomuck Pa : 13.
 Cabins some at Ballyvadlea Pa : 14
 Cabins two at Garrankeile Pa : 15.
 Cabins few at Ballynard Pa : 15
 Cabins many at Grangbeg Pa : 17
 Cabins few at Lehalfecolp Pa : 17.
 Cabins few at Killosty Pa : 18.
 Cabins some at St. Johnstowne Pa : 20.
 Cabins few at Lismoynan Pa : 21.
 Cabins one at Kilkenny St. John Pa : 21.
 Cabins some at Culieagh Pa : 22.
 Cabins six at Miltowne St. John Pa : 23.
 Cabins six at Kilbridy Pag : 23
 Cabins few at Mortelstowne Pa : 23.
 Cabins some at Lismortagh Pa : 24
 Cabins few at Pepperstowne Pa : 26.
 Cabins twelve at Rath Kieny Pa : 26.
 Cabins few at Knockelly Pag : 20.
 Cabins few at Keilnaminiad. pa : 29.
 Cabins few at Burdenscolpe. Pa : 32
 Cabins few at Rubbucksland Pa : 33
 Cabbins some at Quarter Crosse Pa : 33
 Cabins few at Barrettsgrange Pa : 35.
 Cabins twenty at Derrilouskane Pa : 37
 Cabin one at Carrigeenebrenock Pa : 38
 Cabins few at Coolemore Pag : 38
 Cabins few at Sleinstowne Pag : 39
 Cabins few at KilKnokane Pag : 39.
 Cabins few at Ballintample Pa : 39
 Cabins few at Sawcestowne Pa : 40
 Cabins severall at Rathcoole Pa : 40
 Cabins few at Carrigenesheragh Pa : 44
 Cabins some at Miltowne Pa : 45
 Cabbins few at Josiustowne Pa : 46.
 Cabins few at Mogorban Pa : 48.
 Cabins few at Clonbrogan Pag : 49.
 Cabins few at Garristockuduny Pa : 49
 Cabins some at Curraghtarsny Pa : 49.
 Cabins severall at Ballyvadine pa : 50
 Cabins some at Mobarnane Pa : 51.
 Cabins few at Kilconell Pa : 53.
 Cabbins few at Kiltallagh Pa : 53
 Cabins few at Rathbritt Pag. 53
 Cabins few at Bofanagh Pa : 54
 Cabins few at Ballyduagh Pa : 56
 Cabins fower at Stephanstowne Pa : 56

Cabins severall at Tullaghmaine Pa : 57
 Cabins severall at Rath mcCarty Pa : 58.
 Cabins some at Rathsallagh Pa : 58
 Cabins few at Barretstowne Pa : 60.
 Cabins some at Rathdrom Pa : 61.
 Cabins severall at Moclerstowne Pa : 62
 Cabins severall at Ballynatten Pa : 66
 Cabins some at Ownskiegh Pag : 66
 Cabins severall at Ballyshyhan pa : 68.
 Cabins severall at Ballytarsny Pa : 69
 Cabins some at Ballyherbery Pa : 71.
 Cabins twelve at Ballydwile Pa : 73.
 Cabbins six at Leinstowne Pa : 74
 Cabins five at Kilballyfowlow Pa : 75
 Cabins six at Kilscoubine Pa : 75.
 Cabins six at GortmcEllis Pa : 77.
 Cabins twelve at Thurlesbeg Pa : 77.
 Cabins six at Marshialstowne Pa : 78.
 Cabins seaven at Ballinree Pa : 78.
 Cabins severall at Windmill Pa : 79
 Cabins six at Hoareaby Pa : 80
 Cabins twelve at Dominicksaby Pa : 81.
 Cabins severall at Cloghbridy Pa : 85
 Cabins few at Farrenleyny Pa : 86.
 Cabins few at Carrigeeneviegh Pa : 87
 Cabbins some at Knockanaviagh Pa : 87
 Cabins few at Upp Logh Kent. Pa : 88
 Cabins few at Acarancallan Pa : 88.
 Cabins few at Caddlestowne Pa : 89.
 Cabins few at Widdingstowne Pa : 89.
 Cabins some at Grage Kent Pa : 89
 Cabins few at Garritibott Pa : 90.
 Cabins some at Chamberlinstowne Pa : 92.
 Cabins few at Boytonrath Pa : 94.
 Cabins severall at Newchurch Pa : 94.
 Cabins some at Dogstowne Pa : 95
 Cabins severall at Shanballyduf Pa : 96.
 Cabins at Ballynree Pag : 96
 Cabins severall at Ballytarsnymckeoris Pa : 97.
 Cabins some at Salls Grangbeg Pa : 99
 Cabins some at Ballyowen Pa : 100.
 Cabins few at Grellagh Pa : 100
 Cabins severall at Ardmayle Pa : 102.
 Cabins severall at Nodstowne Pa : 102
 Cabins few at Castlemoyle Pa : 102
 Cabins few at Clonmore Pa : 103
 Cabins few at Gragnoe Pa : 105.

H. S

House slate at Drangan Pa : 5
 Houses two at Kilteneane Pa : 17
 House at Clare Pag. 18.
 House at Knockelly Pag : 28.
 Houses two at Derrilouskan Pa : 37
 House Walls at Sleinstowne Pa : 39
 House at Ballintample Pag : 39.
 House Walls at Kilcoñell Pag : 53
 House & Bawne at Wind Mill Pa : 79
 House Ruine three at Horeaby Pa : 80
 House at Shanballiduffe Pag : 96.
 House at Ardmayle Pag : 102.

INDEX OF OBSERVATIONS

H : T

Houses thatcht decaying at Drangan pa 5
 Houses some at Ballynenan Pa : 7
 House one at Ballynard Pa : 15
 Houses one at St. Johnstowne Pa : 20
 house one at Culeagh Pa : 22
 house one at Lismortagh Pag : 24
 House one at Rath Kieny Pa : 26
 House one at Coolemore Pa : 38.
 House one at Saucestowne Pa : 40
 House at Rathcoole Pa : 40
 House at Mogorbane Pa : 48
 Houses two at Ballyvadin Pa : 50.
 House at Kiltallagh Pa : 53
 House at Ballydwagh Pag : 56.
 House at Tullaghmaine Pag : 57
 Houses two at Rathmcarty Pa : 58
 House at Magonstowne Pa : 65
 House at Ballyshyhane Pa : 68
 House at Kilscombine Pa : 75
 House at Ballinree Pa : 78.
 House ruined at Dominicks Aby pa : 81
 House at Cloghbridy Pag : 85
 House at Carrenlea Pa : 86
 house at Farrenley Pa : 86
 House at Carrigeneviegh Pa : 87

H : T :

House at Oughterath Pag : 91
 House at Boytonrath Pag : 94
 House at Ballytarsnymckeorish pa : 97
 House at Nodstowne Pag : 102

M

Mill Greist at Drangan Pa : 5
 Mill at Ballylosky Pa : 10
 Mill at Kilmocley Pa : 33
 Mills at Quartercrosse two Pa : 33.
 Mill at Derriloskan Pa : 37
 Mill Wind at Tullaghmaine Pa : 57
 Mill Wind Ruined at Magonstowne Pa : 65.
 Mills Two at Cloghbridy Pa : 85.
 Mill at Carrenlea Pa : 86.
 Mills two at Widdinstowne Pa : 89
 Mill at Boytonrath Pa : 94.
 Mill at Sallsgrangbeg Pa : 99
 Mill at Clonmore Pa : 103.

W

Weire at Graignoe &c Pa : 105.

A true copy,

M. J. McENERY,

8th July, 1907.



COM. TIPPERARIE. *f*

The Barony of IFFAY & OFFAY

Conteyneing the severall Parishes vizt.

THE PARISHES OF	}	CARRICKE	CARRICK
		NEWTOWNLENAN PART ¹	NEWTOWNLENAN
		KYLMURRY	KYLMURRY
		KYLRUSH ²	KYLRUSH
		KYLSHYLAN	KYLSHYLAN
		TAMPLEETHNY	TEMPLEETHNY
		KILLOLUAN	KILLOLVAN
		KYLGRANT	KYLGRANT
		CLONMELL PART ³	CLONMELL
		RATHRONAN	RATHRONAN
		LISRONAAH	LYSKRONAAH
		DONAGHMORE	DONAGHMORE
		KYLTEGAN } UNITED	KYLTEGANE }
		NEWCHAPPLE	NEWCHAPPLE
		INISLONAGHTY	INISHLEONAGHTY
		BALLYCLERAGHAN PART ⁴	BALLYCLERAGHAN
		DERAGRATH	DERAGRATH
		MORTELLSTOWNE	MORTLETOWN
		TULLOEMEALANE	TULLEALLANE
		MULLAGH	MULLAGH
		NEWCASTLE	NEWCASTLE
		BALLYBECAN	BALLYBECANE
		NEDDANS	NEDDANS
		ARDFYNAN	ARDFYNANE
		ROCHESTOWNE	ROCHESTOWNE
		CAHIR	CAHIR
WHITECHURCH	WHITECHURCH		
TUBBRUDD	TUBRID		
TULLAGHORTANE	TULLAGHORTANE		
SHANRAGHEN	SHANRAGHEN.		

¹ Remainder of parish in barony of Slievardagh and Compsy.
² This should be Kylkash.
³ And see Civil Survey of the town of Clonmel following this barony.
⁴ Remainder of parish in barony of Middlethird.

At a Court of Survey held at Clonmell in the County of Tipperary for the Barony of Iffay and Offay the 21th day of february 1654 before Charles Blount, John Booker, and Henry Paris Esqrs. Comrs. appointed and authorized by Comission from the right honorble the late Comrs. of the Comon-wealth of England for the affaires of Ireland for houlding of Courts of Survey in the sd County of Tipperary by the Oathes of good and lawfull men of the sd Barony of Iffay and Offay, whose names are heereunder written (vizt.)

JOHN MANDEVILE of Ballyglissin Esqr.

THOMAS CORR of Tobburhany gent.,

MORGAN LONNERGAN of Ballylomasny gt.

HUGH NEALE of Ballyneale Esqr.

ULLICK BOURK of Ardfynan.

PATRICK COMERFORD of Patricks-Chapple gent.

EUSTACE ENGLISH of Grang farmor.

TEIG ô BRYEN of Abynelewnaght yeoman

DERBY ô CLEARY of Killetin gent

JOHN PRENDERGAST of Burgesland

JAMES MACKIN of Loghlochry

JOHN NEALE of Bealladerry gent.

JOHN HOGANE of Mageonstowne

THE MEARES AND BOUNDS of the Baroney of
Iffay and Offay at large described with
the nature of the soyle and what
else is remarkable or observable
therin

pa: 1

And first at the falling of the River of Lennane into the River of Shewer on the East, and from thence upp along the said River of Shewir to the Citty of Clonmell bounded by the Barony of Uppthird in the County of Waterford, and from thence along the said River of Shewer to the lands of Knocklofty, and thence along the said River of Shewer to the fall of the River of Nyre therein, from thence along the said River of Nyre to the fall of the Brooke of Cullinagh thenrein, and from thence along the said Brooke to a hill called Knockshanty and downe by another Brooke wch. runneth betwene this Barony and the ancient Village of Corrydowne in the Barony of Deaces and County of Waterford bounded all this way from Clonmell on the South and ptly on the East with the Barony of Glaunyheiry in the County of Waterford and from thence westward thorough the Mountaines of Meollmore, Cruoghane, and Knockduffe to the topp of the Mountaine called Knockmeoldowny and from thence thorough Hills to a heape
1. of stones called Leaghtasny, and from thence thorough a Mountaine called ffaylvuckydoty to the topp thereof, and from thence thorough Hills to a Mountaine called the three Downes, and from thence thorough the glynn called Munnykeile to the falling of the River of Glandoyne into the River of Arglynn bounded on the South by the Baronies of Deaces and Coshmore and Coshbride in the County of Waterford, And from the said River of Arglynn on the West upp along the same to the Bogg of ffeaduffe, from thence by a Brooke rising out of the said Bogg called Glanduffe to the Brooke called Madynalaghagh, from thence thorough a bogg to a ditch called Cleyduffe, and from thence by a ditch to the Brooke called Glancurry, bounded all this way on the West from the said River of Arglynn with the Barony of Condons and Clangibbon in the County of Corcke, from thence along the Brooke of Glancurry aforesaid to the topp of the mountaine called Galtymore bounded still on the West with the Barony of Costlea in the County of Limericke from thence thorough the Mountaine called Slievgrott to the glynn called ffeaneduffe from thence further thorough the sd Mountaine

of Slievgrott to a Glynn called Glaunygarry, from thence further thorough the topp of the aforesaid Mountaine by the Glynnns of Glaunygarry, Glaunary, Glanbuollynyhenihy and Barne-nagihy to a hill called Tullanebane, from thence downe along the said Mountaine to a greene way to the heighway from Cahyr to Bealladrohid called

pa: 2

Bellaghnaglogh and by the said way and a ditch called Cleynateorin to the meeting thereof with the River of Shewer bounded all the way from the topp of Galtymore aforesaid with the Barony of ClanWilliam in the County of Tipprary on the North from thence downe by the said River of Shewer to the fall of the Brooke rising from the well called Tobburnaglory from thence upp the said Brooke to the field called Banefieris pcell of Cloghbrydy, and round about the said field exclusive to the ffoord uppon the lands of Cloghbridy aforesaid and the Brooke called Aghdrohidnagour, from thence upp along the said Brooke to the ditch lying on the North of the Towne of Kedragh called Cleynateoren, from thence by the said ditch to an old Danes ffort called Rathlickagh, from thence by a ditch called Trynsynagawle to a Moore called Moneteanfowny, from thence to a bush called Skaghnamoneteane, from thence by a narrow greene way to a poole called Poulmucky, from thence by the heigh way from Ballycleraghane to Cahyr to the Lake called Loghtykearagh, from thence by a ditch to the ffoord called Agh-Cashell on the North of Ballycleraghane aforesaid, from thence by a ditch to the bush called Skaghnalackin-owny, from thence to the gutter of Moyle, and along the said gutter to the ffoord called Beallnadrinagh uppon the River of Annor, bounded still on the North with the Barony of 2. Middlethird in the County of Tipprary all the way from the meetinge of the ditch aforesaid mentioned called Cleynateoren meeting with the River of Shewer And from the said ffoord by a shrubby ditch to the lands of Lisnadobrid wch. leads Northward to the wood of Killevally in the Barony of Middlethird aforesaid and thorough the said wood to a great heap of Earth and stones

called Shyfyne upon the topp of the Mountaine of Slievnaman and from thence thorough the said Mountaine of Slievnaman to the head-spring of the River of Lennan upon the lands of Brenarmore, and from thence along the said River of Lennan to the lands of Ballygowne wch. divides this barony from the Terrytory of Compsy and Slydeely, and from Ballygowne aforesaid by a ditch to a rath called Rathnadridierny upon the lands of Tullaghea bounded by the lands of Gurranegibbon in the Terrytory of Slydeely in the North, and from thence by the floord of Glanbour to the lands of Garryduffe bounded by the lands of Atty-James in the aforesaid Terrytory, and from thence by a hill called Knockleytrim to the lands of Aghenny bounded by the lands of Curryheene in the said Territory of Slydeely on the North and thence to a floord betweene Aghenny and Killmcoliver upon the River of Lennan, and thence along the said River of Lennan to its falling into the River of Shewer where wee first begunn.

Note that within this circumference of this Barony is the Towne of Clonmell with the Burgage lands within the Lyberties thereof The Meares and Bounds whereof distinct from the lands of this barony are sett forth by themselves in the Booke of Survey of that Towne and lands as alsoe the Towne and burgage lands of Carrickny-Shewer being a Corporation distinct from the Barony.¹

This Barony consists of one hundred twenty and six colps of land.

pa. 3.

In this Barony are the Castles following (vizt.) The Castle of Clogheene als Everards Castle the walls onely standing, the castle of Ballyboy the walls standing, the castle of Reighill lately repayred, the castle called Gracecastle lately repaired, the castle of Gormanstowne the walls onely standing, the castle of Gortychillen, the walls onely standing, the castle of Kildunogy the walls onely standing, the castle of Curraghnamunny the walls onely standing, the castle of ffreghans the walls onely standing, the castle of New Castle the walls onely standing, the castle of Curraghclony the walls onely standing, the stone house of Ruskagh the stump of the castle of Ballydrenane the walls onely standing, the

stone house of Killcomanbegg, the Castle of CahyrAby the walls onely standing with the walls of the Abby, the castle of Cahyr, the stump of a castle of Lissevae, the castle of Rochestowne, the walls onely standing, the stone house of Garranvelly not finished, the castle of Ardfynane, the Short-Castle of Ardfynane, the castle called Castlekeale the walls onely standing, the castle of Cloghnycodey, the castle of Ballyndonny unroofed, the castle of Carrigtearhy, the castle of Knocklofty the walls onely standing, the castle of Nickolstowne, the castle of Lowerderagrath the walls onely standing, the two castles of Loughlochry the walls standing, the castle of Kedragh wanting repaire, the Short Castle of Mortlestowne, the castle of Moorestowne, the Black Castle of Moorestowne, the castle of Mullagheoney, the little castle of Ballycleraghane, the castle of Knocknanamy, the castle of Lishronagh, the castle of Rathronane the walls onely standing, the castle of Mylerstowne, the castles walls onely standing the Castle of Powerstowne demolished, the castle of Newtowne Annor., the castle of Ballyglissen, the castle of Poulkerry lately repaired, the castle of Ballyneale, the castle of Ballydyne, the castle and house of Killcash the walls onely standing, the castle of Ardcollum, the stone house of Mageonstowne unroofed, the stone house of Cregg.

This Barony hath much mountaine in it (some of it barren) at least the seaventh part thereof especially in the West, the rest of it being good pasture and arable pt thereof being much interlaced with underwoods in the East and West pts of the Barony where there is some good Tymber

The are severall Riveletts and Brookes rising in and runing thorough the Barony And on the South side thereof it is bounded by the River of Shuire runing by it for fiveteene myls, upon which River stands the Bridge of Ardfynane, the Bridge of Cahyr, and the Bridge of Clonmell.

In the said River stands the Castle and house of Cahyr, On the Rivers side are the castles following (vizt.) the Castle of Ballydyne, the castle of Poulkerry, the castle of Knocklofty, the castle of Carrigtearhy, New Castle, the castle of Ardfynane, the castle of Rochestowne, the castle of Ballydrenane, the stone house of Garranvelly, and the stone house of Killcomanbegg.

¹ The Civil Survey of the town of Clonmel appears after this barony ; there is no Civil Survey, however, in the Quit Rent Office collection, for the town of Carrick-on-Suir.

The Parrish of Carricke

THE MEARES AND BOUNDS of the said Parrish at large sett forth with the severall Townships and Parcels of land therein conteyned and the Tythes of the said Parrish.

And first at the River of Lennan on the East thorough a Moore called Monyvanny to the River of Shewer and along the said River on the South to the lands of Bealladerry bounded by the lands of Ardcollum on the West, and from thence by a ditch called Cleynamourow to the lands of Bolgan bounded by the lands of Ballynagranagh on the North, and from thence by a heigh-way to the River of Lennan where wee first begunn.

Parrish lying and being within this Barony two pts of the Tythes whereof are Impropriat and was held by the Earle of Corcke by letters Pattents from the Crowne (as wee are informed) the said two parts of the Tythes being a psonage and the other 3d. pt a Viccarage.

The Tythes great and smale of } £ s. d.
the whole Parish was worth in } 025 : 00 : 00 3.
the yeare 1640 the sume of }

The said Parrish containeing the severall colpes of Lands underwritten (vizt.) the halfe colpe of Mononodowhy, the 3 third pts of a colpe of Ballyderry and Banegeragh, In all one colpe and one third pt of a colpe.

Proprietors names in the yeare 1640	Denomination of lands.	Number of plantation acres by estimat.	Lands pfitable and the quantity of it	Lands unprofitable and the quantity of it	Value of the whole and each of the said lands.
The Earle of Ormond	Mononodowhy halfe a colpe	A. R. P. 200 : 00 : 00	Arable 140 : 00 : 0 wood 060 : 00 : 0	A. R. P. 000 : 00 : 00	£ s. d. 020 : 00 : 00
<p>The said lands are bounded on the East by the lands of the Towne of Carricke in the Parrish of Carricke on the West by the lands of Ballyderry and Banagearah in this Parrish, on the North with the lands of Mullagh in the Parrish of Killmurry, and on the South with the River of Shewer. The said Earle of Ormond Proprietor. of the said lands in fee by descent from his ancestors.</p> <p>There are noe houses or Improvnts. upon the said lands at present. This land is Carricke Parcke.</p>					

THE PARRISH OF CARRICKE

Proprietors names in the yeare 1640	Denomination of Lands	Number of plantation acres by estimat.	Lands pfitable and the quantity of it	Lands unprofitable and ye. quantity of it	Value of ye. whole and each of the said lands
The Earle of Ormond	Ballyderry and Banagearah three third pts of a colpe	A. R. P. 300 : 00 : 00	all arable 300 : 00 : 0	A. R. P. 000 : 00 : 00	£ s. d. 040 : 00 : 0
<p>The said lands are bounded on the East by the lands of Mononodowhy in this Parrish, on the West by the lands of Ardcollum in the Parrish of Killmurry, on the North with the lands of Mullagh in the said Parrish of Killmurry, and on the South wth. the River Shewer.</p> <p>The said Earle of Ormond Proprietor. of the said lands in fee by descent from his ancestors. Upon the said lands stands a few thatcht cabbins.</p>					
The Totall	The sume of all the lands in this Parish.	Number of plantn. acres by estimat. A : 500 :	Quantity pfitable. A : 500 :	Quantity unprofitable = = =	Value of all the sd lands. £ 60 :

3

Part of the Parrish of Newtownelennan

THE MEARES AND BOUNDS of the said
Part Parrish at large sett forth with
the severall Townshipps and
Parcells of land therein conteyned
And the Tythes of the said
Part Parrish

PART OF THE PARISH OF NEWTOWNELENNAN.

pa. 6.

And the first from the River of Lennan on the East to the lands of Cregg bounded with the lands of Carricke in the Parrish of Carricke on the South, and from thence thorough a Hill called Rathbrogane to the lands of Richardstowne bounded by the lands of Carricke aforesaid, and from thence by a ditch to the lands of Ballynagranagh bounded with the lands of Mononodowhy in the Parrish of Carricke and from thence by a ditch called Clynrush to the lands of Maynstowne bounded by the lands of ffyglasse in the Parrish of Killmurry on the West, and from thence by a ditch called Clycloghvustily to the lands of Ballynorry bounded by the lands of Mockrerhy in the Parrish of Killmurry on the North, and from thence by a ditch called Cleynarahyrdey to the River of Lennane where wee first begunn.

The said Part Parrish of Newtownelennan lying and being in this Barony (the other part thereof extending to the Barony of Slievardagh and Compsy) two parts of the Tythes whereof is Impropriat and held by one Mathew Graunt of Waterford by lettrs Pattents from the Crowne (as wee are informed) the said two parts of the Tythes being a psonage and the other third a Viccarage.

4.

The Tythes great and smale of) £ s : d
the sd Parrish was worth in the) 030 : 00 : 00
yeare 1640 the sume of)

In the said Parrish is one plan-)
tation accree of Mansland vallued) 001 : 00 : 00
in the yeare 1640 the sume of)

The said accree being scituated on the East side of the Church of Newtownelennan and is fenced about with a ditch being in the colpe of Newtownelennan.

The said Parrish containeing the severall colpes underwritten (vizt.) The colpe of Newtownelennan, the colpe and three colpe-acres of Cregge, the colpe of Ballynory, the fourth part colpe of Richardstowne and one colpe-acre, the 4th pt colpe and one colpe accree of Maynstowne, the fourth part colpe of Aghenny, the halfe colpe of Ballynagranagh, and the fourth part colpe of Cloghvustilly, and ye. six colpe accers of Garriduffe.

In all 4 colps and a halfe and seaven colpe accre.

In the said Parrish is the stone house of Cregge untenanted.

PART OF THE PARISH OF NEWTOWNE-LENNAN

pa. 7

Proprietors in 1640	Denominaçon of lands	Number of Plantn. acres by estimat.	Lands pfitable and ye. quantity	Lands unprofitable	Value of ye whole and each of the sd lands	
Richard Butler of Kilkash Esq Irish Papist	Netownelennane one colpe.	A : 400 = 00 = 0	Arable	A : 274 : 00 : 0	A : 000 : 00 : 00	£ 040 : 00 : 0
			Meadow	004 : 00 : 0		
			Mountain wood	120 : 00 : 0 002 : 00 : 0		

4.

The sd colpe is bounded on the East with the River of Lennane On the West by the lands of Cloghvustilly On the North by the lands of Aghenny & on the South by the lands of Cregg all in this pish. The sd Richard Butler pprietor. of the sd lands in fee by grant from his father Thomas Lord Viscount of Thurles as wee are informed. Uppon the sd lands stands some few thatcht houses and a little Church unroofed.

Richard Butler of Kilkash Esq Irish Papist	Cregg one colpe and three colp = acres	A 460 = 00 = 0	Arable Meadow	A : 450 = 00 = 0 010 = 00 = 0	A : 000 : 00 : 0	£ 060 = 00 = 0
<p>The sd lands are bounded on the East with the River of Lennane on ye. West by the lands of Ballynorry On the North by the lands of Newtownelennan And on the South by the lands of Richardstowne all in this pish</p>		<p>The sd Richard Butler pprietor. of the sd lands in fee by grant from his father as wee are informed. Upon the sd lands stands a stone house and a mill wanting repaire</p>				
Richard Butler of Kilkash Esq Irish Papist	Ballynorry one colpe	A 450 = 00 = 0	Arable Meadow Mountain Wood & under-wood	A 168 = 00 = 0 004 = 00 = 0 160 = 00 = 0 118 : 00 = 0	000 = 00 =	£ 040 = 00 = 0
<p>The sd colpe is bounded on the East with the lands of Newtownelennan in this pish on the West with the lands of Curraghdobbyn in the pish of Kilmurry on the north with the lands of Garryduff in the Territory of Slievdeely And on the South with the lands of Richards-towne in this pish</p>		<p>The sd Richard Butler pprietor. of the sd colpe of Ballynorry by grant from his father as wee are informed Uppon the sd colpe are few thatcht cabbins</p>				

pa. 8.

PART OF THE PARISH OF NEWTOWNELENNAN.

Proprietors. names in the year 1640	Denominaçon of Lands	Number of plantn. acres by estimat.	Lands pfitable and the quantity	Lands unpfitable	Value of the whole and each of the sd lands	
5. John Butler of Richardstowne Gent Dominick Lynch of Waterford Mercht Irish Papists.	Richardstowne one qrtr of a Colp & one Colp acre.	A 120 : 00 : 0	all arable	A : 120 = 00 = 00	A 000 = 00 = 0	£ 010 : 00 = 0
<p>The sd lands of Richardstowne are bounded on the East and South with the lands of Carrick in the pish of Carrick. On the West with the lands of Maynstowne And on the North with the lands of Ballynorry both in this pish. The sd John Butler and Dominick Lynch pprietors.</p>		<p>of the sd lands of Richardstowne in fee by purchase from Thomas Londy about three yeares before the Rebellion. Uppon the sd lands stands a good thatcht house & some cabbins, & a corn-mill upon a Brooke called Tobressy.</p>				

John Neale of Carrick gent Irish Papist	Maynstowne the fourth pt of a Colp & one colp acre.	A : 130 : 00 : 0	Arable 120 = 00 = 0 Meadow 001½ = 00 = 0 Wood 008½ = 00 = 0	A 000 = 00 = 0	£ 012 = 00 = 0
<p>The sd lands are bounded on the East with the lands of Cregg in this pish on the West with the lands of ffyglasse in the parish of ffyglasse on the North with the lands of Cloghvustilly And on the South with the lands of Richardstowne both in this pish.</p>		<p>The sd John Neale pprietor. of the sd lands of Maynstowne in fee by descent from his ancestors. Upon the sd lands stands some few cabbins.</p>			
James Earle of Ormond	Aghenny the fourth pt of a Colpe	A 100 = 00 = 0	Mountain wood A : 060 = 00 = 0 040 = 00 = 0	000 = 00 = 0	£ 008 = 00 = 0
<p>The sd lands are bounded on the East with the lands of Kilmcoliver in ye. County of Kilkenny On the West by the lands of Atty-James in the territory of Sleedeely On the South by the lands of Newtowne-lennan in this pish. And on the north by the lands of Castle-John</p>		<p>in the territory of Slydeely. The sd Earle o Ormond pprietor. of the sd lands of Aghenny in fee by descent from his ancestors. The sd lands are at prsent wast without Impromt.</p>			
The Earle of Ormond	Garryduffe six colp-acres	A 120 = 00 = 0	Arable 070 = 00 = 0 Mountain 050 = 00 = 0	A 000 = 00 = 0	£ 020 = 00 = 0
<p>The sd lands are bounded on the East with the lands of Rathclaris in this pish On the West with the lands of Garrangibbon in the pish of Grangemoeler On the North by the lands of Garrymorrishy in the sd pish of</p>		<p>Grangmoeler And on the South by the lands of Lissodobur in Kilmurry pish. The sd Earle of Ormond pprietor. of the sd lands in fee by descent from his ancestors as wee are informed.</p>			

PART OF THE PARRISH OF NEWTOWNLENNAN

pa. 9

Proprietors. Names in the year 1640	Denominaçon of Lands	Number of plantation acres by estimat.	Lands pfitable & the quantity of it	Lands unpfitable and the quantity of it	Value of the whole and each of the said lands
5. The Earle of Ormond	Ballynagranagh the one halfe of a Colpe	A : R : P 213 = 00 = 00	A : R : P Arable 200 : 00 : 00 Meddow 003 : 00 : 00 Turbarry 010 : 00 : 00	A : R : P. 000 : 00 : 00	£ s : d 025 : 00 : 00
<p>The said halfe colpe is bounded on the East by the lands of Richardstowne in this Barony Parrish on the West by the lands of Mullagh in the pish of Kilmurry on the North by the lands of ffyglasse in the said Parrish of Kilmurry and on the South by the lands of Carricke in the Parrish of Carricke.</p>		<p>The said Earle of Ormond Proprietor. of the said halfe colpe of Ballynagranagh in fee by descent from his ancestors. Uppon the said lands are some thatcht cabbynns.</p>			

James Walle of Coollnamucky in the County of Waterford Esqe Irish Papist	Cloghvustilly the fourth pt of a colpe	A : R : P 080 : 00 : 00	All arable A : R : P 080 : 00 : 00	A : R : P : 000 : 00 : 00	£ s. d. 015 : 00 : 00
<p>The said fourth part of a colpe is bounded on the East by the lands of Ballynorry in this Parrish on the West by the lands of ffyglasse in the Parrish of Killmurry on the South by the lands of Maynstowne in this Parrish and on the North by the lands of both Mockreryes in the Parrish of Killmurry.</p>		<p>The said James Walle Proprietor of the said lands of Cloghvustully in fee by descent from his ancestors. The said lands are at present wast without any Improvemts.</p>			
The Totall	The sume of all the lands in this Parrish Part is.....	Number of plantn. acres by estimate	Quantity pfitable	Quantity unprofitable	Vallue of all the sd lands
		A 1953 :	A 1953 :	= = =	£ 210

The Parrish of Killmurry

THE MEARES AND BOUNDS of the said Parrish at large sett forth with the severall Townships and parcells of land therein conteyned and the Tythes of the said Parrish

6. And first at the lands of both Mockreryes on the East and from thence by a ditch to the lands of ffyglasse bounded by the lands of Maynstowne in the Parrish of Newtownelennan on the East alsoe And from thence by a ditch to the lands of Mullagh bounded by the lands of Ballyderry in the Parrish of Carricke in the South-east And from thence by a Brooke called Rochesbrooke to the lands of Ballynoran bounded by the River of Shewer on the South and from thence to a little Brooke wch. divides the halfe colpe of Ballydeyne lying in the Parrish of Killmurry from the other halfe colpe thereof

lying in the Parrish of Killshilane bounded by the said halfe colpe of Ballydeyne aforesaid wch. lyes in the Parrish of Killshylane on the west And from thence by a little Brooke called Shrugan=ballyduan to the halfe colpe of Butlerstowne wch. lyes in the Parrish of Killmurry bounded by the lands of Keillnorressy in the Parrish of Killkash on the North and from thence by a ditch called Cleydoroghy to the lands of Ballynaclony bounded by the lands of Brittas in the Parrish of Killkash on the North And from thence by a ditch called Clytinenucke to the lands of Lissodobur and

Curraghdobben bounded by the lands of Garryduffe in the Parrish of Grangmoeler in Slydeely on the North And from thence by a Brooke called Shrugangullyberihy to the lands of Both Mockryeryes (where wee first begunn) bounded by the lands of Ballynorry in the Parrish of Newtownelennan on the North-East.

The said Parrish lying and being within this Barony the two parts of the Tythes thereof is impropriat and were held by the Earle of Ormond by lettrs Pattents from the Crowne (as wee are informed)

The Tythes great and smale of the said Parrish was worth in the yeare 1640 the sume of £ : s : d 090 : 00 : 0

In the said Parish are three plantation acres of Mansland vallued in the yeare 1640 at } 001 : 10 : 00

The said Mansland being scituated on the North side of the Church of Killmurry and pcell of the 3 quartr. colpe and 2 accres of Killmurry & Ballyneale

THE PARISH OF KILLMURRY

pa. II.

The said Parrish of Killmurry containeing the severall colpes of land underwritten (vizt.) Ballyneale and Killmurry three quarters of a colpe and two colpe accres, Ballynaclony and Lissodobur one colpe Ballynamony 3 quarters of a colpe ffyglasse 3 quartrs. of a colpe Both Mockryeryes and Rathclaris one colpe Ardcollum and Ballynoran one colpe Mullagh one colpe wanting one colpe-accre

Ballygurkin halfe a colpe and two colpe accres Halfe a colpe of Ballydeyne halfe a colpe of Butlerstowne, Curraghdobbin halfe a colpe and three colpe accres

In all eight colpes and a halfe and one colpe=accre.

In this Parrish stands the Castles of Ballyneale, Ardcollum and Ballydeyne.

6

Proprietors in the yeare 1640	Denomination of Lands	Number of plantn. accres by estimat.	Lands pfitable and the quantity of it	Lands unprofitable and the quantity of it	Value of ye. whole & each of the sd lands.
		A : R : P	A : R : P	A : R : P	£ : s : d
James Mandevile of Ballydeyne Esqre. Irish Papist	Halfe a colpe of Ballydeyne	200 : 00 : 00	All arable 200 : 00 : 00	000 : 00 : 00	042 : 10 : 00
	<p>The said halfe colpe of Ballydeyne is bounded on the East with the lands of Ardcollum in this Parish on the South with the River of Shewer on the West with the other halfe of Ballydeyne aforesaid wch. lyes in the Parrish of Killshilane and on the north with the halfe colpe of Butlerstowne wch. lyes in this Parrish.</p> <p>The said James Mandevile Proprietor. of the said halfe colpe of Ballydeyne in fee by descent from his ancestors.</p>		<p>Uppon the said halfe colpe stands a handsome little castle wanting repaire situate neere the River of Shewer and some few thatcht Cabbynns. Ballydeyne is and was anciently held a Mannor. in free and Coffon Soccage from the Earle of Ormond with Suit of Court=leet and Court=Barron and severall other Privileges.</p>		
James Mandevile of Ballydeyne Esqre. Irish Papist	Halfe a colpe of Butlerstowne	212 : 00 : 00	All arable 212 : 00 : 0	000 : 00 : 00	023 : 06 : 08
	<p>The said halfe colpe of Butlerstowne is bounded on the East with the lands of Ballyneale on the South with the lands of Ballygurkin both in this Parish on the West with the other pt of Butlerstowne aforesaid being a quarter colpe wch. lyes in the Parrish of</p>		<p>Killshilan and on the North with the lands of Ballynamony in this pish.</p> <p>The sd James Mandevile Proprietor. of the said Towne of Butlerstowne in fee by descent from his ancestors. The sd lands are at present wast without any Improvemnt.</p>		

THE PARRISH OF KILLMURRY

pa. 12.

Proprietors in 1640	Denomination of lands	Number of plantn. acres by estimate	Lands pfitable & the quantity of it	Lands unprofitable and ye quantity of it.	Value of ye. whole and each of the sd lands
Hugh Neale of Ballyneale Esqre Irish Papist	Ballyneale and Killmurry 3 quarrs. of a Colpe and 2 colpe = acres	A : R : P 400 : 00 : 00	Meddow 008 : 00 : 00 Arable 292 : 00 : 00 pasture } 100 : 00 : 00 Moore }	A : R : P 000 : 00 : 00	£ s : d 050 : 00 : 00

The said lands are bounded on the East with the lands of ffiglasse in this Parrish on the West with the lands of Butlerstowne in the pish of Killshilan on the North with the lands of Lissodobur and on the South with the lands of Mullagh both in this Parrish. The said Hugh Neale Proprietor. in fee by descent from his ancestors. of the said lands of Ballyneale and Killmurry. Upon the said lands stands a castle being the said Neales mansion house and many thatcht cabbins and a little Church roofed

Hugh Neale of Ballyneale Esqre Irish Papist	Ballynaclony & Lissodobur one colpe	A : R : P : 400 : 00 : 00	Meddow 008 : 00 : 00 Arable 150 : 00 : 00 moun- taine } 242 : 00 : 00 pasture }	A : R : P 000 : 00 : 00	£ : s : d 050 : 00 : 00
---	-------------------------------------	------------------------------	---	----------------------------	----------------------------

The said Colpe is bounded on the East with the lands of Curraghdobbin in this Parrish on the West with the lands of Mylodstowne in the Parrish of Killkash on the South with the lands of Ballynamony in this Parrish and on the North with the lands of Brittas in the Parrish of Killkash aforesd. The said Hugh Neale Proprietor. of the sd colpe of Ballynaclony and Lissodobur in fee by descent from his ancestors. Upon the sd lands stands a corn Mill upon a small brooke wth some thatcht cabbins

Hugh Neale of Ballyneale Esqre Irish Papist	Ballygurkin halfe a colpe and two colpe acres	A : R : P : 220 : 00 : 00	All arable 220 : 00 : 00	A : R : P 000 : 00 : 00	£ : s : d 030 : 00 : 00
---	---	------------------------------	--------------------------	----------------------------	----------------------------

The said lands of Ballygurkin are bounded on the East with the lands of Mullagh on the West with the lands of Ballydeyne on the South with the lands of Ardcollum and on the North with the lands of Ballyneale all in this Parrish. The sd Hugh Neale pprietor. of the said lands of Ballygurkin in fee by descent from his ancestors. The sd lands are at present wast without any improvemt.

THE PARRISH OF KILLMURRY

pa. 13

Proprietors. names in the yeare 1640	Denomination of lands	Number of plantn. acres by estimat	Lands pfitable and the quantity of it	Lands unpfitable and the quantity of it	Value of the whole and each of the sd lands.
7. John Neale deceased (sonne to Hugh Neale of Ballyneale) gent. Irish Papist.	Ballynamony three quarters of a colpe	A : R : P : 300 : 00 : 00	Arable } pasture } moore } 297 : 00 : 00 003 : 00 : 0	A : R : P : 000 : 00 : 00	£ : s : d 040 : 00 : 00
	The said 3 qrs. of a colpe are bounded on the East with the lands of Ballyneale in this Parrish on the West with the lands of Killonoressy in the Parish of Killkash on the North with the lands of Ballynaclony in this Parrish and on the South with the lands of Butlerstowne in the Parrish of Killshillan.		The said John Neale Proprietor. of the said 3 qrs. of a colpe of Ballynamony by Conveyance from his ffather Hugh Neale uppon his Marriage before the Rebellion. Uppon the sd lands stands a thatcht house with some thatcht cabbynns.		
James Mandevil of Ballydeyne Esqr Irish Papist	Curraghdobbin halfe a colpe and 3 colpe= acres	A : R : P : 250 : 00 : 00	Meddow } Arable } pasture } mount } wood & } bogg } 003 : 00 : 00 147 : 00 : 00 080 : 00 : 00 020 : 00 : 00	A : R : P : 000 : 00 : 00	£ : s : d 035 : 00 : 00
	The said lands of Curraghdobbin are bounded on the East with the lands of both Mockryeryes on the South with the lands of Ballyneale on the west with the lands of Lissodobur all in this Parrish and on the North with the lands of Garryduffe in the Terrytory of Slydeely.		The said James Mandevile Proprietor. of the said lands of Curraghdobbin in fee by descent from his ancestors. Uppon the sd lands stands some thatcht Cabbyns.		
James Walle of Coolna- mucky in the County of Waterford Esqr. Irish Papist	Both Mokryeryes and Rathclaris one colpe	A : R : P : 450 : 00 : 00	Arable } Mountain } woods & } Bogg } 200 : 00 : 00 150 : 00 : 00 100 : 00 : 00	A : R : P : 000 : 00 : 00	£ : s : d 060 : 00 : 0
	The said colpe is bounded on the East with the lands of Ballynorry in the Parrish of Newtownelennan on the west with the lands of Curraghdobbin on the South with the lands of ffyglasse both in this Parrish and on the North with the Terrytory of Slydeely.		The said James Walle Proprietor. of the said lands in fee by descent from his ancestors. The sd lands are at present wast without any improvemt.		

THE PARRISH OF KILLMURRY

Proprietors names in 1640	Denomination of lands.	Number of plantn. acres by estimat	Lands pfitable and the quantity of it	Lands unprofitable and the quantity of it	Value of ye whole and each of the sd lands
		A : R : P :	A : R : P	A : R : P	£ : s : d
Catherin Walle of ffyglasse widdow in right of Dower James Walle of Coolnemucky in the County of Waterford Esqr The Heire Irish Papist	ffyglasse three quarters of a colpe	340 : 00 : 00	Meddow 012 : 00 : 00 arable 208 : 00 : 00 wood 020 : 00 : 00 Shrubby-wood } 100 : 00 : 00	000 : 00 : 00	050 : 00 : 00
	<p>The said 3 qrs. of Fyglasse are bounded on the East with the lands of Maynstowne in the Parrish of Newtownelennan on the west with the lands of Ballyneale in this Parrish on the South with the lands of Ballyngranagh in the Parrish of Newtownelennan and on the north with the lands of Both Mokryeryes in this Parrish.</p>		<p>The said Catherin Walle Proprietrix of the sd 3 qrs. of a colpe of ffyglasse as her Joynture by virtue of a conveyance from her deceased husband Wm. Walle Esqre father of James Walle of Coolnemucky Uppon the sd lands stands a good thatcht house with other Cabbynns and Improvemts of quicksetts.</p>		
Therlagh Neale of Mullagh deceased gent Irish Papist	Mullagh one colpe wanting a colpe accre	400 : 00 : 00	Meddow 006 : 00 : 00 Arable 294 : 00 : 00 bogg pfitable } 100 : 00 : 00	000 : 00 : 00	040 : 00 : 00
	<p>The said lands of Mullagh are bounded on the East with the lands of Ballynagranagh in the Parish of Newtownelennan on the west with the lands of Ballygurkin on the north with the lands of Ballyneale both in this Parrish and on the south with the lands of Belladerry in the Parish of Carricke. The said Therlagh Neale Proprietor of</p>		<p>the one moyty of the said lands of Mullagh in fee by descent from his ancestors. and of the other moyty by fee farme from Constance Neale father of Hugh Neale of Ballyneale under the rent of five shillings p annum. Uppon the said lands stands a thatcht house and some cabbins.</p>		
The Earle of Ormond	Ardcollum and Tullowayne halfe a colpe	221 : 00 : 00	All arable 221 : 00 : 00	000 : 00 : 00	030 : 00 : 00
	<p>The sd halfe colpe is bounded on the East with the lands of Balladerry in the Parrish of Carricke on the West with the lands of Ballydeyne on the North with the lands of Ballygurkin and on the South with the lands of Ballynoran all in this Parrish.</p>		<p>The sd Earle of Ormond Proprietor. of the sd halfe colpe of Ardcollum and Tullowayne in fee by descent from his ancestors. Uppon the sd lands stands a small castle wanting repaire.</p>		

THE PARRISH OF KILLMURRY

pa. 15

Proprietors names in the yeare 1640	Denomination of lands	Number of plantation acres by estimat	Lands pfitable and the quantity of it.	Lands unprofitable and the quantity of it	Value of the whole and each of the sd lands	
8. Piers Butler of Ballynoran gent. Irish Papist	Ballynoran halfe a colpe	A : R : P : 221 : 00 : 00	Meddow pasture moore arable	A : R : P 004 : 00 : 00 011 : 00 : 00 206 : 00 : 00	A : R : P 000 : 00 : 00	£ : s : d 040 : 00 : 00
		<p>The said halfe colpe is bounded on the East with the lands of Belladerry in the parish of Carricke on the west with the lands of Ballydyne in this Parrish on the South with the River of Shewer and on the North with the lands of Ardcollum in this Parrish.</p> <p>The said Piers Butler Proprietor. of the said halfe colpe of Ballynoran in fee by descent from his ancestors.</p>		<p>Uppon the sd halfe colpe stands a thatcht house being the said Piers Butlers mansion house with other thatcht cabbinnns and good quicksett hedges</p> <p>Nota Sixty acres of these lands of Ballynoran are in Coñmissary=Genll. Reynolds late grant but not yett sett out or devided from the rest</p>		
The Totall	The sume of all the lands in this Parish is	Number of plantn. acres by estimate A : 3614	Quantity pfitable A 3614 :	Quantity unprofitable = = =	Value of all the sd lands. £ : s : d. 490 : 16 : 8	

The Parrish of Killkash.

THE MEARES AND BOUNDS of the said Parrish at large sett forth with the severall Townshipps and Parcells of land therein conteyned and the Tythes of the said Parrish.

THE PARISH OF KILLKASH.

pa. 16

And first at a ditch uppou the lands of Mylodstowne called Clyardyclony on the East along by the same to the lands of Killnoressy bounded by the lands of Butlerstowne in the Parish of Killmurry on the South and from thence by a heighway called Skaghnadrydoryn to the lands of the Towne of Killkash bounded by the lands of Bally-Patricke in the Parrish of TempleEthny on the West and from thence by a ditch called Clycarriglow to the lands of Brittas bounded by the lands of Garrangibbon in the Territory of Slydeely on the North and from thence by a Brooke called Toburlyvan to the lands of Mylodstowne where wee first begunn bounded by the lands of Ballynaclony in the Parrish of Killmurry on the South East.

The said Parrish lying and being within this Barony the two parts of the Tythes whereof are impropriat and were held in 1640 by one Mr. Medhopp of Kings County an English Protestant by lettrs Pattents from the Crowne (as wee are informed) the said two parts of the Tythes being a Parsonage and the other third pt of the Tythes a Viccarage.

The Tythes great and smale of the said Parrish was worth in the yeare 1640 the sume of } £ : s : d :
030 : 00 : 00

In the said Parrish are two plantation acres of Mansland } 002 : 00 : 00
valued in the yeare 1640 at }

The said Mansland being scituated on the

North side of the Church of Killkash betwixt it and the Mountaine of Slievnaman lying and being in the two colpes of Killkash and fenced about.

The said Parrish of Killkash containeing the severall colpes of land underwritten (vizt.) The two colpes and three colpe acres

of Killkash and Athboy the colpe of Killonoresy and Mylodstowne The fourth part colpe of Brittas. In all 3 colpes and 8 colpe acres. In the said Parrish is the Castle and house of Killkash the walls only standing.

Proprietors. in 1640	Denomination of lands	Number of plantn. acres by estimate	Lands pfitable and the quantity of it	Lands unprofitable and the quantity of it	Value of the whole & each of the sd lands
Richard Butler of Killkash Esqr Irish Papist	Killkash and Athboy two colpes and three colpe acres	A : R : P 850 : 00 : 00	Meddow 004 : 00 : 00 Arable 300 : 00 : 00 past : 500 : 00 : 00 mount wood 040 : 00 : 00 Bogg pasture 006 : 00 : 00	A : R : P 000 : 00 : 00	£ s : d 100 : 00 : 00
		<p>The sd lands are bounded on the East with the lands of Mylodstowne on the west with the lands of Ballypatricke both in this Parrish on the South with the lands of Mageonstowne in the Parrish of Killshilan and on the North with the mountaine of Slievnaman.</p> <p>Upon the sd lands stands a Castle and dwelling-house the roofe and lofts whereof are burnt and a Bawne with divers thatcht cabbins and a little church roofed. Killkash is and was anciently held a Mannor. in free and Common Soccage from the Earle of Ormond with Court-leet and Court Barron and severall other privileges.</p> <p>The sd Richard Butler Proprietor. of the sd 2 colpes and 3 accs of Killkash and Athboy in fee by grant from his father Thomas Lord Viscount of Thurles.</p>			

THE PARRISH OF KILLKASH

9.

Proprietors names in the yeare 1640	Denominaçon of lands	Number of plantation acres by estimate	Lands pfitable and the quantity of it.	Lands unprofitable and the quantity of it	Value of the whole and each of the said lands.
Richard Butler of Killkash Esqr Irish Papist.	Killonoresy halfe a colpe.	A : R : P 160 : 00 : 00	Arable 150 : 00 : 0 Under-wood 010 : 00 : 0	A : R : P 000 : 00 : 00	£ s : d 020 : 00 : 00
		<p>The said halfe colpe of Killonoresy is bounded on the East with the lands of Ballynamony in the Parrish of Killmurry on the West with the lands of Mageonstowne in the Parrish of Killshilan on the North with the lands of Killkash in this Parrish and on the South with the lands of Butlerstowne in the Parrish of Kilshilan</p> <p>The said Richard Butler Proprietor. of the said halfe colpe of Killonoresy in fee by grant from his father.</p> <p>Upon the said lands are some thatcht houses.</p>			

Richard Butler of Killkash Esqr Irish Papist	Mylodstowne halfe a colpe	A : R : P 211 : 00 : 00	Meddow Arable pasture Moun- tain wood and under- wood Moore	A : R : P 001 : 00 : 00 100 : 00 : 00 100 : 00 : 00 007 : 00 : 00 003 : 00 : 00	A : R : P 000 : 00 : 00	£ s : d 030 : 00 : 00
		<p>The said halfe colpe of Mylodstowne is bounded on the East with the lands of Ballynaclony in the Parrish of Killmurry on the West with the lands of Killkash in this Parrish on the North with the lands of Tullaghea in the terrytory of Slydeely and on the South with the lands of Killnoresy in this Parrish.</p>		<p>The said Richard Butler Proprietor, the said halfe colpe of Mylodstowne in fee by grant from his Ancestors father. Upon the said lands of Mylodstowne are noe buildings or other Improvemts.</p>		

THE PARRISH OF KILLKASH

Richard Butler fitz Wm. of Polkerry Esqr Irish Papist	Brittas the 4th. pt of a Colpe	A : R : P 200 : 00 : 00	wood and underwood pasture mountain	A : 015 : 0 : 0 0185 : 0 : 0	A R : P 000 : 00 : 00	£ s : d 008 : 00 : 00
		<p>The said fourth pt of a colpe of Brittas is bounded on the East by the lands of Garrangibbon in the terrytory of Slydeely, on the west by the lands of Killkash in this Parrish, on the North by the lands of Tullaghea in the Terrytory of Slydeely, and on the South by the lands of Ballynaclony in the Parrish of Killmurry.</p>		<p>The said Richard Butler Proprietor, of the said quarter colpe of Brittas in fee by grant from his father Thomas Lord Viscount of Thurles. The said lands are at present wast without any Improvemts.</p>		

10

		Number of plantn. acres by estimat	Quantity pfitable	Quantity unprofitable	Value of all the sd lands.
The Total	The sume of all the lands in this parish	A 1421	A : 1421	= = =	£ 158

The Parish of Killshylan

THE MEARES AND BOUNDS of the said Parrish at large sett forth with the severall Townshipps and Parcels of land therein conteyned and the Tythes of the said Parrish

THE PARISH OF KILSHYLAN

pa. 19.

And first at the halfe colpe of Ballydeyne wch. lyes in this Parrish on the East and from thence by a heighway called Bohyrcrosballtyny to the lands of Pollkerry bounded by the River of Shewer on the South And from thence along the said River of Shewer to the lands of Killshylan bounded with the said River alsoe on the South and from thence along the said River of Shewer to the lands of Cloghcarrigen bounded by the lands of Pryorstowne in the Parrish of Killoloan on the west and from thence by a Brooke called Glandowleene to the lands of Ballyglissen bounded by the lands of Ballyboe in the Parrish of TampleEtny on the North And from thence by a heighway called Bernanasoppe to the lands of Seskin bounded by the lands of Ballypatricke in the Parrish of TampleEtny and thence by a ditch called Clyvoenfatdricke to the quartr. colpe of Butlerstowne wch. lyes in this Parrish and from thence to the said halfe colpe of Ballydeyne where wee first begunn bounded by the other halfe colpe of Ballydeyne aforesaid wch. lyes in the Parrish of Killmurry in the East

10

The said Parish lyeing and being within this Barony (excepting a pcell of land called Gurteene and Coolysill in the Barony of Uppthird and County of Waterford) the two

parts of the Tythes of wch. Parrish are Impropriat and was held by the Earle of Ormond by leirs Pattents from the Crowne (as wee are informed) The sd two parts of the Tythes being a Parsonage and the other third pt a Viccarrage.

The tythes great and smale of the said Parrish was worth in the yeare 1640 the sume of

£ : s : d
070 : 00 : 00

In the said Parrish is one plantation acre and a halfe of Mansland vallued in the yeare 1640 at

001 : 00 : 00

The sd 1½ acre of Mansland is scituated on the North side of the Church of Killshilan and within the third part colpe of Killshylan and is fenced with a ditch.

The said Parrish containeing the severall colpes of land underwritten (vizt) The colpe of Ballynarahy, the colpe of Seskin, the colpe of Ballyglissen, Cloghcarrigen, Bellanahamore, and Gryersland, the halfe colpe of Newtowne Annor Courtestowne and Eustace=land, halfe a colpe of Ballydeyne, and the fourth part colpe of Butlerstowne, In all foure colpes and a quartr. colpe

In the said Parrish of Killshylan are the castles of Ballyglissen, Polkerry and Newtowne-Annor

THE PARRISH OF KILLSHYLAN

pa. 20

Proprietors. names in 1640	Denomination of lands	Number of plantn. acres by estimat	Lands pfitable and the quantity of it	Lands unprofitable and the quantity of it	Value of the whole and each of the sd lands
Dorothy Shea the Relict of Henry Shea of Kilkenny deceased gent Robt. Shea of Kilkenny the heire. Irish Papist.	Ballyglissin three quartrs. of a colpe and two colpe acres	A : R : P 200 : 00 : 00	Arable 197 : 00 : 00 Shrubbs 003 : 00 : 00	A : R : P 000 : 00 : 00	£ : s : d 045 : 00 : 00

The said lands of Ballyglissin are bounded on the East with the lands of Killkash in the Parrish of Killkash on the West with the lands of Pryorstowne in the Parrish of Killoloan on the North with the lands of Ballyboe in the Parrish of TampleEthny and on the South by the River of Shewer.

The said Dorothy Shea Proprietrix of

the said lands of Ballyglissen as her dower in right of her husband Henry Shea dēcd.

John Grove an English Protestant was tenn. of this fearme in 1640 but for what tearme or at what rent wee know not.

Uppon the said lands stands a small castle not in good reparaire and severall thatcht Cabbins

11

BARONY OF IFFAY AND OFFAY

Richard Butler fitz Wm. of Polkerry 1 sqr Irish Papist	Skehanagh one quarter of a Colpe	A : R : P 020 : 00 : 00	All rough pasture	A : R : P 020 : 00 : 00	A : R : P: 000 : 00 : 00	£ : s : d 003 : 00 : 00
The said quartr. colpe of Skehanagh is bounded on the East and South with the lands of Sesksin on the West with the lands of Ballyglissin all in this Parrish and on the North with the lands of Ballylin in the Parrish of TampleEthny		The said Richard Butler Proprietor. of the sd quartr. colpe of Skehanagh in fee by descent from his ancestors. The sd quartr. colpe is at present wast without any improvemts. or building there-uppon.				
Phillip Walle of Newtowne-Annor. gent. Irish Papist	Newtowne - Annor the fourth pt of a colpe and one colpe-accre	A : R : P: 130 : 00 : 00	Pasture Shrubby Meddow Arable	A : R : P. 030 : 00 : 00 006 : 00 : 00 094 : 00 : 00	A : R : P: 000 : 00 : 00	£ : s : d 025 : 00 : 0
The said lands of Newtowne-Annor. doe meare on the East with the lands of Ballyknavin in the Parrish of Killoluan, on the West with the River Annor on the North with the lands of Courtestowne in this Parrish and on the South wth. the lands of Killoluan in the Parrish of Killoluan.		The said Phillip Walle Proprietor. of the said lands of Newtown Annor in fee by descent from his Ancestors. Upon the said lands stands the stump of an old castle neere the River Annor. and some few Cabbins.				

THE PARRISH OF KILLSHYLAN.

pa 21

Proprietors. in 1640	Denomination of lands	Number of plantn. acres by estimate	Lands pfitable and the quantity of it	Lands unpfitable and the quantity of it	Vallue of ye whole and each of the said lands
Thomas Lord Baron of Cahyr Irish Papist	Beallanaheymore the fourth pt of a Colpe and two colpe accres	A : R : P 140 : 00 : 00	All Arable 140 : 00 : 00	A : R : P 000 : 00 : 00	£ s : d 020 : 00 : 00
The said lands of Beallanaheymore doe meare on the East with the lands of Ballyknavin in the Parrish of Killoluan on the West with the River of Annor. on the North with the lands of Ballyboe in the Parrish of TampleEthny and on the South with the		lands of Courtestowne in this Parrish. The said Lord Barron of Cahyr Proprietor. of the sd lands Beallanahaymore in fee by descent from his ancestors. This land is at present waste without any improvemt. or building thereupon.			

James Mandevil of Ballydeyne Esqr Irish Papist	Ballydeyne halfe a colpe	A : R : P 200 : 00 : 00	Meddow Arable under wood } 010 : 00 : 00 180 : 00 : 00 010 : 00 : 00	A : R : P 000 : 00 : 00	£ s : d 042 : 10 : 00
	<p>The said halfe colpe of Ballydeyne is bounded on the East with the other halfe colpe of Ballydeyne in the Parrish of Killmurry on the South with the River of Shewer on the West with the lands of Ballynarahy and on the North with the lands of Magonstowne in this Parrish.</p>		<p>The said James Mandevile Proprietor. of the said halfe colpe of Ballydeyne in fee by descent from his ancestors. Upon the sd lands are some few thatcht Cabbnns.</p>		

James Mandevile of Ballydeyne Esqr Irish Papist	Ballynarahy one colpe	A : R : P 450 : 00 : 00	Meddow Pasture Arable under wood } 001½ : 00 : 0 024 : 00 : 0 419 : 00 : 0 005½ : 00 : 0	A : R : P 000 : 00 : 00	£ s : d 100 : 00 : 0
	<p>The said colpe is bounded on the East with the lands of Ballydeyne on the West with the lands of Polkerry on the North with the lands of Seskin all in this Parrish and on the South with the River of Shewer.</p>		<p>The sd James Mandevile Proprietor. of the sd colpe of Ballynarahy in fee by descent from his ancestors. Upon the sd lands are a few thatcht cabbnns.</p>		

THE PARRISH OF KILLSHYLAN.

Proprietors in 1640	Denomination of lands	Number of plantn. acres by estimat	Lands pfitable and the quantity of it	Lands unpfitable and the quantity of it	Value in the whole and each of the sd lands
James Mandevile of Ballydeyne Esqr Irish Papist	Part of Butlerstowne one quartr. colpe in this Parrish	A : R : P 106 : 00 : 00	A : all arable 106 : 00 : 00	A : R : P 000 : 00 : 00	£ s : d 011 : 13 : 04

The said quartr. colpe of Butlerstowne is bounded on the East with the other part thereof being halfe a colpe wch. is in the Parrish of Killmurry, on the West with the lands of Mageonstowne in this Parrish, on the North with the lands of Killnorosy in the Parrish of Killkash, and on the South with the lands of Ard Collum and Tallowayne in the Parrish of Killmurry.
The said James Mandevile Proprietor. of the sd quartr. colpe of Butlerstowne in fee by descent from his ancestors.
The said lands are at present wast without any improvemts.

James Mandevile of Ballydeyne Esqr Irish Papist	Cloghcarrigen, Eustaceland, & Gryersland, the third pt of a colpe	A : R : P 120 : 00 : 00	Arable meddow Under- wood	A 115 : 00 : 0 002 : 00 : 0 003 : 00 : 0	A : R : P 000 : 00 : 00	£ : s : d 025 : 00 : 0
	<p>The said third pt of a colpe is bounded on the East with the lands of Seskin in this Parrish on the west with the lands of Pryors-towne in the Parrish of Killoluan, on the North with the lands of Ballyglissin in this Parrish, and on the South with the River of Shewer.</p>		<p>The said James Mandevile Proprietor of the said lands of Cloghcarrigen, Eustace-land, and Gryers-land in fee by descent from his ancestors. And are of the Demeasne of the Mannor. of Ballydeyne.</p>			

THE PARRISH OF KILLSHYLAN

pa. 23

Proprietors. in the yeare 1640	Denomination of lands	Number of plantn. acres by estimat.	Lands pfitable and the quantity of it	Lands unpfitable and the quantity of it.	Value of the whole and each of &c	
Richard Butler fitz Wm. of Polkerry deceased Esqr Irish Papist.	Polkerry the fifth pt of a colpe	A : R : P : 080 : 00 : 00	Meddow Arable	A : R : P 010 : 00 : 00 070 : 00 : 00	A : R : P : 000 : 00 : 00	£ s : d 016 : 13 : 4
	<p>The said 5th. pt Colpe of Polkerry is bounded on the East with the lands of Bally-narahy, on the West with the lands of Clogh-carigen, on the North with the lands of Seskin all in this Parrish, and on the South with the River of Shewer.</p> <p>The said Richard Butler Proprietor of the said lands of Polkerry in fee by descent from his ancestors.</p>		<p>Uppon the said lands of Polkerry stands an old castle neere the River of Shewer (being the sd Richard Butlers Mansion house) wch. was in the yeare 1650 demolished and sithence repaired at the charge of the Coñonwealth and garrysounded. Uppon the sd lands are likewise many thatcht Cabbynns.</p>			
Richard Butler fitz Wm. of Polkerry deceased Esqr Irish Papist	Courtestowne the tenth pt of a colpe	A : R : P : 050 : 00 : 00	Meddow Arable	A. R. P 006 : 00 : 00 044 : 00 : 00	A : R : P 000 : 00 : 00	£ s : d 010 : 00 : 00
	<p>The said lands of Courtestowne are bounded on the East with the lands of Killknavin in the Parrish of Killoluan, on the West with the River Annor, on the North with the lands of Beallanaheymore, and on the South with the lands of Newtowne Annor. all in this Parrish.</p>		<p>The sd Richard Butler Proprietor. of the sd lands of Courtestowne in fee by descent from his ancestors.</p> <p>The sd lands are at present totally wast without any improvemts.</p>			

Sr. Richard Butler of Knocktofer in the County of Killkenny Knight Irish Papist.	Mageonstowne halfe a colpe and two colpe acres	A : R : P : 200 : 00 : 00	All arable	A : R : P 200 : 00 : 00	A : R : P 000 : 00 : 00	£ s : d 030 : 00 : 0
	<p>The said halfe colpe and two acres are bounded on the East with the lands of Butlers-towne, on the South with the lands of Ballydeyne, on the West wth. the lands of Myners-towne, all in this Parrish and on the North with with the lands of Kilkash in the Parrish of Kilkash.</p>		<p>The sd Sr Richard Butler Proprietor. of the sd $\frac{1}{2}$ colpe and 2 acres in fee by descent from his ancestors. Uppon the sd lands stands a stone house as yet not fully finished, the walls onely standing built by Sr. Rich: Butler little before ye. Rebellion.</p>			

THE PARRISH OF KILLSHYLAN

Proprietors. in 1640	Denomination of lands	Number of plantation. acres by estimate.	Lands pfitable and the quantity of it	Lands unprofitable and the quantity of it.	Value of the whole and each of the sd lands.	
The Earle of Ormond	Seskin and Lisnahary one colpe }	A : R : P : 460 : 00 : 00	All arable	A 460 : 00 : 00	A : R : P : 000 : 00 : 00	£ s : d 060 : 00 : 00
	<p>The said colpe is bounded on the East with the lands of Ballynarahy, on the South with the lands of Polkerry, on the West with the lands of Cloghcarigen all in this Parrish, and on the North with the lands of Kilkash in the Parrish of Kilkash.</p>		<p>The said Earle of Ormond Proprietor of the sd colpe of Seskin and Lisnahary in fee by descent from his ancestors. Uppon the said lands are few thatcht cabbynns being inhabited</p>			
The Earle of Ormond	Gortgambon the 2oth. pt of a colpe	A : R : P : 020 : 00 : 00	All arable	A. 020 : 00 : 0	A : R : P 000 : 00 : 00	£ s : d 003 : 00 : 00
	<p>The sd lands of Gortgambon are bounded on the East and North with the lands of Seskin, on the West with the lands of Cloghcarrigen, all in this pish and on the South with the River of Shewer. The said lands of Gortgambon are of the</p>		<p>said Earl of Ormonds Propriety in fee by descent Uppon the said lands stands a Mill by the side of the River of Shewer uppon the Brooke called Tallowe and noe other improvemt.</p>			

13

Piers Butler of Myners- towne gent Irish Papist.	Mynerstowne the 4th pt of a colpe and a colpe= accre	A : R : P 120 : 00 : 00	Arable under- wood	A 110 : 00 : 00 010 : 00 : 00	A : R : P 000 : 00 : 00	£ s : d 025 : 00 : 0
		<p>The said lands of Mynerstowne are bounded on the East with the lands of Mageonstowne, on the South with the lands of Ballydeyne, on the west with the lands of Ballynarahy, all in this Parrish, and on the North with the lands of Killkash in the Parrish of Killkash.</p>			<p>The sd Piers Butler Proprietor. of the sd lands of Mynerstowne by descent Uppon the sd lands stands a house covered with thatch being the sd Piers Butlers Mansion house</p>	

THE PARRISH OF KILLSHYLAN

pa. 25

Proprietors in 1640	Denomination of lands	Number of plantn. accres by estimat.	Lands pfitable and the quantity of it	Lands unpfitable and the quantity of it.	Value of the whole & each of the sd lands	
Richard Butler of Polkerry Esqr and Phillip Walle of Newtowne- Annor gent	Killshylan 3 colpe accres and a halfe	A : R : P 070 : 00 : 00	Meddow Arable	A : R : P 003 : 00 : 00 0067 : 00 : 00	A : R : P 000 : 00 : 00	£ : s : d 009 : 00 : 00
		<p>The said lands of Killshylan are bounded on the East with the lands of Polkerry, on the North with the lands of Seskin, on the West with the lands of Cloghcarrigen, all in this Parrish, and on the South with the River of Shewer.</p> <p>The said lands of Killshylan are in comon betwixt the said Richard Butler and Phillip Walle whereby each mans pportion could not be distinguished or meared The said Richard Butler and Phillip</p>			<p>Walle Proprietors. of the said lands of Killshylan by descent from their ancestors. The said lands are at present wast without any improvemts. Uppon the said lands stands a little Church unroofed. The said Towne of Killshylan is and was anciently held a Mannor. in free and Comon soccage from the Crowne with a Court-leet and Court-barron and severall other privileges thereunto belonging.</p>	

The Totall	The sume of all the lands in this Parish.	Number of plantn. accres by estimat.	Quantity pfitable	Quantity unpfitable	Value of all the sd lands.
		A 2366	A 2366	000 : 00 : 0	£ s : d 425 : 16 : 8

The Parrish of Tample Ethny

THE MEARES AND BOUNDS of the said Parrish at large sett forth with the seuerall Townshipps and Parcels of land therein conteyned and the Tythes of the said Parrish

THE PARISH OF TAMPLE ETHNY

pa. 26.

And first from the lands of Ballypatricke on the East by a ditch called Clynenockroe to the lands of Graigcloghy bounded by the lands of Seskin in the Parrish of Killshylan, and from thence by a remarckable thorne tree called Skaghnagullogillagh to the lands of Ballylinn bounded on the east with the lands of Kilkash in the Parrish of Killkash and from thence by a ditch called Clybellnasallagh to the lands of Ballyknockan bounded by the lands of Seskin in the Parrish of Killshylan on the South, and from thence by a heighway called Boherdynnyvarry to the lands of Ballyboe bounded by the lands of Ballyglissin in the Parrish of Killshylan and from thence by a heighway called Boherbellanadrynaagh to the lands of Lisnadobrid bounded by the River of Annor on the West And from thence by a ditch called Clyskaghwanagan to the lands of Killurny bounded by the mountaine of Slievnaman on the north, and from thence thorough the hill called Cnockanagon to the lands of Ballypatricke (where wee first begunn) bounded by the mountaine of Slievnaman on the North

14

The said Parrish lying and being within this Barony the two pts of the Tythes whereof are impropiat and was held by the Lord

Esmond by letters pattents from the Crowne (as wee are informed) The said two parts of the tythes being a parsonage and the other third pt a viccarrage.

All the Tythes great and smale of the said Parrish was worth in the yeare 1640 the sume of } £ : s : d
040 : 00 : 00
In the said Parrish are two plantation acres of Mansland } 002 : 00 : 00
vallued in the yeare 1640 at

The said two plantation acres of Mansland being scituated betwixt the Church of Tample-Ethny and the fourth part colpe of Killonen being pcell of the said fourth part colpe of Killonen aforesaid

The said Parrish of TampleEthny containeing the severall colpes of land underwritten (vizt.) The colpe of Ballyboe, the colpe of Killurny and Ballyknockan, the colpe of Graigcloghy and Ballylin, three fourth pts of a colpe and two colpe acres of TampleEthny Lisnadobrid and Killonen; in all three colpes three quarts. of a colpe and two colpe acres.

In this Parrish is the ruined castle and stone house of Ballyboe

THE PARRISH OF TAMPLEETHNY

pa. 27

Proprietors in 1640	Denomination of lands	Number of plantation acres by estimate	Lands pfitable and the quantity of it	Lands unprofitable and the quantity of it	Value of the whole and each of the sd lands
Richard Butler of Kilkash Esqr Irish Papist	Ballyknockane halfe a colpe	A : R : P : 280 : 00 : 00	A Meddow 010 : 00 : 00 wood 090 : 00 : 0 pasture } 080 00 : 0 mountain Arable 100 : 00 : 0	A : R : P 000 : 00 : 00	£ s : d 030 : 00 : 00

14

The said halfe colpe is bounded on the East with the lands of Graigcloghy on the west with the lands of Ballyboe, on the North with the lands of Killurny all in this Parrish and on the South with the lands of Ballyglissen in the Parrish of Killshylan.

The sd Richard Butler Proprietor of the said halfe colpe of Ballyknockane in fee by descent from his ancestors

Upon the sd lands stands some few thatcht houses & no other improvemt.

Richard Butler of Kilkash Esqr Irish Papist	Killurny halfe a colpe	A : R : P :	Meddow wood pasture Moun- tain Arable	A : R : P	A : R : P	£ s : d 030 : 00 : 0
		220 : 00 : 00		003 : 00 : 0 015 : 00 : 0 } 090 : 00 : 0 112 : 00 : 0		

The said halfe colpe is bounded on the East with the lands of Shanbally on the South with the lands of Ballyboe on the west with the lands of Lissodobrid, all in this Parrish, and on the North with the mountaine of Slievnaman. The said Richard Butler Proprietor. of the sd halfe colpe of Killurny in fee by grant from his father. The sd halfe colpe is at present wast without improvemts. onely an old mill uppon a little Brooke out of repaire.

Richard Butler of Kilkash Esqr Irish Papist	Ballypatricke halfe a colpe	A : R : P	Meddow Arable wood pasture moun- tain	A : R : P	A : R : P	£ s : d 030 : 00 : 0
		204 : 00 : 00		004 : 00 : 0 100 : 00 : 0 010 : 00 : 0 } 090 : 00 : 0		

The sd halfe colpe is bounded on the East with the lands of Kilkash in the pish of Kilkash, on the west with the lands of Graigcloghy in this Parrish on the North with the mountaine of Slievnaman, and on the South with the lands of Seskin in the Parrish of Kilshylan. The sd Richard Butler Proprietor of the sd halfe colpe of Ballypatricke in fee by descent from his father. The sd lands are at present wast without any improvemts.

THE PARRISH OF TAMPLEETHNY

Proprietors. in 1640	Denominaçon of lands	Number of plantn. acres	Lands pfitable and the quantity of it	Lands unprofitable and the quantity of it.	Value of the whole and each &c
Richard Butler fitz Wm. of Polkerry Esqr Irish Papist	Graigcloghy halfe a colpe	A : R : P	A	A : R : P	£ s : d
		230 : 00 : 0	Arable pasture mount } 080 : 00 : 0 150 : 00 : 0	000 : 00 : 0	030 : 00 : 0

The sd halfe colpe is bounded on the East with the lands of Ballypatricke, on the west with the lands of Ballyknockane, both in this parrish on the North with the mountaine of Slievnaman and on the South with the lands of Seskin in the pish of Kilshylan. The sd Richard Butler Proprietor. of the sd halfe colpe of Graigcloghy in fee by descent from his ancestors. The said lands at present are wast without any improvemts.

Richard Butler fitz Wm. of Polkerry Esqr Irish Papist	Ballyboe one colpe	A : R : P 400 : 00 : 00	Meddow Arable under-wood	A 015 : 00 : 0 350 : 00 : 0 035 : 00 : 0	A : R : P 000 : 00 : 00	£ : s : d 060 : 00 : 0
	The sd colpe is bounded on the East with the lands of Ballyknockane in this Parrish on the west with the River Annor, on the South with the lands of Ballyglissen in the Parrish of Kilshylan, and on the North with the lands of Killoloan in this Parrish		The sd Richard Butler Proprietor. of the sd colpe of Ballyboe in fee by descent from his ancestors. Uppon the sd colpe stands a good thatcht house and the ruines of an old castle, with some few thatcht cabbinnns.			
John Butler of Lisnadobrid gent. Irish Papist	Lissnadobrid halfe a colpe	A : R : P 200 : 00 : 0	Meddow Arable wood pasture mountain	A : R : P 015 : 00 : 0 120 : 00 : 0 020 : 00 : 0 } 045 : 00 : 0	A : R : P 000 : 00 : 0	£ s : d 030 : 00 : 0
	The sd halfe colpe is bounded on the East with the lands of Killurny in this Parrish, on the west with the River of Annor, on the North with the mountaine of Slievnaman, and on the South with the lands of TampleEthny in this Parrish.		The sd John Butler pprietor of the sd halfe colpe of Lisnadobrid in fee by descent from his ancestors. The sd lands are at present wast without any improvemts.			

THE PARRISH OF TEAMPLEETHNY

15

Proprietors. in 1640	Denomination of lands	Number of plantn. acres by estimat.	Lands pfitable and the quantity of it	Lands unpfitable and the quantity of it.	Value of the whole and each of the sd lands	
John Butler of Lisnodobrid gent Irish Papist	Coollonen the 4th pt of a colpe	A : R : P 100 : 00 : 00	Meddow Arable	A 015 : 00 : 0 085 : 00 : 0	A : R : P 000 : 00 : 00	£ s : d 015 : 00 : 0
	The said fourth part of a colpe of Coollonen is bounded on the East with the lands of Ballyknockane, on the west with the lands of TampleEthny, on the North with the lands of Killurny, and on the South with the lands of Ballyboe, all in this Parrish.		The said John Butler Proprietor. of the said 4th. pt colpe of Coollonen in fee by descent from his ancestors. Uppon the said lands of Coollonen stands a small stone house in a decayeing condition and noe other improvent.			

John Butler of Temple-Ethny gent. Irish Papist	TempleEthny the tenth part of a colpe	A : R : P 040 : 00 : 00	Meddow Arable	A 010 : 00 : 0 030 : 00 : 0	A : R : P 000 : 00 : 00	£ s : d 008 : 00 : 0
	<p>The said lands of TempleEthny are bounded on the East with the lands of Killonen, on the West with the River of Annor, on the North with the lands of Lissodobrid, and on the South with the lands of Ballyboe all in this Parrish.</p>			<p>The said John Butler Proprietor of the said lands of TempleEthny in fee by descent from his ancestors. The said lands are at present wast without any improvemts. Uppon the sd lands stands a little church unroofed.</p>		

THE PARRISH OF TEAMPLEETHNY

pa. 30

Proprietors in 1640	Denomination of lands	Number of plantn. acres by estimat.	Lands pfitable and the quantity of it	Lands unpfitable and the quantity	Value of the whole and each of the sd lands	
James Butler fitz Wm. of Ballylin gent. Irish Papist	Ballylin halfe a colpe	A : R : P 200 : 00 : 0	Underwood	A : R : P 020 : 00 : 0	A : R : P 000 : 00 : 00	£ s : d 030 : 00 : 00
			pasture mountain Arable	} 060 : 00 : 0 120 : 00 : 0		
<p>The said halfe colpe of Ballylin is bounded on the East with the lands of Ballypatricke in this Parrish, on the South with the lands of Eustace—land in the Parrish of Killshylan, on the west with the lands of Ballyknockane in this Parrish, and on the North with the mountaine of Slievnaman.</p>			<p>The said James Butler Proprietor. of the said halfe colpe of Ballylin in fee by descent from his ancestors. The said lands are at present wast without any improvemt.</p>			
The Totall	The sume of all the lands in this parish	Number of plantn. acres by estimat	Quantity pfitable	Quantity unpfitable	Value of all the sd lands	
		A : 1874	A : 1874	— —	£ 263	

16

7 1 1

The Parrish of Killoluan

THE MEARES AND BOUNDS of the said Parrish at large sett forth with the seuerall Townshipps and Parcels of land therein conteyned and the Tythes of the said Parrish

THE PARISH OF KILLOLUAN

pa. 31.

said two pts of the Tythes being a psonage and the other third pt a viccarrage.

And first at the lands of Pryorstowne bounded by the lands of Cloghcarrigen in the Parrish of Killshylan on the East and thence by a heighway called Boherglasse to the lands of Killiffernagh bounded by the River of Shewer on the South, and by the aforesd heighway of Boherglasse to the lands of Killoluan bounded by the lands of Newtown=Annor in the Parrish of Killshylan on the west, and thence by a rode called Rahinkincapple to the lands of Ballyknavin bounded by the lands of Courtes-towne and Beallanaheymore in the Parrish of Killshylan on the North, and thence by the aforesaid Rode to the lands of Pryorstowne where wee first begunn bounded by the lands of Ballyglissen and Cloghcarrigen in the Parrish of Killshylan on the East.

The tythes great and small of the sd Parrish was worth in the yeare 1640 the sume of } £ s : d :
020 : 00 : 0
In the said Parrish is one plantation acce and a halfe of } 001 : 05 : 00
Mansland valled in the yeare }
1640 at

The said Mansland being scituated by the Church of Killoluan on the North and within the halfe colpe of Killoluan wanting an acce and is fenced about with a ditch.

The said Parrish containing the severall colpes of land underwritten (vizt) the three quarters and twentyth part of a colpe of Killoluan and Killiffernagh, the three quarters of a colpe of Pryorstowne and Ballyknavin, In all one colpe and a halfe and the twentyth part of a colpe.

There are noe castles in the said Parrish of Killoluan except the ruined castle of Derrynlare which lyes in the County of Waterford as before mentioned.

16

The said Parrish lying and being within this Barony (except a pcell of land called Derrynlare and Ballyvakin) in the Barony of Upptthird in the County of Waterford) The two parts of the Tythes of the said Parrish are impropriat and were held by the Lord Esmond by lettrs Pattents from the Crowne (as wee are informed) the

THE PARRISH OF KILLOLUAN

pa 32

Proprietors. in 1640	Denomination of lands	Number of plantation acres by estimat.	Lands pfitable and the quantity of it	Lands unprofitable and the quantity of it	Value of the whole & each of the sd lands
The late Lord of Cahyr. Irish Papist	Killoluan halfe a colpe wanting a colpe acce	A : R : P 200 : 00 : 00	All Arable A : R : P 200 : 00 : 0	A : R : P : 000 : 00 : 00	£ s : d 030 : 00 : 00

17

The said halfe colpe of Killoluan is bounded on the East by the lands of Killiffernagh in this Parrish, on the west by the River of Annor, on the north by the lands of Newtowne Annor in the Parrish of Killshylan and on the South by the River of Shewer.

The said Lord of Cahyr Proprietor. of the

sd lands of Killoluan in fee by descent from his ancestors.

The said lands are at present wast without any improvemts.

Uppon the sd lands stands a little Church unroofed.

BARONY OF IFFAY AND OFFAY

The said Lord of Cahyr. Irish Papist	Killiffernagh the third pt of a colpe and the third pt of a colpe accre	A : R : P : 140 : 00 : 00	pasture } shrubby } Arable }	A : R : P : 015 : 00 : 00 125 : 00 : 00	A : R : P 000 : 00 : 00	£ : s : d 030 : 00 : 0
		<p>The said lands of Killiffernagh are bounded on the East by the lands of Pryorstowne, on the west by the lands of Killoluan, on the North by the lands of Ballyknavin all in this Parrish and on the South by the River of Shewer.</p>		<p>The sd Lord of Cahyr Proprietor. of the sd. lands of Killiffernagh in fee by descent from his ancestors. Uppon the sd lands stands some thatcht Cabbins and noe other improvemt.</p>		

THE PARRISH OF KILLOLUAN

pa. 33.

Proprietors. in 1640	Denomination of lands	Number of plantation acres by estimat	Lands pfitable and the quantity of it	Lands unprofitable and the quantity of it	Value of the whole and each of the sd lands.
Richard Butler fitz Wm. of Polkerry Esqr Irish Papist	Ballyknavin halfe a colpe wanting two colpe accres	A : R : 160 : 00 : 00	Arable A 160 : 00 : 00	A : R : P 000 : 00 : 00	£ : s : d : 030 : 00 : 00
		<p>The said lands of Ballyknavin are bounded on the East by the lands of Ballyglissin, on the West by the lands of Courtestowne both in the Parrish of Killshylan, on the South by the lands of Pryorstown in this Parrish, and on the North with the lands of Ballyboe in the Parrish of TeampleEthny.</p>		<p>The said Richard Butler Proprietor. of the said lands of Ballyknavin in fee by descent from his ancestors. The said lands are at present wast without any improvemt.</p>	

The Total	The sume of all the lands in this pish	Number of plantn. acres by estimat	Quantity pfitable	Quantity unprofitable	Value of all the sd lands
		A 500 :	A 500 :	= = =	£ 90

pa. 34.

The Parrish of Killgrant.

THE MEARES AND BOUNDS of the said Parrish at large sett forth with the seuerall Townshipps and Parcells of land therein conteyned and the Tythes of the said Parrish

18

And first at the meeting of a ditch on the South of Killgowlroe in the River of Annor from thence in the East by the said River to the fall thereof into the River of Shewer bounded with the lands of Newtown=Annor in the Parish of Killshylan from thence in the South upp along the said River of Shewer to the fall of the Brooke called Shrughnaleamy therein bounded with the lands of Tickincorr in the Barony of Uppthird in the County of Waterford and with the lands of Killgany in the Parrish of Clonmell and County of Waterford aforesaid from thence in the West along the said Brooke of Shrughnaleamy to Knockanena-Courty bounded with the Burgage lands of Clonmell in the Parrish of Clonmell, from thence by a ditch and the east end of Gurrane to the lands of Boherreenduffe bounded with a quarter colpe of Glaunleamy in the Parrish of Clonmell aforesaid from thence by a ditch to a lake called Loghahy, from thence by a lane to Leaghtbracke bounded with the lands of Boherreenduffe aforesd pcell of the Burgagery of Clonmell in the Parrish of Killgrant from thence by a ditch to the lane or Bouter from Moorestowne to Rathronan, from thence over the said lane by a ditch to the Bogg in the north of Ballyrobert, from thence betweene the lands of Ballyrobert aforesaid and the sd Bogg to Poullegarr bounded with the lands of Rathronane and Moorestowne in the Parrish of Rathronan from thence by a ditch againe to the said lane from Moorestowne to Rathronan and by the said lane and a ditch close by the village of Moorestowne aforesaid to the downe of the sd Village from thence by a ditch to the meeting thereof with the River of Annor on the South of Killgowlroe where wee first begunn bounded with the lands of Moorestowne aforesaid and Ballynvohyr in the Parish of Rathronan.

Carrigeenvarroony, Poullenemy, and Croanebeg, wch. are pcells of great Lawlestowne and part of the said Parrish of Killgrant distant from the rest thereof are bounded as followeth (vizt.) Carrigeenvarroony on the East with Claisisky pcell of the Burgagery of Clonmell in the Parrish of Killgrant On the south wth the lands of

pa. 35.

Great Lawlestowne in the Parish of Rathronan, on the west with the lands of Lawlestownebeg aforesaid, and on the North with the lane called Bohercullinagh Poullenemy is bounded on all sides with the lands of Lawlestownebeg aforesaid And the lands of Croanbeg are bounded on the East, South and West with the lands of Great Lawlestowne aforesaid and on the North with the lands of Lawlestownebeg aforesaid.

Rathduffe wch. is another part of the said Parrish distant from the rest thereof is bounded on the East by a ditch and a heighway with the lands of Rathronane in the Parrish of Rathronane and Lawlestownebeg aforesaid On the South by a ditch with the lands of Great Lawlestowne in the said Parrish of Rathronane, and with the lands of Shanbally in the United Parrishes of Donoghmore and Killtegan, on the west by a gutter with the lands of Garyroe in the said United pishes And on the North with the lands of Mylestowne in the Parrish of New Chapple by a gutter.

The said Parrish lying and being in the Barony of Iffay and Offay the the two third pts of the Tyeth great and smale and gleabland thereof are an impropriation belonging to the late Earle of Corcke by Pattent from the Crowne And the other third pt a viccarrage.

The Tyethes great and small of the said Parrish was worth in the yeare 1640 the sune of } £ : s : d
020 : 00 : 00

In the said Parrish are three plantation acres of Gleabland whereof one acre and a halfe are situated on the East of the Church of Killgrant fenced with a ditch And the other acre and a halfe betweene the lands of Redmondstowne and Powers-towne aforesaid, bounded on the North and East with the lands of Redmondstowne, on the South and West with the lands of Powerstowne, all wch. Gleabland was valled in the yeare 1640 at } 000 : 10 : 00

The said Parrish containing the severall colpes and colpe-acres underwritten (vizt.) Powerstowne with the pcells and members thereof in the said Parrish (vizt.) Glaunleamy and Monemihill (out of which is excluded one quarter of a colpe of Glaunleamy aforesaid

in the Parrish of Clonmell) one colpe and six colpe acres, the nyne colpe acres and a halfe of Mylerstowne with the pcells and members thereof in the said Parrish out of wch. is exclude^d halfe a colpe accree

THE PARISH OF KILLGRANT

pa. 36

thereof called Milltowne in the Parrish of Rathronan, Rathlous one colpe acre, the one quarter of a colpe of Garryduffe and Ballyrobert pcells of Moorestownewalsh The twelve colpe acres of BallymcRedmond als

Redmondstowne, the seaven colpe-acres of Rathduffe the one colpe-acre of Carrigeen-varroony, Poullenemy, and Croanbeg pcells of great Lawlestowne. In all 3 colpes, one colpe-acre and a halfe

19

Proprietors. in 1640	Denomination of lands	Number of plantn. acres by estimat.	Lands pfitable and the quantity of it	Lands unprofitable and the quantity of it	Value of the whole and each of the said lands.
Alexander Power late of Ticckincor in the County of Waterford deceased Esqr Irish Papist	Powerstowne Glaunleamy & Monemihill one colpe and six colpe-acres	A : R : P 427 : 00 : 00	Arable 419 : 00 : 00 Meddow 003 : 00 : 00 pasture 003 : 00 : 00 underwood 002 : 00 : 00	A : R : P 000 : 00 : 00	£ s : d 104 : 00 : 00

The said colpe and six colpe acres of Powerstowne, Glaunleamy and Monemihill are bounded on the East with the lands of Killoluan in the Parrish of Killoluan; on the South with the lands of Tickincorr in the County of Waterford and Killgany in the Parrish of Clonmell and County of Waterford aforesaid, on the West with the Burgagery of Clonmell and with the lands of another quarter of a colpe Powerstowne and Glaunleamy aforesaid in the Parrish of Clonmell and on the North with the lands of Mylerstowne, Rathlous, and Redmondstowne in this Parrish and Ballenvohyr in the Parrish of Rathronan.

The said Alexander Power Proprietor in

fee by descent from his ancestors of the said colpe and six colpe acres of Powerstowne, Glaunleamy, and Monemihill, and of the quarter of a colpe of the said lands in the Parrish of Clonmell as wee are informed.

Upon the said lands stands a ruinous castle some few cabbynns, an orchard, a greist mill neere the floord of Annor lately built by Richard Power sonne and heire of the said Alexander.

The one halfe of the sd lands hath noe buildings on it or other improvent.

The Rivers of Annor and Shewer doe runn by the said lands.

THE PARRISH OF KILLGRANT

pa 37

19

Proprietors. in the yeare 1640	Denomination of lands	Number of plantn. acres by estimat	Lands pfitable and the quantity of it	Lands unprofitable and the quantity of it	Value of the whole and each of the sd lands.
John White fitz Bennett late of Clonmell and his Mother the Lady Ellis Morres. Irish Papists	Of Mylerstowne nyne colpe acres and a halfe	A : R : P 209 : 00 : 00	All arable 209 : 00 : 00	A : R : P 000 : 00 : 00	£ s : d 038 : 00 : 00

The said Towne and lands of Mylerstowne (exluding fearenandreen and Gort Igowlane pcells thereof wch. are distant from the rest of the said lands and heereunder sett forth) are bounded on the East with the lands of Powerstowne and Glaunleamy in this Parrish on the South with the lands of Powerstowne,

Glaunleamy and Rathlous in this Parrish, on the west with the lands of Boherreenduffe pcell of the Burgagery of Clonmell in this Parrish, and on the North with the lands of Garryduffe pcell of Moorestownewalsh in this Parrish.

fearrenandreen aforesd is bounded on the East and South with the lands of Redmondstowne in this Parrish, on the west with the lands of Powerstowne in this Parrish, and on the North with the lands of Ballinvohyr in the Parrish of Rathronan.

Gort Igowlane aforesd is bounded on the East, South and West with the lands of Powerstowne and Glanyleamy, and on the North with the lands of Rathlous, all in this Parrish.

The said Lady Elish Morres Proprietrix of the one moyty of the said nyne colpe accres

and a halfe of Mylerstowne and of the halfe colpe accree in Miltowne in the Parrish of Rathronan dureing her life in right of her dower or joynture.

The said John White Proprietor of the Reversion of the said moyty and of the other moyty in possession in fee by descent from his ancestors as wee are informed.

Uppon the said lands standes a castle the walls onely standing, some cabbynns and an orchard.

THE PARRISH OF KILLGRANT

20

Proprietors. in the yeare 1640	Denominaçon of lands	Number of plantn. accres by estimat.	Lands pfitable and the quantity of it	Lands unprofitable and the quantity	Value of the whole & each of the sd lands.
John White fitz Thomas Thomas White fitz Gefery Nicholas White fitz Bennett of Clonmell Mortgagees Thomas White fitz Richard of Clonmell Inheritor. All Irish Papists	Rathlous, one colpe-accre.	A : R : P 022 : 00 : 00	Arable A 020 : 00 : 0 pasture 002 : 00 : 0	A : R : P 000 : 00 : 00	£ s : d : 004 : 00 : 0
<p>The said colpe accre of Rathlous is bounded on the East, South and West with the lands of Powerstowne, Glanleamy, and Gort Igowlane and on the North with the lands of Mylerstowne all in this Parrish.</p> <p>The said Jo : White fitz Thomas, Thomas White fitz Gefery and Nicholas White fitz Bennett of Clonmell proprietors in mortgage of the said colpe accre of Rathlous. The condition of Redemption being in Thomas White fitz Richard of Clonmell aforesaid the Inheritor of the said lands as wee are informed</p> <p>This land hath on it noe buildings or other improvent.</p>					
Thomas Lord Barron of Cahyr Irish Papist	Redmondstowne twelfe colpe-accre	A : R : P 201½ : 00 : 00	Arable A : R : P 200 : 00 : 00 pasture 001½ : 00 : 00	A : R : P 000 : 00 : 00	£ s : d : 048 : 00 : 00
<p>The said twelfe colpe accres of Redmondstowne are bounded on the East with the lands of Newtown-Annor in the Parrish of Killshylan, on the South and West with the lands of Powerstowne in this Parrish, and on the North with the lands of fearrenandreen in this Parrish and Ballynvohyr in the Parrish of Rathronan.</p> <p>The said Lord of Cahyr pprietor in fee by descent from his ancestors. of the sd twelfe colpe accres of Redmondstowne as wee are informed.</p> <p>This land hath noe building on it or other improvement onely it hath the accomodation of the River of Annor. running by it.</p>					

THE PARRISH OF KILLGRANT

pa. 39

Proprietors. names in 1640	Denomination of lands	Number of plantn. acres by estimat.	Lands pfitable and the quantity of it	Lands unprofitable and the quantity of it	Value of the whole and each of the sd lands.
David Walsh of Rathronane Esqr Irish Papist	Garryduffe and Ballyrobert pcells of Moorestowne-walsh one quarter of a colpe	A : R : P 104 : 00 : 00	All arable A 104 : 00 : 0	A : R : P 000 : 00 : 00	£ s : d : 020 : 00 : 00

The said quarter of a colpe of Ballyrobert and Garryduffe is bounded on the East with the lands of Moorestowne-walsh in the Parrish of Rathronane and Mylerstowne in this Parrish on the South with the lands of Mylerstowne in this Parrish on the West with the lands of Rathronan in the Parrish of Rathronan And on the North with the lands of Moorestowne-

walsh and Rathronan in the Parrish of Rathronan.

The said David Walsh Proprietor. of the said quarter of a colpe of Garryduffe and Ballyrobert in fee by descent from his ancestors as wee are informed.

Upon the said lands are noe buildings or other improvement.

THE PARRISH OF KILLGRANT

pa 40

Proprietors in 1640	Denomination of lands	Number of plantn. acres by estimat.	Lands pfitable and the quantity of it	Lands unprofitable and the quantity of it	Value of ye. whole aud each of the sd lands.
James Earle of Ormond Richard Lawles of the City of Kilkenny Esqr Irish Papist	Carrigeenvarroony, Poullenemy and Croanbeg pcells of great Lawlestowne one colpe-acre	A : R : P 018 : 00 : 00	All arable A : 018 : 00 : 0	A : R : P 000 : 00 : 00	£ : s : d 003 : 10 : 00

Carrigeenvarroony (being by itselife distant from the rest of the said lands) is bounded on the East with the lands called Chaisky pcell of the Burgagery of Clohmell in this Parrish, on the South with the lands of Great Lawlestowne in the Parrish of Rathronan on the west with the lands of Lawlestownebegg pcell of the Burgagery of Clohmell in this Parrish and on the North with the lands of Rathronan in the Parrish of Rathronan.

The said lands of Poullenemy wch. is likewise distant from the rest is bounded on all sides with the lands of Lawlestownebegg pcell of the Burgagery of Clohmell in this Parrish.

The said lands of Croanbeg likewise

distant from the rest are bounded on the East, South and West with the lands of great Lawlestowne in the Parrish of Rathronane, and on the North with the lands of Lawlestownebegg pcell of the Burgagery of Clohmell in this Parrish.

The said James Earle of Ormond Proprietor in fee by descent from his Ancestors of the Reversion of the said colpe-acre of Poullenemy Carrigeenvarroony and Croanbegg depending upon the lease for yeares the said Richard Lawles had thereof as wee are informed.

Upon the said lands of Carrigeenvarroony, Poullenemy and Croanbegg are noe cabbys or other improvement.

The totall.	The sume of all the lands in this pish.	Number of plantn. acres by estimat.	Quantity pfitable	Quantity unprofitable	Value of all the sd lands
		A : 981½	A : 981½	= = =	£ s : d 217 : 10 : 0

So much of the Parish of Clonmell as lyeth in this Bar^y.
out of the liberties of the $\overline{\text{sd}}$ Towne

pa 41.

THE MEARES AND BOUNDS of the said part
parish at large sett forth with the
seuerall Towneshippes and Parcells
of land therein conteyned & ye.
Tythes thereof.

And first begining at the North east end of a ditch called Cleyanchetiny, from thence on ye. East by the $\overline{\text{sd}}$ ditch to the meeting thereof with a lane called Boherreenenieskerry from thence by the $\overline{\text{sd}}$ lane to a bogg called feddanna-monygirry, from thence by a ditch to the highway called Bohermore bounded all along with the other five colp acres of Glaunleamy aforesd in the parish of Kilgrant, from thence in the South by the $\overline{\text{sd}}$ highway to the foord of the brooke called Srughleamy bounded with the lands of Monemihill in the $\overline{\text{sd}}$ pish from thence in the West up along the $\overline{\text{sd}}$ brooke to a ditch called Cleynaglasscluony bounded with the

burgagery lands of Clonmell in this pish from thence on the North along the $\overline{\text{sd}}$ ditch to the meeting thereof with the $\overline{\text{sd}}$ ditch called Cleyanchetiny (where wee first begunn) bounded with the lands of Mylerstowne in the $\overline{\text{sd}}$ pish of Kilgrant.

The $\overline{\text{sd}}$ pt pish (consisteing onely of five colp acres of Glaunleamy) lyeth in ye. Barony of Iffay and Offay, the two pts of the Tythes thereof being imppriat belonging to the Earle of Ormond by pattent from the Crowne. The other third a viccarage

The Tythes great and small of \pounds
the $\overline{\text{sd}}$ pt pish was in 1640 worth - 05 : 00 : 0

Proprietors. in 1640	Denominaçon of lands	Number of plantn. acres by estimat.	Lands pfitable and the quantity	Lands unpfitable.	Value of ye. whole and each of the $\overline{\text{sd}}$ lands.
Alexander Power of Tickincorr in the County of Waterford deçd Esqr Irish Papist	of Glaunleamy five colp acres	$\overset{\wedge}{085} : 00 : 0$	Arable pasture $\overset{\wedge}{082} : 00 : 0$ $\overset{\wedge}{003} : 00 : 0$	$\overset{\wedge}{000} : 00 : 0$	\pounds $020 : 00 : 0$

The $\overline{\text{sd}}$ five colp acres are bounded on the East with the other five colp acres of Glaunleamy in the pish of Kilgrant On the South with lands of Monemihill in the $\overline{\text{sd}}$ pish, on the west with the Burgagery of Clonmell in this pish pish & on the North with the lands of Mylerstowne in the $\overline{\text{sd}}$ pish of Kilgrant.

The $\overline{\text{sd}}$ Alexander Power pprietor. of the $\overline{\text{sd}}$ 5 colp acres of Glaunleamy by descent from his ancestors, as wee are informed. Upon the $\overline{\text{sd}}$ stands some few cabbins,



The Totall	The sume of all the lands in this pt pish.	Number of plantn. acres by estimat.	Quantity pfitable	Quantity unpfitable.	Value of all the $\overline{\text{sd}}$ lands.
		$\overset{\wedge}{085} :$	$\overset{\wedge}{085} :$	= = =	\pounds 20 :

The Parish of Rathronan

THE MEARES AND BOUNDS of the said Parish at large sett forth with the severall Townships and parcells of land therein conteyned and the Tythes of the sd parish

THE PARISH OF RATHRONAN.

pa. 42

And first begining at the well of Tobburneunty in the North west angle from thence in the North by the Brooke of Argidagh to the fall of the Brooke of Tobburlaffininy therein & up along the sd brooke to a ditch in the North of Knockneprachany and along the sd ditch to the well called Tobburnegragey and along the brook riseing thereout to the fall thereof into the sd brook of Argidagh from thence by the sd brook to the fall thereof into the River of Annor. bounded on ye. north with the lands of Orchardstowne Cahirclogh pcell of Lisronagh Garranyerly & Kilmore in the pish of Lisronagh from thence in the East by the sd River to the meeting of a ditch with the same lying on the North of Kilgowlroe bounded on the East with the lands of Ballyboe in the pish of Temple-Ethny and with the lands of Beallanahymore, Courtestowne and Newtowne-Annor. in the pish of Kilshylane from thence in the South by the sd ditch to the Downe of Moorestowne-walsh from thence by a ditch close by the village of Moorestowne-walsh aforesd to the lane from Moorestowne-walsh to Rathronan and along the sd lane to the meeting of a ditch with the same lying on the East side of Poullegarr and along the sd ditch by Poullegarr aforesd and the bog of Moorestowne-walsh and Rathronane to the west ditch of Ballyrobert and along the sd ditch againe to the sd lane and over the same by a ditch to Leaghtbrack bounded with the lands of Redmondstowne, Powerstowne, Mylerstowne, Garryduffe and Ballyrobert in ye. pish of Kilgrant from thence by the lane of Bohercullynagh to the North ditch of the gardenns thereof and along the sd ditch by a field called Gortnesannivony to the meeting thereof with the highway of Rathduffe bounded by the lands of Boherreenduffe and Lawlestowne-begg pcells of the Burgagery of Clonmell in the pish of Kilgrant and Rathduffe in the sd pish of Kilgrant from thence in the west along the sd way and ditch by Barnedearigg to the well of Tobburneunty (where wee first begunn) bounded with the sd lands of Rathduffe in the pish of Kilgrant.

The Meares and bounds of twelve colp acres and a halfe of great Lawlestowne wch. are in this pish of Rathronane likewise distant from the rest thereof are as followeth (vizt.) first at

a field called Accrynecoffy from thence in the South by the gutter of Buollick to the shrubbs called Cooliny from thence by the sd shrubbs to the lands of Tobburhany bounded with the lands of Clonmell in the pish thereof from thence in the west by a ditch to Shanbally bounded with the lands of Toburhany aforesd in the United pishes of Donaghmore and Kiltégane from thence in the north by a ditch to Knockancourty bounded with Shanbally aforesd (pcell of great Lawlestowne aforesd in the sd united pishes and with the lands of Rathduffe and Lawlestownebeg in the pish of Kilgrant from thence in the East by a greene ridge standing for the mark of a meare to Acerrynecoffy aforesd and soe along by a ditch lying on the East side thereof to the gutter of Buollick (where wee first begunn) bounded with the lands of Carrigeene in the pish of Clonmell.

It is to be observed that a field called Banebrack pcell of the Burgagery of Clonmell in the pish of Kilgrant lying within the circumference of the sd twelve colp acres and a halfe of great Lawlestowne is heere included being of another pish. The Meares and bounds of Rathkeevane, Rathcaskeene and Jamestowne (wch. are another pt of the sd pish distant from ye rest thereof) are as followeth (vizt.) and first at Loughbrean from thence in the West by a gutter to the foord of Shanychraun from thence by a gutter and ditch to the highway wch. leadeth from Goldenbridge to Clonmell and along the sd way to a lane called Bohernesky bounded with the lands of Kilmolashy in the pish of Inisleonaghty and with the lands of Mullaghneony in the pish of Newchapple from thence in the North by the South ditch of the sd lane of Bohernesky to the lands of Gortnegollum bounded with the lands of Mullaghneony aforesd from thence in the East by a brooke to a field called Gortnebuolly and from thence by a ditch to the foord of Brigoge bounded with the lands of Gortnegollum pt of the lands of Drissoagg Newchapple and Chancellorstowne in the pish of Newchapple from thence in the South East by a boutter or lane to Lackybegg & from thence to Loughbrean (where wee first begunn) bounded wth. the lands of Ballyorly in the pish of Inisleonaght.

THE PARRISH OF RATHRONAN.

The said Parrish of Rathronan lying and being in the Barony of Iffay and Offay The tythes great and smale and Gleabland thereof are an Impropriation belonging to the Earle of Corke by Pattent from the Crowne as wee are informed.

The Tythes great and small of the said Parrish was worth in the year 1640 the sume of } £ : s : d
030 : 00 : 00

In the said Parrish are eleven plantation accres of Gleabland } 001 : 10 : 00
vallued in the year 1640 at

22 Six accres of the said gleabland being situated on the west of the Towne of Rathronan in two distinct pcells one whereof is bounded on all sides with the lands of Rathronan in this Parrish and the other pcell on the East

with the lands of Lawlestownebegg on the South and West with the lands of Rathduffe in the pish of Killgrant and on the North with the lands of Rathronan in this Parrish. The other five accres are bounded on all sides with the lands of Rathkeevan in this Parrish.

The said Parrish of Rathronan containing the severall colpes and colpe-acres underwritten (vizt.) Rathronane three quarters of a colpe, Milltowne pcell of Mylerstown halfe a colpe-acree, Moorestowne-walsh one quarter of a colpe, Croan one quarter of a colpe, Ballybeaghane halfe a colpe, Ballenvohyr three quarters of a colpe, of Great Lawlestowne twelve colpe-acres and a halfe, Rathkeevane nyne colpe-acres, Rathcaskeene one colpe-acree, and Jamestowne one quarter of a colpe. In all three colpes and eighteene colpe-acres.

THE PARRISH OF RATHRONAN

Proprietors in 1640.	Denomination of lands	Number of plantn. accres by estimate	Lands pfitable and the quantity of it	Lands unpfitable and the quantity of it	Value of the whole and each of the said lands
23 David Wailsh late of Rathronan deceased Esqr Irish Papist	Ballenvohyr three quarters of a colpe	A : R : P : 305 : 00 : 00	arable 284 : 00 : 00 meddow 010 : 00 : 00 pasture 003 : 00 : 00 underwood 008 : 00 : 00	A : R : P : 000 : 00 : 00	£ s : d 060 : 00 : 00
	The said three quarters of a colpe of Ballynvohyr are bounded on the East with the lands of Ballyboe in the Parrish of Temple-Ethny, Courtestowne and Ballynoe in the Parrish of Killoluan. On the South with the lands of Redmondstowne, Powerstowne, and ffearrenandreen in the Parrish of Killgrant on the west with the lands of Moorestowne-walsh in this Parrish And on the North with the lands of Ballybeaghane in this Parrish and Killmore in the Parrish of Lishronagh		The said David Walsh Proprietor in fee by descent from his ancestors of the said three quarters of a colpe of Ballenvohyr as wee are informed. Uppon the said lands stands some cabbynns an Orchard and a weare uppou the River of Annor betweene the said lands of Ballenvohyr and the lands of Newtown-Annor in the Parrish of Killoluan.		
David Walsh of Rathronan deceased Esqr Irish Papist	Croan-wailsh one quarter of a colpe	A : R : P : 127 : 00 : 00	Arable 116 : 00 : 00 under-wood 001 : 00 : 00 pasture 003 : 00 : 00	A bogg 007 : 00 : 0	£ s : d 020 : 00 : 00
	The said quarter colpe of Croane-walsh is bounded on the East and South with the lands of Ballybeaghane in this Parrish. On the West with the lands of Moorestowne-walsh in this Parrish and Garranyerly in the Parrish of Lishronagh And on the North with the lands of Lishronagh and Killmore in the Parrish of Lishronagh.		The said David Walsh proprietor in fee by descent from his ancestors of the sd quarter colpe of Croan-walsh as wee are informed. Uppon the said quarter colpe of Croan-walsh stands some few cabbynns and hath the accomodation of the Brooke of Arigidagh running by it.		

THE PARRISH OF RATHRONAN

pa. 45

Proprietors. in 1640	Denomination of lands	Number of plantn. acres by estimate	Lands pfitable and the quantity of it	Lands unpfitable and the quantity of it	Value of the whole and each of the sd lands.	
David Walsh of Rathronan decd. Esqr Irish Papist	Moorestowne- walsh one quarter of a colpe	A : R : P 104 : 00 : 00	Arable pasture	A : 097 : 00 : 0 004 : 00 : 0	A Bogg 003 : 00 : 0	£ : s : d 020 : 00 : 00
	The said quarter colpe of Moorestowne-Walsh is bounded on the East with the lands of Croane, Ballybeaghane, and Ballynvohyr in this Parish on the South with the lands of Mylerstowne, Garryduffe and Ballyrobert in the Parrish of Killgrant on the west with the said lands of Garryduffe, Ballyrobert, and the lands of Rathronan in the pish of Rathronan, and on the North with the lands of Garranyerly in the Parrish of Lishronagh.			The said David Walsh proprietor in fee by descent from his ancestors. of the said quarter colpe of Moorestowne-walsh as wee are informed. Uppon the said lands stands some Cabbynns and a little Orchard and hath the accomodation of the Brooke of Argidagh running by it.		
David Walsh of Rathronan decd Esqr Irish Papist	Rathronane three quarters of a colpe.	A : R : P 310 : 00 : 00	Arable pasture meddow	A : R : P 250 : 00 : 0 020 : 00 : 0 020 : 00 : 0	A bogg 020 : 0 : 0	£ : s : d 060 : 00 : 00
	The said three quarters of a colpe of Rathronan are bounded on the East with the lands of Miltowne and Moorestowne-walsh in this pish and with the lands of Garryduffe and Ballyrobert in the Parrish of Killgrant on the South with the lands of Lawlestownbegg pcell of the Burgagery of Clonmell in the Parrish of Killgrant, on the west with the lands of Rathduffe in the pish of Killgrant and on the North with the lands of Orchardstowne in the Parrish of Newchapple and Cahyrclogh pcell of Lishronagh in the pish of Lishronagh.			The said David Walsh proprietor. in fee by descent from his ancestors of the said 3 quarters of a colpe of Rathronan as wee are informed. Uppon the sd lands standes the walls of a burned castle and some cabbynns and hath the accomodation of the Brooke of Argidagh by it. A Court-leet & Court-barron doe belong to the sd towne as to the castle and mannor. of Rathronan aforesaid.		

THE PARRISH OF RATHRONAN

pa 46

Proprietors in 1640.	Denominaçon of lands	Number of plantn. acres by estimat.	Lands pfitable and the quantity of it	Lands pfitable ¹ and the quantity of it	Value of the whole and each of the sd lands.	
David Walsh of Rathronan decd Esqr Irish Papist	Rathkeevan nyne colpe-acres	A : R : P 263 : 00 : 00	Arable Pasture	A : R : P 261 : 00 : 0 002 : 00 : 0	A : R : P 000 : 00 : 00	£ s : d 036 : 00 : 00
	The sd nyne colpe-acres of Rathkeevane are bounded on the North with the lands of Rathcaskeene and Jamestowne in this Parish On the East with the lands of Rathcaskeene aforesd Chancellorstowne in ye. Parrish of Newchaple and Ballyorly in the Parish of Inisleonaghty on the South with the lands of Grange in the sd parish of Inisleonaghty and			on the west with the lands of Grange aforesd and Kilmolashy in the sd Parish of Inisleonaghty. The sd David Walsh proprietor in fee by descent from his ancestors of the sd nyne colpe acres of Rathkeevane as wee are informed. Uppon the sd lands stands some few cabbynns and a little orchard.		

¹ So in Quit Rent office copy ; should be " unpfitable."

John Walsh of Bally- beaghane Esqre Irish Papist	Ballybeaghane halfe a colpe	A : R : P 140 : 00 : 00	Arable underwood meadow	A : R : P 129 : 00 : 00 003 : 00 : 00 004 : 00 : 00	bogg	A : 004 : 00 : 0	£ : s : d. 040 : 00 : 0
	<p>The sd halfe colpe of Ballybeaghane is bounded on the East with the lands of Killmore in the Parish of Lishronagh and Ballenvohyr in this parish. On the South with the lands of Ballenvohyr aforesd on the west with the lands of Moorestowne-Walsh and Croane in this Parish and on the North with the lands of Killmore aforesd.</p> <p>The sd John Walsh proprietor in fee</p> <p>tayle of the sd halfe colpe of Ballybeaghane by a gift from his ffather David Walsh of Rathronane deceased Esqr the proprietor in fee by descent from his ancestors of the reversion as wee are informed.</p> <p>Uppon the sd lands stands some cabbynns and hath the accomodation of the Brooke of Argidagh runing by it.</p>						

THE PARISH OF RATHRONANE

Proprietors. in the yeare 1640	Denominacōn of lands	Number of plantn. acres by estimat.	Lands pfitable and the quantity of it	Lands unpfitable and the quantity of it	Value of ye. whole and each of ye sd	
John White of Clon- mell gent and the Lady Ellish Mores his mother Irish Papists	Miltowne pcell of Mylerstowne halfe a colpe- acre	A : R : P 011 : 00 : 00	all arable	A : R : P 011 : 00 : 00	A : R : P 000 : 00 : 00	£ s : d 002 : 00 : 00
	<p>The sd halfe colpe acre of Miltowne is bounded on the East with ye. lands of Ballyrobert in the Parish of Kilgrant on the South, West and North with the lands of Rathronane in this Parish.</p> <p>The sd John White proprietor in fee by descent from his ancestors of the one moyty</p> <p>of the sd halfe colpe acre of Miltowne in possession and of the other halfe in reversion depending upon an Estate for life the sd Lady Ellis Mores hath thereof in right of her dower or joynture as wee are informed.</p> <p>Uppon the sd lands are noe Cabbynns or other improvemt.</p>					
James Earle of Ormond Richard Lawles of the Citty of Kilkenny. Irish Papist	of Great Lawles- towne āls Lawlestowne- more twelve colpe acres & a halfe	A : R : P 239 : 00 : 00	Arable pasture	A 236 : 00 : 0 003 : 00 : 0	A : R : P : 000 : 00 : 00	£ s : d 050 : 00 : 0
	<p>The sd 12 colpe-acres and $\frac{1}{2}$ are bounded on the East with the Burgagery of Clonmell and on the South with the Burgagery of Clonmell and the lands of Toburhany in the Parish of Donnoghmore and Kiltegan on the west with the sd lands of Toburhany and Shanbally in ye. sd Parish of Donoghmore and Kiltegan and on the North with the lands of Rathuffe and the Burgagery of Clonmell in the Parish of Kilgrant.</p> <p>The sd Earle of Ormond proprietor in fee by descent from his ancestors of the reversion of the 12$\frac{1}{2}$ colpe acres of great Lawlestowne depending upon a lease for yeares wch. the sd Richard Lawles had thereof as wee are informed.</p> <p>Uppon the sd lands stands some few cabbynns.</p>					

BARONY OF IFFAY AND OFFAY

Thomas Butler of Rathcaskeene deceased gent Irish Papist	Rathcaskeene one colpe acre.	A : R : P 059 : 00 : 0	arable pasture	A 056 : 00 : 0 003 : 00 : 0	A : R : P 000 : 00 : 00	£ : s : d 006 : 00 : 0
	<p>The sd colpe acre of Rathcaskeene is bounded on the East with the lands of Chancellorstowne in the Parish of Newchaple and Rathkeevane in this Parish on the South with the lands of Rathkeevane aforesd on the west with the lands of Rathkeevane aforesd And on the North with the lands of Jamestowne in this Parish.</p>			<p>The sd Thomas Butler Proprietor in fee by descent from his ancestors of the sd one colpe acre of Rathcaskeene as wee are informed. Uppon ye. sd land stands some few cabbynns.</p>		

THE PARISH OF RATHRONAN

pa. 48

Proprietors in 1640	Denomination of lands	Number of plantation acres by estimat	Lands pfitable and ye quantity of it	Lands unprofitable and ye quantity of it	Value of ye. whole and each of ye sd lands.	
Sollomon White of Jamestowne gent. Irish Papist.	Jamestowne one quarter of a colpe	A : R : P 111 : 00 : 00	Arable pasture	A : R : P 108 : 00 : 0 003 : 00 : 0	A : R : P 000 : 00 : 0	£ s : d 015 : 00 : 0
	<p>The sd quarter colpe of Jamestowne is bounded on the East with the lands of Drissoag, Newchaple, and Chancellorstowne in the Parish of Newchaple on the south with the lands of Rathcaskeene and Rathkeevan in this Parish on the west with the lands of Kilmolashy in the parish of Inisleonaghty and Mullaghneony</p>			<p>in the Parish of Newchaple and on the North with the lands of Mullaghneony aforesd. The sd Sollomon White proprietor in fee of the sd quarter colpe of Jamestowne as wee are informed. Uppon the sd lands are noe buildings or other improevmt.</p>		

25

The Totall	The sume of all the lands in this Parish is	Number of plantation acres by estimat.	Quantity pfitable	Quantity unprofitable	Vallue of all the sd lands.
			A 1669 :	A 1635	A 34 :

The Parish of Lishronagh

THE MEARES AND BOUNDS of the sayd Parish at large sett forth with the severall Townships and Parcels of land therein conteyned and the Tythes of the sayd Parish

THE PARISH OF LISHRONAGH.

pa : 49

And first begining at the fall of the Brooke of Arigidagh into the River of Annor from thence in the South up along the sd Brooke to Ahanetoburnegracie and from thence by a ditch to the Brooke of Toburnelaffinnyny bounded with the lands of Ballynvohyr, Ballybeaghane, Croane, Moorestown-walsh, and Rathronane in the Parish of Rathronane ffrom thence in the west by the sd Brooke to the well of Toburnelaffinnyny aforesd and from thence by a ditch to the heighway from Donnoghmore to Lishronagh and from thence over the sd way by a ditch to the gutter of Moyle bounded with the lands of Orchardstowne in the Parish of Newchaple and Donoghmore, from thence ptly in the North and ptly in the East by the sd gutter to the meeting thereof at Bealnadrinagh in the River of Annor bounded with the lands of Cloghnecodie and St. John Baptists grange in the Parish of St. John Baptists Grange in the Barony of Middlethird, from thence by the sd River to the fall of the Brooke of Arigidagh therein where wee first begunn) bounded with the lands of Carrigeensarragh and Miltowne in the Parish of St. John Baptists Grange aforesd and with the lands of Lissnadobrid, TampleEthny, and Ballyboe in the Parish of TampleEthny aforesd.

25

The sd Parish lying and being in the Barony of Iffay and Offay, the the two pts of the Tythes great and small and two pts of the gleabland thereof are an Impropriation belonging to the Earle of Ormond And the other third pt a viccarrage belonging to the Viccar thereof.

In the sd Parish are tenn }
plantn. accres of Gleabland } £ s : d.
vallued in the year 1640 at } 01 10 : 00

Two pts of the sd gleabland being situated on the west side of Lishronagh aforesd are bounded on the North, East and South with the lands of Lishronagh aforesd and on the West with ye. lands of Donnoghmore in the Parish thereof and the other third being scituated on the South side of Lishronagh aforesd is bounded on all sides with the lands thereof.

The tythes great and small of } £ s : d.
the sd Parish was worth in the } 30 : 00 : 0
yeare 1640 the sume of }

The sd Parish conteyning the severall colpes and colpe acrs hereunder written (vizt.) Lishronagh two colpes, Garanyerly one colpe, Killmore one colpe. In all foure colpes.

THE PARISH OF LISHRONAGH

pa. 50

Proprietors in the yeare 1640	Denomination of lands	Number of plantn. acres by estimat.	Lands pfitable and the quantity of it.	Lands unprofitable and ye. quantity of it.	Value of ye. whole and each of ye. sayd lands
Ellyn late Countess Dowager of Ormond and the Earle of Ormond.	The Mannor. and Castle of Court-Lishronagh wth. the pts and members thereof (vizt.) Cahyrclogh, Garanyerly, and Killmore three colpes.	A : R : P 1162 : 00 : 00	A : R : P Arable 1102 : 00 : 0 pasture 0030 : 00 : 00 Meadow 0030 : 00 : 00	A : R : P 000 : 00 : 00	£ s : d. 240 : 00 : 0

26

Alexander Power of Tickincorr in the County of Waterford Esqr Richard Howett fitz Edmond John Howett fitz Edmond Nicholas Howett and Ellan Howett widdowe all of Lishronagh Irish Papists

The Howetts pt of Lishronagh one colpe.	£ 392 : 00 : 0	Arable 381 : 00 : 00 medow 006 : 00 : 00 underwood 005 : 00 : 00	£ 000 : 00 : 00	£ 080 : 00 : 0
---	-------------------	---	--------------------	-------------------

The sd Mannor. Castle and three colpes of Court Lishronagh and the sd Howetts colpe of Lishronagh (whereof the sd Parish of Lishronagh onely consists) being not cleerly distinguished by Meares and Bounds but mixt one amoung another are bounded on the East with the Parish of St. John Baptists Grange in the Barony of Middlethird and the Parish of TampleEthny in this Barony on the South with the Parish of Rathronane on the West with the Parishes of New Chaple and Donnoghmore and on the North with the sd Parish of St. John Baptists Grange.

The sd Ellynn Lady Countess Dowager of Ormond Proprietrix for life in right of pt of her Dower or Joynture of the Mannor. Castle and three colpes of Court-Lishronagh And the sd Earle of Ormond Proprietor in fee of the Reversion by descent from his

ancestors as wee are informed. Upon the sd lands of Court-Lishronagh standeth a castle and a grist mill upon a little Brooke and some cabbynns.

The one halfe of the sd lands are at present wast without any improvemt. onely it hath the accomodation of the River of Annor. and Brooke of Arigidagh ruñing by pt of it.

The sd Alexander Power Proprietor in fee of seaventeene colpe acrs and a halfe and the fifth pt of a colpe-acre of the sd Howetts colpe of Lishronagh by purchasse (vizt.) in possession of twelve colpe-acres and a halfe and the sd 5th. pt of an acre and in reversion of the other five colpe acfs expectant upon an estate for the life of the sd Ellan Howett had thereof in right of her dower or Joynture as wee are informed.

THE PARISH OF LISHRONAGH

pa: 51

The said Allexander Power Proprietor of one colpe-acre one fourth pt and one eight pt of a colpe-acre of the sd Howetts colpe in Lishronagh in mortgage the condition of Redemption in Wm. Howett fitz Piers of Lishronagh aforesd the proprietor of the absolute fee thereof as wee are likewise informed.

The sd Richard Howett fitz Edmond, John Howett fitz Edmond and Nicholas Howett

Proprietors in fee by descent from their ancestors. (vizt.) the sd Richard of a halfe a colpe-acre, the sd John of halfe a colpe-acre, and the sd Nicholas of a plantn. acre of the sd Howetts colpe of Lishronagh as wee are informed.

Upon the sd Howetts colpe standeth some cabbynns, two 3d pts of ye. sd colpe are at present wast without any improvemt.

26

	The sume of all the lands in this Parish	Number of plantn. acres by estimat.	Quantity pfitable.	Quantity unprofitable	Vallue of all the sd lands.
The totall		£ 1554	£ 1554	— — —	£ 320

The United Parishes of Donnoghmore & Kiltegane

THE MEARES AND BOUNDS of the sayd Parishes at large sett forth with the severall Townshipps and Parcells of Land therein conteyned and the Tythes of the sayd Parishes

The said united Parishes of Donnoghmore and Kiltegane lye not entirely together Kiltegane lying aboute a mile distant from Donnoghmore

and Donnoghmore being not all in this Barony, part thereof being in the Barony of Middlethird

THE UNITED PARISHES OF DONNOGHMORE AND KILTEGANE.

THE MEARES AND BOUNDS of the sd Parish of Donnoghmore (excluding Josyustowne wch. is pt of the sd Parish in the Barony of Middlethird) are as followeth (vizt.) And first at the well called Toburlaffininy, from thence in the South by the lane called Bohyrmore to the ditch of Classaghynasie bounded with the lands of Orchardstowne and Ballyvaheene in the Parish of NewChaple from thence in the west by the East and North ditch of Classaghynasie aforesd to the gleabland of Knockynanamy from thence by a ditch to the heighway from Donnoghmore to Ballycornane from thence by ye. sd way eastward to a ditch on the North of the sd way and along the sd ditch to ye. gutter of Moyle bounded with the lands of Knockynanamy in the sd Parish of NewChaple and Ballycornan in the Parish of Ballycleraghane, from thence in the North by the sd gutter to Tamplefenogy bounded with the lands of Ballyhemyne and Corrstowne in the

27 Parish of Collman and Baroney of Middlethird, the lands of Josyustowne aforementioned in this Parish in the Barony of Middlethird aforesd and the lands of Cloghnecody in the Parish of St. John Baptists Grange in the sd Barony of Middlethird, from thence in the East by a ditch to the lane leadinge from Lishronagh to Donnoghmore aforesd and over the sd lane by a ditch by Glaunfinilly to the well called Toburnelaffininy (where wee first begunn) bounded with the lands of Lishronagh aforesd in the Parish of Lishronagh

THE UNITED PARISHES OF DONNOGHMORE AND KILTEGANE.

ffrom thence in the South by a ditch to the lane called Bohyrvarrigasty and along the sd lane and the East side of the vallye called Corrs-Glynn round about Corrs-Burgagery to a ditch on the South end of the sd vallye meeting with the gutter of Buollicke and by the sd gutter and the lane called Bohyrgurteennaneagh and the lane called Bohyrloughniangane to the lands of Garrychane bounded by the Burgagery of Clonmell and Corrs Burgagery in the Parish of Clonmell from thence by a ditch to the aforementioned lane called Bohyrgortmore (where wee first begunn) bounded with the lands of Garychane and Abyneslewnaght in the Parish of Inisleonaghty.

The sd Parish lying and being in the Baronies of Iffay and Offay and Middlethird, the two

The Meares and Bounds of the Parish of Kiltégane united to the Parish of Donnoghmore are as followeth (vizt.) And first on the South west at the lane called Bohyrgortmore from thence in the west by the sd lane to a field called Gortcarrignode from thence by a ditch to the lane called Bohyrlishnegruogh and along the sd lane to the North west end of Gortnirheñ, from thence by a ditch round about the field of Gortcamurry exclusive pcell of Mounkestowne, and the village of Mounkestowne to the lane called Bohyrgaryroe and along the sd lane to a ditch on ye. west thereof by the ffoord called Aghrathnesligy and by the sd ditch to a rocky place called Killiarm^e Milig bounded all along with the lands of Mounkestowne aforesd in the Parish of Inisleonaghty from thence by a ditch by a Danes fforte called Lishardgreny to the gutter of Milestowne bounded with the lands of Chancellorstowne and Milestowne aforesd in the Parish of NewChaple from thence in the North by the sd gutter to the lands of Rathduffe and from thence by a gutter to the West end of the hill called Knockpoulpish, from thence by a ditch on the South of the stones standing, upon the sd hill to the lands of Rathduffe aforesd And from thence in the East by a ditch to Shanbally and from thence by a ditch to Coollinie bounded with the lands of Rathduffe aforesd in the Parish of Kilgrant and great Lawlestowne in ye pish of Rathronan

pts of the Tythes great and small and Gleabland thereof being an Impropration belonging to Theobald Butler late of Knockananamy deceased Esqre And the other third to the Viccarr as wee are informed.

The Tythes great and small of the sd Parish besides what part thereof is in the Barony of Middlethird was worth in the yeare 1640 the sume of } 25 : 00 : 0

In the sd Parish are foure and twenty plantation acres of gleabland valued in the yeare 1640 at } 04 : 00 : 0

Seaven accres of the sd gleabland being situated on the West of the Church of Kiltégane are bounded on all sides with the lands of Toburhany in this Parish.

Seaven acres on the West of the lands of Donnoghmore bounded on the South, West, and North wth. the lands of Knockynanamy in the Parish of NewChaple and on the East with the sd lands of Donnoghmore in this Parish.

Tenn acres being situated on the East of the Church of Donnoghmore aforesd are bounded on the East with the lands of Lishronagh in the Parish of Lishronagh, and

likewise on the South, and with the lands of Donnoghmore on the West and North.

The sd Parishes containeing the severall colpes and colpe acres heereunder written (vizt.) Donnoghmore one colpe in the Parish of Donoghmore, Ballengarrane, Tobburhany, and Garyroe one colpe and five colpe acres, Shanbally pcell of Lawlestowne five colpe acrs in the Parish of Kiltegan In all two colpes and a halfe.

THE UNITED PARISHES OF DONNOGHMORE & KILTEGANE.

pa 54

Proprietors in the yeare 1640	Denomination of lands	Number of plantn. acres by estimat.	Lands pfitable and the quantity of it.	Lands unprofitable and the quantity of it.	Value of ye whole and each of the sd lands.	
John Corr fitz Richard of Toburhany gent. Irish Papist	Of Ballengarrane one quarter of a colpe.	A : R : P 100 : 00 : 00	Arable pasture grove or under- wood	A : R : P 089 : 00 : 00 004 : 00 : 00 } 007 : 00 : 00	A 000 : 00 : 00	£ s : d 020 : 00 : 0
		<p>The sd quarter of a colpe of Ballengarrane is bounded on the East with Corrs-Burgagery in ye Parish of Clonmell, on the South wth. another quarter of Ballengarrane in this Parish in the occupation of John Corr fitz Henry of ye. same, on the West with the sd quarter of John Corr fitz Henry and the lands of Mounckstowne in the Parish of Inisleonaghty, and on the North with the lands of Mounkestowne aforesd.</p> <p>The sd John Corr fz Richard Proprietor in fee by descent from his ancestors of the sd quarter colpe of Ballengarrane, as wee are informed.</p> <p>Upon the sd lands stands some few cabbynns</p>				

THE UNITED PARISHES OF DONNOGHMORE & KILTEGANE

pa. 55

Proprietors. in the yeare 1640	Denomination of lands	Number of plantn. acres by estimat.	Lands pfitable and the quantity of it	Lands unprofitable and the quantity of it	Value of ye. whole and each of the sd lands.	
John Corr fitz Richard of Toburhany gent. Irish Papist	Toburhany & Tampletégane halfe a colpe.	A : R : P : 160 : 00 : 0	All arable	A 160 : 00 : 0	A : R : P 000 : 00 : 00	£ s : d. 040 : 00 : 0
		<p>The sd halfe colpe of Toburhany and Tampletégane is bounded on the South with the Burgagery of Clonmell and Corrs-Burgagery in the Parish of Clonmell, on the West with the Corrs-Burgagery aforesd, the lands of Mounkestowne in the Parish of Inisleonaghty and the lands of Garyroe in this Parish On the North with the lands of Shanbally in this Parish and the lands of Lawlestowne in the Parish of Rathronan</p> <p>The sd John Corr fitz Richard Proprietor in fee by descent from his ancestors of the sd halfe colpe of Toburhany & Tampletégane as wee are informed.</p> <p>Upon the sd lands stands some cabbynns and a little orchard fenced wth. a ditch of quicksetts.</p>				

28

John Corr fitz Henry of Bally- nagarran gent, the Tertenant John Corr fitz Richard of Toburhany gent heire in Reversion Irish Papists	of Ballengarrane one quarter of a colpe Kilte- gane als Garyroe one quarter of a colpe	A : R : P 089 : 00 : 0	all arable	A : R : P 089 : 00 : 0	A : R : P 000 : 00 : 00	£ s : d 020 : 00 : 0
		083 : 00 : 0	arable pasture	081 : 00 : 0 002 : 00 : 0	000 : 00 : 00	020 : 00 : 0

The sd quarter of a colpe in Ballengarrane is bounded on the East wth. the other quarter in the sd Towne in this Parish and the Burgagery of Clonmell in the Parish of Clonmell, on the South with the lands of Garrychane and Abyneslewnaght in the Parish of Inisleonaghty, on the west with the lands of Gortmore, Cleynody and Mounkestowne in the sd Parish of Inisleonaghty, and on the North with the lands of Mounkstowne aforesd and the sd lands of the other quarter of Ballyngarrane in this Parish.

The sd quarter colpe of Kiltegan als Garyroe is bounded on the East with the lands of Rathduffe in the pish of Kilgrant, Shanbally and Toburhany in this Parish, on the South with the lands of Mounkestowne in the pish

of Inisleonaghty, on the West with the lands of Mounkestowne aforesd and Chancellorstowne in the pish of NewChaple, and on the North with the lands of Mylestowne in ye sd pish of NewChaple, Lawlestowne in the pish of Rathronane and Shanbally in this pish.

The sd John Corr fitz Henry Tennt. of the sd quarter colpe of Ballengarrane and quarter colpe of Kiltegan als Garyroe in taylor of a third pt determinable at neere forty yeares yett to come and for life of the other two pts at forty shillings yearely. The sd John Corr fitz Richard the pprietor in fee of the reversion of ye sd lands by descent from his ancestors as wee are informed.

Upon the sd two quarters stands some cabbynns.

THE UNITED PARISHES OF DONNOGHMORE & KILTEGANE.

pa 56

29

Proprietors. in the yeare 1640	Denomination of lands	Number of plantn. acres by estimate	Lands pfitable and the quantity of it	Lands unpfitable and the quantity of it	Value of ye. whole and each of the sd lands.
Richard Lawles of Kilkenny Esqr Irish Papist James Earle of Ormond	Shanbally pcell of Lawlestowne one quarter of a colpe	A : R : P 072 : 00 : 0	Arable pasture A 070 : 00 : 0 002 : 00 : 0	A : R : P 000 : 00 : 00	£ s. d. 020 : 00 : 0
	The sd quarter of a colpe of Shanbally is bounded on the East with the lands of Rathduffe in the Parish of Kilgrant and great Lawlestowne in the Parish of Rathronane, on the south with the lands of Toburhany and Garyroe in this Parish, on the west with the lands of Garyroe aforesd, and on the North with the lands of Rathduff aforesd in the Parish of Kilgrant		The sd Richard Lawless Tennt. for yeares of the sd quarter colpe of Shanbally to the Earle of Ormond the Proprietor in fee of the sd quarter by descent from his ancestors as wee are informed. Upon this land are noe buildings or other improvemt.		
The totall	The sume of all the lands in the sd United pishes	Number of plantn. acres by estimat. A 504	Quantity pfitable. A 504	Quantity unpfitable — — —	Value of all the sd lands. £ 120

The Parish of Newchaple

THE MEARES AND BOUNDS of the
sayd Parish at large sett forth
with the severall Townships &
Parcells of land therein
conteyned and the Tythes
of the sayd Parish

THE PARISH OF NEWCHAPLE.

pa. 57

And first begining at Barneovahy from thence in the South by a ditch to the heighway leading from Golden Bridge to Clonmell and along the sd way to the lane called Bohyranesky, and by the South ditch of the sd lane of Bohyranesky to Gortnegollum pcell of Drissoag, from thence by a Brooke to Gortnebuolly and from thence by a ditch to the ffoord of Briagoge bounded with the lands of Kilmolashy in the pish of Inisleonaghty and Jamestowne, Rathcaskeene, and Rathkeevane in the Parish of Rathronane, from thence by a gutter to a rocky place called Killiarm^omilige bounded with the lands of Mounkestowne in the Parish of Inisleonaghty aforesd, from thence by a ditch to a Danes fforte called Lishardgreny, from thence to the gutter of Mylestowne, from thence by the sd gutter to the well of Toberneunty bounded with the lands of Garyroe in the United Parishes of Donoghmore and Kiltégane and with the lands of Rathduffe in the Parish of

29

Kilgrant, from thence by the Brooke of Arigidagh to the fall of the Brooke of the well called Toburlaffininy therein, bounded with the lands of Rathronan in the Parish of Rathronane, ffrom thence in the East upp along the sd Brooke to the riseing thereof out of the sd well of Toburlaffininy bounded with the lands of Rath-

ronane aforesd and Lishronagh in the Parish of Lishronagh, from thence to the lane called Bohyrmore and along the sd lane and the East and North ditch of Classaghanasy to the gleabland on the East of Cnockananamy, from thence by a ditch excluding the sd gleabland to the corner ditch on the North of the quarry of Knockintwomy pcell of Knockananamy, bounded with the lands of Donnoghmore in the Parish of Donoghmore, from thence by a ditch leading to the heighway leading from Cashell to Clonmell and over the sd way by another ditch to Loghbegg, from thence by a gutter to Loghglassy, from thence by a ditch to the lane called Bohyrvanricke, and over the sd lane by a greene ridge standing for the meare r.und about Banebracke exclusive to the sd lane backe from thence by the sd lane and a ditch to another ditch called Cleyanlaffally, from thence by the sd ditch to the heighway of Knockyruckody and by the sd way to the lake called Loghty-kearagh bounded all along with the lands of Ballycleraghane, Mylerstownebegg and pcell of Oldgraig in the Parish of Ballycleraghane, from thence along a ditch by the sd lake, Beallbohyr, and Poulmucky, to Glaunychireen bounded with the lands of Shanballyard in the Parish of Inisleonaghty, the lands of Wooddingstowne in ye

THE PARISH OF NEWCHAPLE.

pa. 58

Parish of Knockgraffond and Barony of Middlethird and Ballengeary in the Parish of Cahyr; ffrom thence in the West by the North side of Glaunychireene aforesd to the lands of Claisnatten, from thence by a ditch or butts standing for the meare to ye. East ditch of Knockytuoire and along the sd ditch by Tornevrechane to Barneovahy (where wee first begunn) bounded with Glaunychireen aforesd pcell of Ballycleraghane in the Parish of Ballycleraghane and the lands of Ballycurreen and pt of the lands of Kilballynemony in the Parish of Inisleonaghty and pt of Kilballynemony aforesd in the Parish of Deragrath

The sd Parish lying and being in the Barony of Iffay and Offay the Tythes great and small and Gleabland thereof are an entire Rectory belonging to the Prebend of Cashell as wee are informed

The Tythes great and smale }
of the sd Parish was worth in the } £ s. d.
yeare 1640 the sume of } 050 : 00 : 0

In the sd Parish are eight and }
twenty plantation acres of }
Gleabland vallued in the yeare } 004 : 10 : 0

30

Whereof foure acres are situated on the South of Knockynanamy in this Parish

bounded on the North and East with the lands of Knockynanamy aforesd, on the South with the lands of Ballytarsny, and on the West with the lands of Ballyhimken all in this pish

Three acres in Ballyhimkin aforesd bounded on the East with ye Gleabland of Ballytarsny, on the South with the lands of New Chaple, on the West with the gleabland of Drissoag, and on ye North with the lands of Ballyhimkin all in this Parish.

Three acres in Ballytarsny bounded with the lands of Ballytarsny on ye North and East, with the lands of New Chaple and gleabland of Ballyhimkin on the West, and on the South with the lands of New Chaple all in this Parish

Two accres in Drissoag bounded on the East with the gleabland of Ballyhimken, on the South and West with the lands of Drissoag aforesd, and on the North with the lands of Ballyhimken all in this pish

Five acres in Chancellorstowne divided into three pts distant one from another and bounded on all sides with the lands of Chancellorstowne in this Parish.

pa. 59.

The Parish of Newchapple.

Six acres in New Chaple (vizt.) one on the West of the Church fenced wth. a ditch and five acres on the West of the Village of New Chaple aforesd, bounded on the North, East and South with the lands of Chancellorstowne and Drissoag and on the West with the lands of New Chaple, all in this Parish, ffive acres in Mullaghneony bounded on the West and North with ye lands of Claisnatten, on the East with the lands of Drissoag, and on the South with the lands of Mullaghneony, all in this Parish.

The sd Parish containeing the severall colpes and colpe acres underwritten (vizt.) Mullaghneony five colpe-acres, Claisnatten foure colpe-acres, Oldgraig halfe a colpe, Laffally pcell of Ballycleraghane foure colpe-acres, Drissoag and Rathneloure foure colpe-acres and a halfe, New Chaple foure colpe-acres, Chancellorstowne one colpe and two colpe-acres, Ballyhimken seaven colpe-acres, Knockynanamy seaventeene colpe-acres, Orchardstowne nyne colpe-acres, Ballyvilish, Ballyvahyne, and Ballytarsny one colpe; in all 5 colpes and 6 colpe-acres and a halfe.

30

THE PARISH OF NEWCHAPEL.

Proprietors in ye yeare 1640	Denomination of lands	Number of plantn. acrs by estimate.	Lands unprofitable ¹ and the quantity of it	Lands unpfitable and the quantity of it	Value of ye whole and each of ye sd lands
		A : R : P	A : R : P	A : R : P	£ s : d
Edmond Bray of Clonmell gent, Nicholas Betts of the same Apothecary James Brenocke of ye same Apothecary, Walter Hackett of Orchardstowne Irish Papists	Orchardstowne nyne colpe-acres	180 : 00 : 00	Arable 163 : 00 : 0 Meadow 015 : 00 : 0 pasture 002 : 00 : 0	000 : 00 : 0	036 : 00 : 0

The Parish of Newchapple pa. 60

The sd Nicholas Betts Proprietor in mortgage of three colpe-acres in Orchardstowne aforesd the condition of redemption in Theobald Hackett of the same the Proprietor of the absolute fee by descent as wee are informed.

The sd James Brenocke Proprietor in mortgage of one colpe-acre and the eight pt of a colpe-acre in Orchardstowne aforesd the condition of redemption in Theobald Hackett of ye same the inheritor as wee are informed.

The sd Walter Hackett Proprietor in fee by descent from his ancestors of three quarters of a colpe-acre in Orchardstowne aforesd as wee are informed.

Upon the sd lands stands a little ruinous castle and some cabbynns. 31

The sd lands hath the accomodation of the Brooke of Arigidagh by pt of it ruſing

The sd nyne colpe-acres of Orchardstowne being not cleerly distinguished betweene the Proprietors by meares and bounds but each mans pportion mixt among the rest, are altogether bounded on the East with the lands of Lishronagh in the Parish of Lishronagh and Rathronane in ye Parish of Rathronane, on the South with the Lands of Rathronane aforesd and Rathduffe in the Parish of Kilgrant, on the West wth. ye. colpe of Mylestowne als Ballyvilish in this Parish, and on ye North with the colpe of Donoghmore in the United Parishes of Donoghmore and Kiltegane.

The sd Edmond Bray Proprietor in fee by descent from his ancestors of foure colpe-acres and the eight pt of a colpe acre in Orchardstowne aforesd as wee are informed.

¹ So in Q. R. O. copy; should be profitable.

BARONY OF IFFAY AND OFFAY

THE PARISH OF NEWCHAPLE

Proprietors in the year 1640	Denomination of lands	Number of plantn. acres by estimate	Lands pfitable and ye quantity of it	Lands unprofitable and ye quantity of it	Value of ye whole and each of ye sd lands.
David Walsh of Rathronane deceased Esqr Irish Papist	Ballyvilish with the pts and members thereof (vizt) Ballyvahyne & Ballytarsny one colpe	A : R : P 409 : 00 : 0	Arable pasture A : R : P 391 : 00 : 0 018 : 00 : 0	A : R : P 000 : 00 : 00	£ s. d. 080 : 00 : 0
<p>The sd colpe of Ballyvilish als Mylestowne is bounded on the East with the lands of Orchardstowne in this Parish, on the South with the lands of Rathduffe in the Parish of Kilgrant, Garyroe in the United Parishes of Donnoghmore and Kiltégane, Chancellorstowne and New Chaple in this Parish, on the West with the lands of New Chaple aforesd and Ballyhimken in this Parish, and on the North with the lands of Ballyhimken aforesd and Knockananamy in this Parish and with the lands of Donoghmore in the united Parishes of Donoghmore and Kiltégane.</p> <p>The sd David Walsh Proprietor in fee by descent from his ancestors of the sd colpe of Ballyvilish als Mylestowne</p> <p>Upon the sd lands stands some cabbynns. The one halfe of the sd lands is at present wast without any improvemt.</p>					

THE PARISH OF NEWCHAPLE

pa. 61

Proprietors in the year 1640	Denomination of lands	Number of plantn. acres by estimat	Lands pfitable and the quantity of it	Lands unprofitable and the quantity of it	Value of ye whole and each of the sd lands.
Piers Butler of Knockananamy Esqr Irish Papist	Ballyhimken seaven colpe-acres	A : R : P. 140 : 00 : 0	Arable pasture A 138 : 00 : 0 002 : 00 : 0	A : R : P 000 : 00 : 00	£ s. d. 028 : 00 : 0
<p>The sd seaven colpe-acres of Ballyhimken are bounded on the East with the lands of Knockynanamy and the colpe of Ballyvilish in this Parish, on the South with the sd colpe of Ballyvilish and gleabland of Ballyhimkin in this Parish, on the west with the lands of Drissoag and Rathneloure in this Parish and Ballycleraghane in the parish thereof, and on the North with the lands of Ballycleraghane aforesd and Knockynanamy in this Parish.</p> <p>The sd Piers Butler Proprietor in fee of the sd seaven colpe acres of Ballyhimken by gift from his father the Lord of Cahyr as wee are informed.</p> <p>Upon the sd lands of Ballyhimken stands some few cabbynns.</p>					
Piers Butler of Knockynanamy Esqr Irish Papist	Knockynanamy seaventeene colpe-acres	A : R : P 307 : 00 : 0	Arable pasture A : R : P 304 : 00 : 0 003 : 00 : 0	A : R : P 000 : 00 : 00	£ s. d. 068 : 00 : 0
<p>The sd 17 colpe-acres are bounded on the East with the lands of Donnoghmore in the United Parishes of Donnoghmore and Kiltégane and with ye colpe of Ballyvilish in this Parish, on ye South with the sd colpe, on the west with the lands of Ballyhimkin in this Parish and the lands of Ballycleraghane in ye Parish of Ballycleraghane, and on the North with the lands of Ballycleraghane aforesd and Ballycornane in ye. sd Parish of Ballycleraghane.</p> <p>The sd Piers Butler Proprietor in fee of the sd seaventeene colpe-acres of Knockynanamy by gift from his ffather the Lord of Cahyr as wee are informed.</p> <p>Upon the sd lands of Knockynanamy stands a castle, a little orchard, some few cabbynns, a thacht house, lately built by Thomas Batty & Henry Paris of Clonmell Esqrs.</p>					

THE PARISH OF NEWCHAPPLE

pa: 62

32

Proprietors names in the yeare 1640	Denomination of lands	Number of plantn. acres by estimate	Lands pfitable and ye quantity	Lands unpfitable and ye quantity	Value of ye whole & each of the sd lands
ffrances White of Clonmell gent Piers Butler of Knockynanamy Esqr Irish Papists	Chancellorstowne White eleven colpe-acres	A : R : P 241 : 00 : 00	A Arable 238 : 00 : 00 pas- : 003 : 00 : 0 ture	A 000 : 00 : 0	£ s. d. 044 : 00 : 0
	Chancellorstowne Butler eleven colpe acres	A R P 230 : 00 : 00	A R P Arable 228 : 00 : 00 pasture 002 : 00 : 00	A R P 000 : 00 : 00	£ s. d. 044 : 00 : 00
<p>The sd 22 colpe-acres of Chancellorstowne-White and Chancellorstowne Butler being not cleerely distinguished by Meares and bounds are altogether bounded on the East with the colpe of Ballyvilish in this Parish the lands of Garyroe in the United Parishes of Donoghmore and Kiltegane and the lands of Mounkestowne in the Parish of Inisleonaghty, on the South with the lands of Mounkestowne aforesd and Rathkeevane in the Parish of Rathronane On the West with the lands of Rathcaskeen and Jamestowne in the sd Parish of Rathronan,</p> <p>and on the North with the lands of Drissoag and New Chaple in this Parish of New Chaple</p> <p>The sd ffrances White Proprietor in fee by descent from his ancestors of the sd eleven colpe-acres of Chancellorstowne White as we are informed.</p> <p>The sd Piers Butler Proprietor in fee by gift from his ffather the Lord of Cahyr of sd eleven colpe-acres of Chancellorstowne-Butler as wee are informed.</p> <p>Upon the sd lands of both Chancellors-townes stands some cabbynns.</p>					
John Butler of Mullaghneony gent. Irish Papist	Mullaghneony one quarter of a colpe.	A : R : P 161 : 00 : 0	A Arable 156 : 00 : 00 pasture 002 : 00 : 00 Meadow 003 : 00 : 00	A 000 : 00 : 0	£ 025 : 00 : 0
	<p>The sd quarter colpe of Mullaghneony is bounded on the East with the lands of Drissoag in this pish and the lands of Jamestowne in the Parish of Rathronane, on the South with the lands of Drissoag and Jamestowne aforesd and the lands of Kilmolashy in the Parish of Inisleonaghty, on the West with the lands of Kilballynemony in the sd pish of Inisleonaghty, and on the North with the lands of Drissoag aforesd, Claisnaten and the gleabland of Mullaghneony in this pish.</p> <p>The sd John Butler Proprietor in fee by descent from his ancestors of the sd quarter colpe of Mullaghneony.</p> <p>Upon the sd lands stands a castle, the walles of two houses wth. a bawne about them, an orchard and some cabbynns.</p>				

THE PARISH OF NEWCHAPPLE

pa : 63

Proprietors names in the yeare 1640	Denomination of lands	Number of plantation acres by estimat.	Lands pfitable and the quantity	Lands unpfitable and the quantity	Value of ye whole and each of the sd lands
John Butler of Mullaghneony gent. Irish Papist	Claisnatten foure colpe-acres	A : R : P 105 : 00 : 0	A All arable 105 : 00 : 0	A : 000 : 00 : 0	£ s. d. 016 : 00 : 0
	<p>The sd foure colpe-acres of Claisnatten are bounded on the East with the lands of Drissoag and Rathneloure in this Parish, on the South with the lands of Mullaghneony and the gleabland thereof in this Parish on the west with the lands of Ballycurreene in the Parish of Inisleonaghty and Glaunychireene in the Parish of Ballycleraghane, and on the north with the lands of Oldgraig in this Parish.</p> <p>The sd John Butler Proprietor in fee of the Reversion of the sd foure colpe-acres of Clausnatten expectant upon a conditionall lease for yeares wth. Geffery Laffan of Doonnewawle had thereof.</p> <p>Upon the sd lands are noe buildings or other improvemt.</p>				

32 Hugh Daniell of New Chaple. Irish Papist.

New Chaple, fearr-enlahessiry and Crubogie pcell of NewChaple foure colpe-ac̄rs	A 092 : 00 : 0	arable pasture	A 090 : 00 : 00 002 : 00 : 00	A 000 : 00 : 00	£ s. d. 016 : 00 : 00
---	-------------------	-------------------	-------------------------------------	--------------------	--------------------------

The sd lands of NewChaple (excluding fearenlahessery and Crubogy pcell thereof wch. are distant from the rest of the sd lands) are bounded on the East with the lands of the colpe of Ballyvilish and the gleabland of Ballytarsny in this Parish, on the South and West with the lands of Chancellorstowne and Drissoag in this pish and on the North with the gleabland of Ballyhimken, the Gleabland and lands of the colpe of Ballyvilish in this pish fearrenlahessiry aforesd is bounded on the West with the lands of Jamestowne in the Parish of Rathronane, on the North with the lands of Drissoag, on the South with the lands of Chancellorstowne, and

on the East with the lands of Drissoag and the Gleabland of NewChaple, all in this Parish. The lands of Crubogie aforesd are bounded on all sides with the lands of Drissoag in this pish. The sd Hugh Daniell Proprietor of the sd foure colpe-acres of NewChaple in mortgage, the condition of redemption in the sd John Butler of Mullaghneony who had the one moyety of the sd lands in fee absolute and the other moyty in mortgage from frances White of Clonmell gent, the Inheritor thereof. Upon the sd lands stands some few cabbynns.

THE PARISH OF NEWCHAPLE

pa 64.

Proprietors in the yeare 1640	Denomination of lands	Number of plantn. acres by estimate	Lands pfitable and ye quantity of it	Lands unpfitable and the quantity	Value of ye whole and each of the sd lands.
Thomas Butler late of Rath-caskeene decd gent.	Oldgraig Butler one quarter of a colpe	A 050 : 00 : 0	all arable A 050 : 00 : 0	A : R : P 000 : 00 : 0	£ s. d. 010 : 00 : 0
Richard Keating of Moores-town-Keating gent. Irish Papists	Of Oldgraig Mocler foure colpe-acres and a third pt of a colpe acre	A 095 : 00 : 00	all arable A 095 : 00 : 0	A 000 : 00 : 0	£ s. d. 015 : 00 : 00

The sd lands of Oldgraig Butler and Oldgraig Mocler being not cleerely distinguished by Meares and Bounds are bounded on the East with the lands of Ballycleraghane and Mylers-townebegg in the Parish of Ballycleraghane & the lands of Drissoag and Rathneloure in this Parish, on ye. South with the lands of Claissnatten in this Parish, the lands of Glaunychireen in the Parish of Ballycleraghane, and the lands of Ballycurreen in the Parish of Inisleonaghty, On the West with the lands of Ballengeary in the Parish of Cahyr, and on the North with the

lands of Shanballyard in the pish of Inisleonaghty and laffally in the Parish of New-Chaple. The sd Thomas Butler Proprietor in fee by descent from his ancestors of the sd quarter colpe of Oldgraig Butler. The sd Richard Keating Proprietor in mortgage of the sd lands of Oldgraig Mocler, the condition of Redemption in Henry Mocler of Ballycurreen Inheritor thereof. The sd lands of Oldgraig Butler are at present wast without any Impment.

33

<p>Paule Boyton of Bally- cleraghane gent. Irish Papist</p>	<p>Laffally pcell of Ballycleraghane foure colpe-acres</p>	<p>^ 074 : 00 : 0</p>	<p>all arable ^ 074 : 00 : 0</p>	<p>^ 000 : 00 : 0</p>	<p>£ 012 : 00 : 0</p>
<p>The sd 4 colpe-acres of Laffally are bounded on the North with the lands of Ballycleraghane in the Parish of Ballycleraghane, on the East with the lands of Ballycleraghane aforesd and Garryndrehid in the sd pish, on the South with the lands of Oldgraig in this Parish, and on the west with the lands of Shanballyard in the Parish of Inisleonaghty.</p>		<p>The sd Paule Boyton Proprietor of the sd foure colpe-acres of Laffally in mortgage, the condition of redemption in Patrick Shearloge of Mothell in the County of Waterford Esqr, the Inheritor of the absolute fee.</p>			



THE PARISH OF NEWCHAPPLE

Proprietors names in the yeare 1640	Denomination of lands	Number of plantn. acres by estimat.	Lands pfitable and the quantity	Lands unpfitable and the quantity	Value of ye whole and each of the sd lands
<p>Sir John Morres of Knockagh Knight Irish Papist</p>	<p>Drissoag and Rathneloure foure colpe-acres and a halfe</p>	<p>A : R : P 174 : 00 : 00</p>	<p>Arable A : R : P 164 : 00 : 0 Meadow 004 : 00 : 0 Pasture 006 : 00 : 0</p>	<p>A : R : P 000 : 00 : 00</p>	<p>£ s. d. 018 : 00 : 00</p>
<p>The sd foure colpe acres and a halfe are bounded on the East with ye lands of Ballyhimickin and NewChaple, on the South wth. the lands of Chancellorstowne and ffearrenlahessery all in this Parish, on the West with the lands of ffearrenlahessery aforesd, Mullaghneony, and Oldgraig in this Parish and Ballycleraghane in the Parish thereof, and on the North with the lands of Mylerstownebegg and</p>		<p>Ballycleraghane in the sd Parish of Ballycleraghane. The sd Sir John Morres Proprietor in Mortgage of the sd foure colpe-acres and a halfe of Drissoag and Rathneloure, the condition of Redemption in John Butler of Mullaghneony the Proprietor of the absolute fee. Upon the sd lands are some few cabbynns.</p>			
<p>The totall</p>	<p>The sume of all the land in this Parish</p>	<p>Number of plantn. acres by estimat ^ 2258</p>	<p>Quantity pfitable ^ 2258</p>	<p>Quantity unpfitable — — —</p>	<p>Value of all the sd lands £ [412</p>

The Parish of Inisleonaghty

THE MEARES AND BOUNDS of the sayd Parish (excluding Gryenane and Kilnamack wch. are part of the s^d Parish in the Barony of Glauneheiry in ye County of Waterford) at large sett forth with the severall Townships and Parcels of land therein conteyned, and the Tythes of the sayd Parish

THE PARISH OF INISLEONAGHTY.

pa. 66

And first begining at the meeting of a ditch lying on the East side of Garrynelibe with the River of Shewer, from thence up along the s^d River to the ffoord of Scarrinegauge bounded with the lands of Gryenane and Kilnamack afores^d, from thence up a heighway to Barnenchitt bounded wth. the lands of Knocklofty in ye Parish of Tulloemelane, ffrom thence in the West by a ditch to the heighway from Cahyr to Clonmell and over the s^d heighway by a ditch to a lane called Bohyrnecourtynoe, from thence by a heighway to Leaghtderigane, from thence by a ditch to Barneovahy, bounded wth the lands of Nickolstowne, Lower deragrath Coreles, and Keilballynemomy in the Parish of Deragrath, from thence in the North by a ditch to the heighway from Golden Brige to Clonmell bounded with the lands of Mullaghneony, in the Parish of New Chaple from thence by turnes Southward and Eastward by a ditch and gutter betweene the lands of Kilmolash and Jamestowne to the ffoord of Sheanychraun, from thence by the s^d gutter to Loghbrean from thence by a heighway to Keabriagoage bounded with the lands of Jamestowne and Rathkyvane in the

34

Parish of Rathronan, from thence by a gutter to Cillyarmcmilige bouuded with the lands of Chancellorstowne in the Parish of New Chaple afores^d, from thence by a ditch to the lane called Bohyrgaryroe and from thence by the s^d lane to a ditch close in ye North by the Village of Mounkestowne and soe along the s^d ditch round about the field of Gortcamurry pcell of Mounkestowne afores^d to a lane called Bohyrlishnegruogh from thence to the ditch on the East of Gortcarriginnuody to a lane called Bohyrgortmore, and from thence by the s^d lane to Tyrododane, from thence by a ditch to the lane called Bohyrloghmangane bounded with the lands of Garyroe, Toburhany, and Ballyngarran in the United Parishes of Donnoghmore and Kiltégane, and from thence by Bohyrloghmangane afores^d and the Spittle-lane to the heighway from Toburheeny to Clonmell and from thence over the s^d way to the ditch lying on the East of Garrynelibe aforementioned and soe along to the River of Shewer where wee first begunn bounded wth. the Burgagery of Clonmell in ye Parish of Clonmell.

THE PARISH OF INISLEONAGHTY.

pa. 67

The Meares and Bounds of Moorestowne-keating, Bally curreene, Blacke Castle, and pt of Kilballynemomy wch. are part of the s^d Parish distant from the rest lying and being in the s^d Barony of Iffay and Offay are as followeth

And first begining at the South end of the lane called Bohyrnerahy, from thence in the West to a place called ffearrennedrideoren bounded wth. the lands of Ballyhoshea in the Parish of Cahyr, from thence in the North by a ditch to Gortclaishneshenagh pcell of Ballycurrin, from thence by butts or Marcks standing for the meare and a ditch in a little vally called Glanychirreene to the lands of Claisnatten bounded with the lands of Ballengeary in the Parish of Cahyr afores^d, and with Glaunychirreene afores^d in the Parish of Ballycleraghane, from thence in the East by

a ditch and butts in a bog standing for the Meare to ye East ditch of a hillocke called Knockytuoire and along the s^d ditch by a place called Tornevrechane to Glaungarryliembigg bounded with the lands of Claisnatten and Mullaghneony in the Parish of NewChaple ffrom thence in the South by Glaungarryleimbigg afores^d to the west end thereof and from thence by a gutter to the East ditch of a field called Gortnehowry & by the s^d ditch to a gutter called Keantealane and by the s^d gutter to the North ditch of a field called Gorteendrishly and by the s^d ditch to the lane called Bohirnekilly and from thence by the s^d lane to a garden plott called Garryntample and thorough the same and by the West ditch of a field called Gort Idorish to the Moore in Comois

34

betweene Moorestowne-Keating and Kilballynemony, from thence by a gutter thorough the sd moore to the South end of the lane called Bohyrnerahy (where wee first begun) bounded with pt of the lands of Kilballynemony and pt of the sd Moore in Comons in the Parish of Deragrath.

The Meares and Bounds of Shanballyard another pt of the sd Parish distant from the rest lying and being in the Barony of Iffay and Offay are as followeth. And first begining at a bush called Scaghnerinnie from thence in the

North East by a heighway to the East end of a hillocke called Knockychirreene bounded wth. the lands of Ballynatten and Mageonstowne in the Parish of Moorestownekircke and Bary of Middlethird, from thence in the South-east by a ditch and the lake of Loghtykearagh to a place called Beallbohyr bounded with the lands of Mageonstown aforesd and with the lands of Ballycleraghane, in the Parish of Ballycleraghane, and Laffally and Oldgraig in New Chaple pish

THE PARISH OF INISLEONAGHTY.

pa. 68

from thence in the West by a gutter to a ditch betweene the lands of Shanballyard aforesd and Knocknegoure to a sand pitt, and from thence in the North by a ditch to a Buish called Skaghnerinnie where wee first begun bounded with the lands of Wooddingstowne, in the Parish of Knockgraffond and Barony of Middlethird aforesd

The sd Parish lying and being in the Baronies of Iffay and Offay and Glauniheiry the tythes great and smale thereof are an Impropriation belonging to Patricke Goegh of Killmaniheen in the County of Waterford Esqr by Pattent, from the Crowne as wee are informed.

The Tythes great and small of } £ s. : d.
soemuch of the sd Parish as is in } 090:00:00
this Barony was worth in the year }
1640 the sume of }

The said Parish soemuch thereof as is in this Barony containeing the severall colpes and colpe acres underwritten (vizt.) Abyneslewnaght one colpe, Gortmore and Cleynody foure colpe-acres, Garrychane two colpe-acres, Mounkstowne eight colpe-acres, Ballyorlea eight colpe-acres, Logh Itallen, two colpe-acres, Grang one colpe, Grangrobbin, foure colpe-acres, Shanballyard foure colpe-acres, Kilmolashy eight colpe-acres, of Killballynemony one colpe-acre and a halfe, Moorestowne-Keating seauen colpe acres and a halfe, Blackcastle two colpe acres and a halfe and Ballycurreene seauen colpe-acres, in all foure colpes and eightene colpe-acres and a halfe.

35

THE PARISH OF INISLEONAGHTY

pa. 69

Proprietors in the yeare 1640	Denominaçon of lands	Number of plantn. acres by estimate.	Lands pfitable and the quantity	Lands unprofitable and the quantity	Vallue of the whole and each of the sd lands	
Patricke Goegh of Kilmaniheen in the County of Waterford Esqr Irish Papist.	Abyneslewnaght one cople	A 822 : 00 : 00	Arable	A 814 : 00 : 0	A 000 : 00 : 0	£ 138 : 00 : 0
			Meadow	004 : 00 : 0		
			Pasture	004 : 00 : 0		

The sd colpe is bounded on the South with the lands of Gryenane and Kilnamacke in this Parish in the Barony of Glaunehiry in the County of Waterford, on the west with the lands of Knocklofty in the Parish of Tullemealane and wth. the lands of Grang Gortmore and Cleynody in this Parish, On the North with the lands of Ballyorlea, Gortmore, and Cleynody aforesd in this Parish and wth. the lands of Ballingarrane in the United Parishes of Donnoghmore and Kiltegane, And on the East wth. the lands of Garrychane in this Parish.

The sd Patricke Goegh Proprietor in fee by descent from his ancestors of the sd colpe of Abyneslewnaghty and the Lady Esmond relict of Sir Edward Goegh Proprietrix of one third pt of all the rents, issues, and pfitts of the sd colpe and the Lady Mary Goegh relict of Sir Thomas Goegh Proprietrix of one third pt of

the rents, issues and pfitts of the other two thirds of the sd colpe in right of their Dowers or Joyntures respectively as wee are informed.

Upon the sd colpe stands the walls of an old Aby, one grist mill and one tuckinge Mill, both lately rebuilt by Thomas Batty of Clonmell Esqr and some cabbynns

In the sd Towne is held a fayre once in a yeare on the 21th of Septembr.

In the sd Towne was usually held a court leet and Court Baroñ as belonging to the Scite or Precinct of the sd Aby.

There are three weares on the River of Sewer betweene the lands of Abyneslewnaght aforesd and the lands of Gryenane and Kilnamacke aforementioned in ye Bary. of Glaunyhiry in the County of Waterford.

The sd colpe of Abyneslewnaght hath the accomodatõn of the River Sewer runing by it.

35

THE PARISH OF INISLEONAGHTY

pa. 70.

Proprietors in the yeare 1640	Denominacōn of lands	Number of plantn. acres by estimat.	Lands pfitable and the quantity	Lands unprofitable	Value of all the sd lands.
Patrick Goegh of Kilmanihen in the County of Waterford Esqr Irish Papist	Gortmore & Cleynnodie foure colpe-aē	Λ 140 : 00 : 00	Arable pasture Λ 135 : 00 : 0 005 : 00 : 0	Λ 000 : 00 : 00	£ 016 : 00 : 0
	<p>The sd 4 colpe-acres of Gortmore and Cleynody are bounded on the East with the lands of Ballengarrane in the United Parishes of Donoghmore and Kiltegane Abyneslewnaght in this Parish on the South wth. the lands of Abyneslewnaght aforesd, on the west wth. the sd lands of Abyneslewnaght and Ballyorlea, and on the North wth. the lands of Mounkstowne, all in this parish.</p> <p>The sd Patrick Goegh Proprietor in fee by descent from his ancestors of the sd 4 colpe-acres of Gortmore and Cleynuody, and ye Lady Esmond relict of Sir Edward Goegh Proprietrix of one third pt of the rents issues and profitts of the sd 4 colpe acres, and the Lady Mary Goegh relict of Sir Thomas Goegh Proprietrix of one third pt of the rents issues and pfitts of the other two third pts of the sd 4 colpe-acres in right of their Dowers or Joyntures respectively as wee are informed.</p>				
The sd Patricke Goegh Irish Papist	Garrychane two colpe-acres	Λ 079 : 00 : 00	All arable Λ 079 : 00 : 0	Λ 000 : 00 : 00	£ 08 : 00 : 0
	<p>The sd two colpe-acres of Garrychane are bounded on the east with the lands of Clonmell in the Parish of Clonmell, on the South with the lands of Gryenan in this Parish, in the Barony of Glaunyheiry in the County of Waterford, on the West with the lands of Abyneslewnaghty in this Parish, and on the North with the lands of Ballengarran in the United Parishes of Donoghmore & Kiltegane.</p> <p>The sd Patricke Goegh Proprietor in fee by descent from his ancestors of the sd two colpe-acres of Garrychane, and the Lady Esmond relict of Sir Edward Goegh Proprietrix of one third pt of the rents issues and pfitts of the sd two colpe-acrs And the Lady Mary Goegh relict of Sir Thomas Goegh Proprietrix of one 3d pt of the rents issues and pfitts of the other two 3d. pts of the sd two colpe-acres in right of their Dowers or Joyntures respectively as wee are informed.</p> <p>Upon the sd lands stands a grist mill lately built by Tho : Batty of Clonmell Esqr & a were upon ye River Swier betweene ye sd lands & ye lands of Grenane aforesd</p>				

THE PARISH OF INISLEONAGHTY

pa 71.

Proprietors in the yeare 1640	Denominacōn of lands	Number of plantation acres by estimate.	Lands pfitable and the quantity.	Lands unprofitable and the quantity	Value of ye. whole and each of the sd lands.
The sd Patricke Goegh. Irish Papist	Mounkestowne eight colpe-acres	Λ 316 : 00 : 00	All arable Λ 316 : 00 : 0	Λ 000 : 00 : 00	£ 032 : 00 : 00
	<p>The sd eight colpe-acres are bounded on the East with the lands of Garyroe, Toburhany, and Ballynagarran in the United Parishes of Donoghmore and Kiltegane, on the South with the lands of Gortmore and Cleynody in this Parish, on the West with the lands of Ballyorly in this Parish, and Chancellorstowne in the Parish of NewChaple, and on the North with the lands of Chancellorstowne and Garyroe aforesd.</p> <p>The sd Patricke Goegh Proprietor in fee by descent from his ancestors of the sd eight colpe-acres of Mounkestowne and the Lady Esmond relict of Sir Edward Goegh Proprietrix of one third pt of the rents issues and pfitts of the sd eight colpe-acres, and the Lady Mary Goegh Proprietrix of one third pt of the rents issues and pfitts of the other two 3d pts of the sd eight colpe-acres in right of their Dowers or Joyntures respectively as wee are informed.</p> <p>Upon the sd lands stands some few cabins</p>				

PARISH OF INISLONAGHTY

The sd Patricke Goegh. Irish Papist	Ballyorly eight colp-acres	£ 316 : 00 : 00	All arable £ 316 : 00 : 0	£ 000 : 00 : 00	£ 032 : 00 : 00
	<p>The sd eight colpe-acres of Ballyorly are bounded on the East with the lands of Mounkestowne, on the South with the lands of Mounkestowne Abynelewnaghty, and Logh Itallyn, all in this Parish, on the West with the lands of Rathkeevan in the Parish of Rathronane, And on the North with the sd lands of Rathkeevan & Chancellorstowne in New Chaple pish</p> <p>The sd Patrick Goegh Proprietor in fee by descent from his ancestors of the sd eight colpe-</p> <p>acres of Ballyorly, and the Lady Esmond relict of Sir Edward Goegh Proprietrix of one third pt of the rents issues and pfitts of the eight colpe-acres, and the Lady Mary Goegh Proprietrix of one third pt of the rents issues and pfitts of the other two thirds of the sd eight colpe-acres in right of their dowers or Joyntures respectively as wee are informed.</p> <p>Upon the sd lands stands some few cabins.</p>				

THE PARISH OF INISLEONAGHTY

Proprietors in the yeare 1640	Denomination of lands	Number of plantn. acrs by estimate.	Lands pfitable and the quantity	Lands unprofitable and the quantity.	Value of the whole and each of the sd lands.
The sd Patricke Goegh. Irish Papist	Logh Itallen two colpe-acres	£ 079 : 00 : 00	All arable £ 079 : 00 : 0	£ 000 : 00 : 00	£ 008 : 00 : 00
	<p>The sd two colpe-acres of Logh Itallyn are bounded on the East with the lands of Abynelewnaght, on the South with the lands of Abynelewnaght and Grange, On the West with the lands of Grange aforesd, and on the North with the lands of Grangerobbin and Ballyorly all in this Parish.</p> <p>The sd Patricke Goegh Proprietor in fee by descent from his ancestors of the sd two colpe-acres of Loghtallen, And the Lady Esmond relict of Sir Edward Goegh Proprietrix of one 3d. pt of the rents issues and pfitts of the sd two colpe-acres, and the Lady Mary Goegh relict of Sir Thomas Goegh propriatrix of one third pt of the rents issues and pfitts of the other two 3d. pts of the sd two colpe-acres in right of their dowers and Joyntures respectively as wee are informed</p> <p>The sd two colpe-acres are at present wast without any improvemt.</p>				
The sd Patricke Goegh Esqr Irish Papist	Grange one colpe	£ 700 : 00 : 0	Arable £ 697 : 00 : 0 pasture 003 : 00 : 0	£ 00 : 00 : 00	£ 080 : 00 : 00
	<p>The sd colpe is bounded on the East with the lands of Rathkyvane in the Parish of Rathronane, LoghItallen, and Abynelewnaght in this Parish, on the South with the sd lands of Abynelewnaght, and Knocklofty in the Parish of Tulloemealane, on the west with the lands of Knocklofty aforesd and Nickolstowne in the Parish of Deragrath, and on the North with the lands of Grangerobbin & Killmolash in this Parish, and Rathkyvane aforesd in Rathronan pish.</p> <p>The sd Patricke Goegh Proprietor in fee by descent from his ancestors of the sd colpe of Grange, and the Lady Esmond relict of Sir Edward Goegh Proprietrix of one third pt of the rents, issues and pfitts of the sd colpe, and the Lady Mary Goegh relict of Sir Thomas Goegh Proprietrix of one 3d. pt of the rents, issues, and pfitts of the other two 3d. pts of the sd colpe in right of their dowers or Joyntures respectively as wee are informed.</p> <p>Upon the sd colpe stands some cabbins</p>				

THE PARISH OF INISLEONAGHTY

Proprietors names in the yeare 1640	Denominacōn of lands	Number of plantn. acres by estimate.	Lands pfitable and the quantity.	Lands unprofitable and the quantity.	Value of the whole and each of the sd lands.
The sd Patricke Goegh Esqr Irish Papist.	Grangerobbeene fower colpe-acres	A 108 : 00 : 00	All arable A 108 : 00 : 0	A 000 : 00 : 00	£ 016 : 00 : 00
	<p>The sd fower colpe-acres are bounded on the South and East with the lands of Grange in this Parish, On the North and West with the lands of Nickolstowne in the Parish of Derragrath.</p> <p>The sd Patrick Goegh Proprietor in fee by descent from his ancestors of the sd fower colpe-acres of Grangerobbeene, and the Lady Esmond relict of Sir Edward Goegh Proprietrix of one third pt of the rents issues and profits of the sd fower colpe-acres, and the Lady Mary Goegh proprietrix of one third pt of the Rents, issues, and pfitts of the other two third pts of the sd fower colpe acres in right of their Dowers or Joyntures respectively as wee are informed.</p> <p>The sd lands are at present wast without any improvemt.</p>				
The sd Patricke Goegh Esqr Irish Papist	Shanballyard fower colpe-acres.	A 303 : 00 : 00	Arable A 293 : 00 : 0 pasture 010 : 00 : 0	A 000 : 00 : 00	£ 022 : 00 : 0
	<p>The sd fower colpe-acres of Shanballyard are bounded on the East with the Parish of Moorestownekirke in the barony of Middlethird in this county and with the lands of Ballycleraghane in the Parish of Ballycleraghane, On the South with the lands of Laffally and Oldgraige in the Parish of NewChaple, on the West and North with the lands of Widdings-towne in the Parish of Knockgraffon in the Bary. of Middlethird aforesd.</p> <p>The sd Patricke Goegh Proprietor in fee by descent from his ancestors of the sd fower colpe-acres of Shanballyard, and the Lady Esmond relict of Sir Edward Goegh Proprietrix of the third pt of the rents, issues, and Profitts of the sd fower colpe-acres, and the Lady Mary Goegh relict of Sir Thomas Goegh Proprietrix of one 3d. pt of the rents, issues, and pfitts of the other two 3d. pts of the sd fower colpe-acres in right of their dowers or Joyntures respectively as wee are informed.</p> <p>Upon the sd lands of Shanballyard are noe cabbins or other improvemt.</p>				

37

THE PARISH OF INISLEONAGHTY

pa. 74.

Proprietors names in the yeare 1640.	Denomination of lands	Number of plantation acres by estimate	Lands pfitable and the quantity.	Lands unprofitable and the quantity.	Value of the whole and each of the sd lands.
Wm. Goegh late of Killmolashy Esqr Irish Papist	Killmolashy eight colpe-acres	A 316 : 00 : 00	Arable A 313 : 00 : 00 pasture 003 : 00 : 00	A 000 : 00 : 00	£ 032 : 00 : 00
	<p>The sd eight colpe-acres of Killmolashy are bounded on the East with the lands of Rathkeevane in the Parish of Rathronane, on the South with the lands of Grange in this Parish, on the west with the lands of Nikolstowne, Coreles, and Kilballynemony in the Parish of Deragrath, and on the North with the lands of Mullaghneony in the Parish of NewChaple.</p> <p>The Wm. Goegh Proprietor in fee tayle of the sd eight colpe-acres of Killmolashy by gift from his ffather Edward Goegh, and the aforementioned Patricke Goegh Proprietor of the reversion in fee as wee are informed.</p> <p>Upon the sd lands stands some few cabbins.</p>				

38

John Keatinge fitz James late of Kilbally- nemony Irish Papist.	Of Kilbally- nemony one colpe- acre and a halfe	^ 034 : 00 : 00	All arable	^ 034 : 00 : 0	^ 000 : 00 : 00	£ s. d. 05 : 10 : 00
	<p>The sd colpe acre and a halfe of Kilbally- nemony is bounded on the East with the lands of Mullaghneony in the Parish of NewChaple, on the South and West with the lands of Kil- ballynemony in the Parish of Deragrath, and on the North with the lands of Ballycurreene & Moorestowne-keatinge in this Parish.</p>			<p>The sd John Keating Proprietor in fee of the sd colpe-acre and a halfe of Kilballynemony by gift from his ffather (as wee are informed) whereof Richard Stapleton hath a mortgage. Upon the sd lands stands some cabbins.</p>		

THE PARISH OF INISLEONAGHTY

Proprietors names in the year 1640.	Denomination of lands.	Number of plantation acres by estimate.	Lands pfitable and the quantity.	Lands unpfitable and the quantity.	Value of the whole and each of the sd lands.
Robt Cox of Broff in the Con : of Limericke Esqr English Protestt.	Moorestowne- Keatinge seaven colpe-acres and a halfe	^ 182 : 00 : 00	Arable pasture ^ 175 : 00 : 00 007 : 00 : 00	^ 000 : 00 : 00	£ 050 : 00 : 00
Thomas Donoghou of Clonmell Mercht Irish Papist	Blacke Castle two colpe-acres and a halfe	^ 058 : 00 : 00	Arable pasture ^ 054 : 00 : 00 004 : 00 : 00	^ 000 : 00 : 00	£ 007 : 00 : 0
<p>The sd seaven colpe-acres and a halfe of Moorestowne-keatinge and two colpe-acres and a halfe of Blacke Castle (beinge not cleerly distinguished from each other by Meares and Bounds) are bounded on the East with the lands of Ballycurreene in this Parish, on the South with the lands of Kilballynemony and Cackey- nught in the Parish of Deragrath, on the West with the lands of Ballyhossea in the Parish of Cahir, and on the North with the lands of Ballengeary in the sd Parish of Cahir.</p> <p>The sd Robt. Cox Proprietor in Mortgage of the sd seaven colpe-acres and a halfe of Moorestowne-keatinge, foure colpe-acres and a halfe in Cackynught in the Parish of Deragrath, and two colpe-acres and a halfe of Rathmore in the Parish of Cahyr, the condition of redemp- tion in Richard Keatinge of Moorestowne aforesd, the Inheritor of the sd lands.</p> <p>Upon the sd lands of Moorestowne-Keatinge stands a castle and a Bawne about it, the walls of a little castle over the gate of the sd bawne, two little orchards fince with ditches of quicksetts, in one whereof there are some ash trees and likewise some cabbins in the sd Towne.</p> <p>The sd Thomas Donoghou Proprietor in fee by descent from his ancestors of the sd two colpe-acres and a halfe of Black Castle as wee are informed.</p> <p>Upon the sd lands of BlackeCastle stands the walls of an old Castle wch. is all the improvent. thereon.</p>					

THE PARISH OF INISLEONAGHTY

pa 76

Proprietors in the yeare 1640.	Denominaçon of lands.	Number of plantn. acres by estimate.	Lands pfitable and ye quantity.	Lands unprofitable and the quantity	Value of the whole and each of the sd lands.
Henry Mochler of Ballycurreene gent.	Ballycurreene seaven colpe-acres	Λ 133 : 00 : 00	Arable pasture Λ 123 : 00 : 0 010 : 00 : 0	Λ 000 : 00 : 0	£ s. d 024 : 10 : 00

Thomas Donoghou of Clonmell Merch Irish Papists.

The sd seaven colpe-acres of Ballycurreene (beinge not cleerly distinguished by Meares and Bounds betweene the sd Henry Mochler and Thomas Donnoghou) are bounded on the South with the lands of Kilballynemony in this Parish, on the West with the lands of Moorestowne keatinge in this Parish, on the North with the lands of Ballyngeary in the Parish of Cahyr and Glaunycheerin in the Parish of Ballycleraghane, and on the East with the lands of Classnatten in the Parish of NewChaple

The sd Henry Mochler Proprietor of the

absolute fee by descent from his ancestors of the one moyty of the sd seaven colpe-acres of Ballycurreene, wch. is mortgaged to Richard Keatinge of Moorestowne-keatinge aforesd as wee are informed.

The sd Thomas Donoghou Proprietor in fee by descent from his ancestors of the other moyty of the sd lands of Ballycurreene as wee are informed

Upon the sd Henry Mochlers pt stands the walls of a house and some cabbins and a little orchard finced with a ditch.

39

		Number of plantn. acres by estimat.	Quantity pfitable.	Quantity unprofitable.	Value of all the sd lands.
The totall	The sume of all the lands in this Parish.	Λ 3586	Λ 3586	— — —	£ 471

Part of the Parish of Ballycleraghane

pa 77.

THE MEARES AND BOUNDS of the sayd Part Parish at large sett forth with the seuerall Townships and Parcells of land therein conteyned and the Tythes of the sayd Part pish

And first begininge at a little lake called Loghbegg from thence in the South by a gutter to a little lake called Loghglashie from thence by a ditch to the lane or bouter of Banebrack, from thence over the sd lane round about the field called Banebracke by a large ridge standing for the meare to the meeting thereof with the sd lane bounded with the lands of Ballyhemickeene, Rathneloure, and Oldgraige in the Parish of NewChaple, from thence in the west by the sd lane and a ditch to another ditch called Cley-nalaffally, from thence by the sd ditch to the highway of Knockyrockody and soe along the

sd way to the Lake called Loghtykearagh bounded by the lands of Oldgraige aforesd and Laffally pcell of Ballycleraghane aforesd in the Parish of NewChaple, from thence in the North west by a ditch to AghCashell bounded with the lands of Shanballyard in the Parish of Inisleonaghty and Mageonstowne in the Parish of Moorestowne kirke in the Barony of Middlethird, from thence by a ditch to a buish called Skaghna-lackenuony, from thence to the gutter of Moyle, and along the sd gutter to a ditch betweene the lands of Donoghmore and Ballycornan bounded with the lands of Mochlerstowne in the Parish of

Ballycleraghane in the Barony of Middlethird aforesd, and with the lands of Coleman in the Parish of Coleman in the sd Bary. from thence by the sd ditch to the quarry of Knockynetwomy, from thence by a ditch to the highway from Cashell to Clonmell, from thence over the sd way by a ditch to the little lake called Loghbegg (where wee first begunn) bounded with the lands of Donoghmore in ye Parish of Donoghmore and Knockynanamy in the Parish of NewChaple. Glaunichireene wch. is pcell of the lands of Ballycleraghane aforesd and of the Parish thereof (being distant from the rest of the sd Parish) is bounded on the North with the lands of Oldgraige in the Parish of New Chaple, on the East with the lands of Classnatten in the sd Parish on the South with the lands of Ballycurreene in the Parish of Inisleonaghty and on the West with the lands of Ballyngeary in ye Parish of Cahyr.

The sd Part of the Parish of Ballycleraghane lying and being in the Bary. of Iffay and

Offay the Tythes great and small and gleabland thereof are an entire Rectory belonging to the Deane of Cashell as wee are informed.

The Tythes great and small of the sd Part Parish was worth in the yeare 1640 the sune of £ 025 : 00 : 0
 In the sd Part Parish are nyne plantn. acres of Gleabland dispersed in severall distinct pcells within the lands of Ballycleraghane and Mylerstownebegg valued in 1640 at 001 : 00 : 0

The sd part pish containeing the seuerall colpes and colpe ac: underwritten (vizt) Ballycleraghane one colpe & nyne colpe-acres, Ballybegmoeler two colpe ac: Ballycornane three qrtfs of a colpe, Mylerstownebegg foure colpe-acres, Garryndrehid pcell of Oldgraig two pts of a Colpe-ac: In all 2 colpes and a halfe & two pts of a colpe-acre.

PART OF THE PARISH OF BALLYCLERAGHANE

pa : 78.

Proprietors names in the yeare 1640.	Denomination of lands.	Number of plantn. acres by estimate.	Lands pfitable and the quantity.	Lands unprofitable and the quantity.	Value of the whole and each of the sd lands.
Paule Boyton of Ballycleraghane gent Irish Papist	Ballycleraghane and Glaunychireene one colpe and nyne colpe-acres	640 : 00 : 0	Arable 623 : 00 : 00 pasture 017 : 00 : 00	000 : 00 : 00	£ 116 : 00 : 00

The sd Towne and lands of Ballycleraghane (excludeinge Glauneychireene aforesd) are bounded on the East with the lands of Ballycornan in this Parish and Knockynanamy in the Parish of NewChaple, on the South with the lands of Ballyhimickeene, Drissoage, Oldgraige, and laffally in the sd Parish of NewChaple and with the lands of Mylerstownebegg in this Parish, on the West with the lands of Oldgraige and Laffally aforesd, Garryndrehid in this Parish and Shanballyard in the Parish of Inisleonaghty, and on the North with the lands of Mageonstowne in the Parish of Moorestownekirke in the Barony of Middlethird, Moclertowne in the Parish of Ballycleraghane in the sd Bary., and with the lands of Ballymoeler in this Parish.

See before in the grall Survey of the sd Parish of Ballycleraghane for the Survey of Glauneychirreene aforesd

The sd Paule Boyton Proprietor of the sd lands in the Mortgage from Patrick Shearloge of Mothell in the County of Watterford Proprietor of the absolute fee by descent from his ancestors and of the condition of Redemption as wee are informed

Upon the sd lands stands a little castle and some cabbins.

In the sd Towne is held a fayre once a yeare & that on the 28th day of September.

BARONY OF IEFAY AND OFFAY

Thomas Donoghou late of Clonmell decd Merchant Irish Papist	Mylerstownebegg four colpe-acres	£ 072 : 00 : 0	all arable	£ 072 : 00 : 0	£ 000 : 00 : 00	£ 010 : 00 : 00
	<p>The sd four colpe-acres are bounded on the South with the lands of Rathneloure and Drissoage in the Parish of NewChaple, on the West with the lands of Oldgraig in the sd Parish and with Ballycleraghane in this Parish, and on the North and East with the sd lands of Ballycleraghane.</p> <p>The sd Thomas Donoghou Proprietor in fee of the sd four colpe- ac : of Mylerstownebegg It being at present wast without any improvent.</p>					

PART OF THE PARISH OF BALLYCLERAGHANE

pa 79

Proprietors Names in the year 1640	Denominaçon of lands	Number of plantn. acres by estimate.	Lands pfitable and the quantity	Lands unprofitable and the quantity	Value of the whole and each of the sd lands	
Morish Keatinge of Loghlochry gent Irish Papist	Ballybegg Mocler two colpe-acres	£ 038 : 00 : 0	Arable pasture	£ 032 : 00 : 0 006 : 00 : 0	£ 000 : 00 : 00	£ 005 : 00 : 00
	<p>The sd two colpe-acres are bounded on the West, North and East with the lands of Moclerstowne in this Parish in the Barony of Middlethird And on the South with the lands of Ballycleraghane and Ballycornane in this Parish</p> <p>The sd Morrish Keatinge Proprietor of the sd two colpe-acres in Mortgage from Geffery Mocler of Moclerstowne Esqr the Proprietor of the absolute fee and condition of redemption.</p> <p>The sd lands are at present wast without any Improvent.</p>					
James Earle of Ormond	Ballycornane three qftrs of a colpe	£ 140 : 00 : 00	Arable pasture	£ 136 : 00 : 00 004 : 00 : 00	£ 000 : 00 : 00	£ 021 : 00 : 00
	<p>The sd 3 quarters of a colpe are bounded on the East with the lands of Donoghmore in the Parish of Donoghmore, on the South with the lands of Knockynanamy in NewChaple pish on the west with the lands of Ballycleraghane, and on the North with the lands of Ballybegg-mocler and Mocklerstowne in this pish and Colleman in the Parish of Colleman in the Barony of Middlethird</p> <p>The sd Earle of Ormond Proprietor of the sd 3 quarters of Ballycornane in fee by descent from his ancestors as wee are informed.</p> <p>The sd lands are at present wast without any improvent.</p>					
Richard Keatinge of Moorestowne- Keatinge Gent, Irish Papist	Garryndrehid pcell of Oldgraige two third pts of a colpe-acre	£ 014 : 00 : 00	Arable pasture	£ 011 : 00 : 00 003 : 00 : 00	£ 000 : 00 : 00	£ s. d. 002 : 10 : 00
	<p>The sd lands of Garryndrehid are bounded on the South with the lands of Mylerstownebegg in this Parish, On the West with the lands of Oldgraig and Laffally in the Parish of NewChaple and Ballycleraghane in this Parish and on the North and East with the lands of Ballycleraghane aforesd.</p> <p>The sd Richard Keating Proprietor of the sd 3d. pts of a colpe-acre in mortgage, and Henry Mocler Proprietor of the absolute fee and condition of Redemption as wee are informed.</p>					
The totall	The sume of all the lands in this pt pish	£ 904		£ 904	— — —	£ s. d. 154 : 10 : 0

The Parish of Derragrath

THE MEARES AND BOUNDS of the said Parish at large sett forth with the seuerall Townships and Parcels of land therein conteyned and the Tythes thereof



And first begining at a place called Barneovahy from thence in the East by a ditch to a heape of stones called Leaghtderigane, from thence by a high way to a lane called Boherne Courtynoe, from thence by the ditch of a field called Parki-knockane to the high way from Cahyr to Clonmell and over the s̄d way by a ditch to a place called Bearnenchitt bounded with the lands of Killmolashy, Grangerobbin, and Mounkes Grange in the Parish of Inisleonaghty, from thence in the South by a highway to the lane or bouter towards Raheene and along the s̄d lane thorough the lands of Ballyndonny by Bohernekeartyn and the gate of Cruttagh to the East ditch of the Meadowe thereof and by the s̄d ditch to the South west end of the s̄d Meadowe, and from thence by another ditch to the high way in the South of the s̄d meadowe, and by the s̄d way thorough the lands of Cloghnecody to a little bush called Skeheennecourty, bounded with the lands of Knocklofty, Gurtinemnameanus, and Gort Ispouty in the Parish of Tullomeallane and the lands of Raheene, Ballynoe, and Cloghnecody in the Parish of Ardfynane, ffrom thence in the West along a ditch by pt of the lands of Cloghnecody, the lands of Cruttagh, Bannestuoky, Knockynnody pcell of Rochestowne, ffearren-

sonickeene, and Gortyloghy to the lane from Kilbutler to Killmologe bounded with the lands of Rochestowne in the Parish of Rochestowne, and Garranvelly in the Parish of Cahyr, from thence by turnes eastward and northward by the s̄d lane to the lane from Killmologe to Loghlochry and over the s̄d lane by a ditch to a lane called Bohercnuicknecally, from thence by a ditch to a place called Barnefieris, from thence by a ditch to a place called Claishnecruohy, from thence by a greene ridge standing for the meare by a vally called Glaunneviddodge to a place called Gortygowne from thence by a ditch to the South end of a lane called Bohernerahy bounded with Barronslands, ffarrinvarriskall pcell of Newtowne Adams, Loghlochry, Rathmore, and Ballyhossea in the Parish of Cahir, ffrom thence in the North by a gutter through the moore in Cōmons betweene Moorestowne Keatinge and Kilballynemony to the west ditch of a field called Gortydorich and by the s̄d ditch and thorough Garryntample to the lane called Bohernekilly and by the s̄d lane to the North ditch of a field called Gurteenedrishly, and by the s̄d ditch to the gutter called Keanteahlane and upp along the s̄d gutter

41

THE PARISH OF DERAGRATH.

pa : 81

to the East ditch of a field called Gortnehoury by the s̄d ditch and a gutter to Garryliembig and from Garryliembig afore s̄d by butts and marckes standing for the meare to the lands of Mullaghneony, and from thence by a ditch to a place called Barneovahy (where wee first begunn) bounded with the lands of Moorestowne-Keatinge, Blacke Castle and Kilballynemony in the Parish of Inisleonaghty and Mullaghneony in the Parish of NewChaple.

The s̄d Parish lyinge and beinge in the Barony of Iffay and Offay the two pts of the Tythes great and small thereof belonged to the Chancellor of Lissmore, and the other third pt being a viccarrage belonged to the Viccar of this Parish.

The Tythes great and small of this Parish was worth in the } £
 yeare 1640 the sume of .. } 050 : 00 : 00
 In this Parish are tenn planta- }
 tion acres of Gleabland belonginge } 001 : 00 : 00 41
 to the Viccarr thereof worth in }
 the yeare 1640 }

The s̄d gleabland being situated on the West of the Church of Deragrath is bounded on the North, East, and South with the lands of Nickolstowne in this Parish and on the West with the lands of Loghlochry in the Parish of Cahyr.

The s̄d Parish conteyneinge the seuerall colpes and colpe-acres underwritten (vizt) the mannor and lands of Lowerderagrath six colpe-acres, Nickolstowne with the pcell and members

thereof (vizt.) Upp Deragrath, Rathduffe, Lissnemucky, and Knockeenelosky one colpe fourteene colpe-acres and a halfe and a third pt of a colpe-acre, Garyroe six colpe-acres and two 3d. pts of a colpe-acre, Killeenchunty one colpe-acre, Coreles and Killmurry seaven colpe-acres, of Killballynemony eight colpe-acres, Cackeynught nyne colpe-acres, Killmologe nyne colpe-acres, of ffarrinsonickeen three quarters of a colpe-acre, Cruttagh five colpe-acres and three qrt̄s of a colpe-acre, of

Ballyndonnea fourteene colp-acres, Knuckeene-fieris and Banegarruffe pcells of Cloghnecody one colpe-acre and a halfe, Lisseennegihy halfe a colpe-acre, Knockeeneriscerd pcell of Cloghnecody halfe a colpe-acre, Knockynuody foure colpe-acres, of Thomastowne two colpe-acres and three q̄trs of a colpe-acre, Thomastownebegg one colpe-ac : & one q̄tr of a colpe acre, of Baronsland one 3d. pt of a colpe-acre. In all 5 colpes twelve colpe-acres and a halfe & one 3d. pt of a colpe-acre.

THE PARISH OF DERRAGRATH

pa. 82

Proprietors in the yeare 1640	Denomination of Lands	Number of plantation acres by estimate	Lands pfitable and the quantity.	Lands unprofitable and the quantity	Value of the whole and each of the sd lands
David fflinge of Clonmell. Irish Papist	The Mannor & lands of Lower Deragrath six colpe-acres	A 056 : 00 : 00	All arable A 056 : 00 : 0	A 000 : 00 : 00	£ 015 : 00 : 00
Richard Keatinge of Nickolstowne Esqr Irish Papist	Nickolstowne with the pcells & members thereof (vizt) Upp Deragrath, Rathduffe, Lissnemucky, & Knockeenelosky one colpe, and foureteene colp-acres and a halfe & a 3d. pt colpe-acre	A 777 : 00 : 00	Arable A 772 : 00 : 00 Pasture 005 : 00 : 00	A 000 : 00 : 00	£ 125 : 00 : 00
42 Morish Keatinge of Loghlochry, gent Irish Papist	Garyroe another pcell of Nickolstowne aforesd six colpe-acres & two 3d. pts of a colpe-acre	A 136 : 00 : 00	All arable A 136 : 00 : 0	A 000 : 00 : 00	£ 023 : 00 : 00

The sd 6 colpe acres of Lower Deragrath one colpe 14 Colpe-acres and a halfe and the 3d. pt of a colpe-acre of Nickolstowne and the sd members thereof and six colpe-acres & two 3d. pts of a colpe-acre of Garryroe (being not cleerely distinguished by Meares and Bounds) are altogither bounded on the East with the lands of Cackynught in this parish and with the lands of Kilmolashy, Grangerobbin and Grange in the Parish of Inisleonaghty, on the South with the lands of Knocklofty, Gurteenenameanus, and Gort Ispony in the Parish of Tulloemealane and Ballendonny and Cloghnecody in this pish, on the West with the lands of Ballendonny, Cloghnecody, and Killmologe in

this Parish and Loghlochry in the Parish of Cahyr, and on the Norh with the lands of Rathmore in the sd Parish of Cahyr. Cackeynught and Coreles in this Parish.

The sd David fflinge Proprietor in Mortgage of the sd six colpe-acres of Lower deragrath, the condition of Redemption in the sd Richard Keatinge of Nickolstowne the proprietor of the absolute fee by descent from his ancestors as wee are informed.

Upon the sd lands of Lower deragrath stands an old ruinous castle, some cabbins, and a grist mill wch. grinds but for halfe a yeare for want of water.

THE PARISH OF DERRAGRATH.

The s^d Richard Keatinge Proprietor in fee by descent from his ancestors of the s^d colpe, foureteene colpe- acres, halfe a colpe-acre, and one third pt of a colpe-acre of Nickolstowne and the s^d members thereof.

Uppon the s^d lands stands a Castle, the walls of a house within a bawne a thatcht house with a chemny, some cabbynns, an orchard, and some few ash trees.

The s^d Morish Keatinge Proprietor in fee by descent from his ancestors of the s^d lands of Garyroe as wee are informed.

Uppon the s^d lands stands a thatcht house with a chemny, some cabbyns, an orchard, and some inclosures finced with ditches of quicksetts.

42

Proprietors names in the yeare 1640	Denomination of Lands	Number of plantn. acres by estimate.	Lands pfitable and the quantity	Lands unprofitable and the quantity	Vallue of the whole and each of the s ^d lands.
Richard Keating of Nickolstowne Esqre. Irish Papist	Killeenchunty one colpe-acre	£ 023 : 00 : 00	All arable £ 023 : 00 : 0	£ 000 : 00 : 00	£ 003 : 00 : 00
<p>The s^d colpe-acre is bounded on the East and South with the lands of Ballendonny, and on the North and West with the lands of Killmologe all in this Parish.</p> <p>The s^d Richard Keatinge Proprietor in fee by purchase of the s^d colpe-acre of Killeenchunty as wee are informed.</p> <p>Uppon the s^d lands are noe cabbins or other improvemts.</p>					
Thomas Butler of Grayestowne Gent: Irish Papist	Coreles and Killmurry seauen colpe-acres	£ 113 : 00 : 00	All arable £ 113 : 00 : 00	£ 000 : 00 : 00	£ 021 : 00 : 00
<p>The s^d seauen colpe-acres are bounded on the East with the lands of Killmolashy in the Parish of Inisleonaghty, on the South with the lands of Nickolstowne, on the West with the lands of Cackeynught, And on the North with the lands of Killballynemony, all in this Parish</p> <p>The s^d Thomas Butler Proprietor in mortgage of the s^d seauen colpe-acres of Coreles and Killmurry, the condition of redemption in Richard Keating of Moorestowne the Proprietor of the absolute fee by descent from his ancestors as wee are informed.</p> <p>Uppon the s^d lands stands an orchard, The s^d lands are at present wast without any improvemt.</p>					

THE PARISH OF DERRAGRATH.

Proprietors Names in the yeare 1640	Denomination of lands	Number of plantation acres by estimate.	Lands pfitable and the quantity	Lands unprofitable and the quantity	Vallue of the whole and each of the s ^d lands.
Richard Keatinge of Moorestowne gent, and Richard Keating of Killballynemony gent.	Of Kilballynemony foure colpe-acres and three quarters of a colpe-acre	£ 107 : 00 : 00	Arable £ 102 : 00 : 00 pasture 005 : 00 : 00	£ 000 : 00 : 00	£ 015 : 00 : 00

43

Richard Stapleton of Knockaneneviegh and John Keating of Kilballynemony gent. all Irish Papists	Of Kilballynemony three colpe-acres and one quarter of a colpe-acre	A 073 : 00 : 00	Arable pasture	A 068 : 00 : 0 005 : 00 : 0	000 : 00 : 00	£ 011 : 00 : 00
<p>The s^d lands of Kilballynemony being not cleerly distinguished by Meares and Bounds (pt thereof beinge in Comōns) are bounded on the East with the lands of Mullaghneony in the Parish of NewChaple and Killmolashy in the Parish of Inislawnaghty, on the South with the lands of Coreles and Killmurry in this Parish, on the West with the lands of Cackeynught in this Parish, And on ye North with the rest of the lands of Killballynemony in ye pish of Inisleonaghty.</p> <p>The s^d Richard Keating Proprietor in mortgage of the s^d foure colpe-acres and three q^rtrs of a colpe-acre in Killballynemony, the condition of Redemption in the s^d Richard Keating of Kilballynemony the Proprietor of the absolute fee as wee are informed.</p> <p>The s^d Richard Stapleton Proprietor in Mortgage of the s^d three colpe-acres and one q^rtr of a colpe-acre in Kilballynemony afores^d. The condition of redemption in John Keatinge of Kilballynemony afores^d the Proprietor of the absolute fee. As wee are likewise informed.</p> <p>Upon the s^d lands of Kilballynemony stands some few cabbins.</p>						

Robt Cox of Broff in the County of Limericke Esqr English Protest. Richard Keating of Moorestowne Richard Stapleton of Kilballynemony John Keatinge of the same gent : Irish Papists	Cackeynught nyne seaven ^{seven} colpe-acres	A 159 : 00 : 00	all arable	A 159 : 00 : 0	A 000 : 00 : 00	£ 021 : 00 : 00
<p>The s^d seaven colpe-acres of Cackeynught are bounded on the East with the lands of Kilballynemony, Coreles & Killmurry, and Nickolstowne, on the South with the lands of Lower derragrath and Nickolstowne all in this Parish, On the west with the s^d lands of Nickolstowne and Rathmore in the Parish of Cahyr, and on the North with the lands of Ballyhossea in the Parish of Cahyr and Moorestowne keating in the Parish of Inisleonaghty</p>						
<p>THE PARISH OF DERRAGRATH</p>						
<p>The s^d Richard Keatinge Proprietor in Mortgage of two colpe-acres and a quarter of a colpe-acre in Cackeynught afores^d. The condition of Redemption in Richard Keating of Kilballynemony afores^d the Proprietor of the absolute fee as wee are informed.</p> <p>The s^d Robt. Cox Proprietor in Mortgage of foure colpe-acres and a halfe of Cackeynught afores^d, the condition of redemption in the s^d Richard Keatinge the Inheritor thereof.</p> <p>The s^d Richard Stapleton Proprietor in Mortgage of two colpe-acres and a quarter of a colpe-acre in Cackeynught afores^d, the condition of redemption in John Keatinge of Killballynemony afores^d the Proprietor of the absolute fee as wee are likewise informed.</p> <p>Upon the s^d lands are noe cabbins or other improvemt.</p>						

pa. 85

43

Proprietors names in the yeare 1640	Denomination of Lands	Number of plantn. acres by estimate	Lands pfitable and the quantity	Lands unpfitable and the quantity	Vallue of the whole and each of the s ^d lands.	
Edmond Prendergast of NewCastle Esqr. Irish Papist	Killmologe nyne colpe-acres	A 178 : 00 : 0	All arable	A 178 : 00 : 00	A 000 : 00 : 00	£ s. d. 031 : 10 : 00
<p>The s^d nyne colpe-acres of Killmologe are bounded on the East with the lands of Nickolstowne, On the South with the lands of Killeenchunty, Ballyndony, and Knockynuody, On the west with the lands of farrinsonickeene and Gortyloghy all in this Parish and Baronsland in the Parish of Cahyr, and on the North with the lands of Newtowneadam and Loghlochry in the s^d Parish of Cahyr.</p> <p>The s^d Edmond Prendergast Proprietor in fee by descent from his ancestors of the reversion of the s^d nyne colpe-acres of Killmologe dependinge upon an estate for life wch. Ellyn Prendergast als Whittea hath thereof in right of her dower or Joynture as wee are informed.</p> <p>Upon the s^d lands stands a thatcht house with a chemny & some cabyns</p>						

¹ So in Q. R. O. copy.

THE PARISH OF DERRAGRATH

Proprietors in the yeare 1640.	Denomination of Lands.	Number of plantn. acres by estimate.	Lands pfitable and the quantity.	Lands unprofitable and the quantity.	Value of the whole and each of the sd lands.
Thomas Lord Baroñ of Cahyr and Edmond Tobyn of Garranavelly gent: Irish Papists	Of ffarrensonickeene three quarters of a colpe-acre	A 012 : 00 : 00	all arable A 012 : 00 : 00	000 : 00 : 00	£ s. d. 002 : 05 : 00
	<p>The sd three qrt̄rs of a colpe of ffarrensonickeene is bounded on the East with the lands of Killmologe in this Parish, On the South and West wth. the lands of Garranvelly in the Parish of Cahyr, and on the North with the lands of Gort Hloghy in this Parish.</p> <p>The sd Baron of Cahyr Proprietor in fee by descent from his ancestors of the Reversion of the sd three qrt̄rs of a colpe acre of ffarrensonickeene and of another qrt̄r of a colpe of ffarrensonickeene in the pish of Cahyr depending upon a Lease for yeares wch. Edmond Tobyn of Garranvelly had thereof</p> <p>Upon the sd lands are no cabbins or other improvemt.</p>				
Morrish English of Cruttagh Gent. Irish Papist	Cruttagh five colpe-acres and three quart̄rs of a colpe-acre.	A 111 : 00 : 00	all arable A 111 : 00 : 00	A 000 : 00 : 00	£ s. d. 017 : 05 : 00
Richard Butler of Kilkash Esqr Irish Papist	Of Ballendonny fourteene colpe acres	A R P 368 : 00 : 00	Arable A R P 358 : 00 : 00 pasture 010 : 00 : 00	A R P 000 : 00 : 00	£ s. d. 049 : 00 : 00
Richard Keating of Nickolstowne Esqr. Irish Papist.	Knuckeenfieris and Banegarruff pcells of Cloghnecody one colpe-acre and a halfe	A 025 : 00 : 00	all arable A 025 : 00 : 00	A 000 : 00 : 00	£ 003 : 00 : 00
Morish Keating of Loghlochry Gent: Irish Papist	Lisseennegihy pcell of Raheeneballendony halfe a colpe-acre	A 016 : 00 : 00	All arable A 016 : 00 : 00	A 000 : 00 : 00	£ s. d. 001 : 10 : 00
The sd Morish Keatinge.	Knockeenristeard pcell of Cloghnecody halfe a colpe-acre	A 013 : 00 : 00	all arable A 013 : 00 : 00	A 000 : 00 : 00	£ s. d. 001 : 05 : 00

The s ^d Morish Keating.	Of Thomastowne- more als Bally- thomasmore two colp-ac : & $\frac{3}{4}$ of a colp-ac :	£ 046 : 00 : 00	all arable	£ 046 : 00 : 00	£ 000 : 00 : 00	£ s. d. 005 : 10 : 00
The s ^d Morish	Thomastownebegg als Ballythomas- begg one colp- ac : & $\frac{1}{4}$ of a colp-acre	£ 022 : 00 : 00	all arable	£ 022 : 00 : 00	£ 000 : 00 : 00	£ s. d. 002 : 10 : 00

THE PARISH OF DERRAGRATH.

pa : 87

The s^d five colpe-acres and three quarters of a colpe-acre of Cruttagh, fourteene colpe-acres of Ballendony, the colpe-acre and a halfe of Knockeenferis and Banegarraffe, the halfe colpe-acre of Lisheennegihy, the halfe colpe-acre of Knockeenristeard, the two colpe-acres and three q^rtrs of a colpe-acre of Thomastowne and the colpe-acre and q^rtr of a colpe-acre of Thomastownebegg (being not cleerly distinguished by Meares and Bounds) are altogither bounded on the East with the lands of Nickolstowne in this Parish, on the South with the lands of Gort Ispony and Gurteenemnameanus pcells of Thomastowne afores^d in the Parish of Tulloemealane the lands of Knocklofty in the s^d Parish of Tulloemeallane, and the lands of Raheenballendonny, Ballendonny, and Cloghnecodie in the Parish of Ardfynane, on the West with the lands of Rochestowne in the Parish of Rochestowne, and Knockynuody (pcell of Rochestowne afores^d) in this Parish, And on the North with the lands of Killmologe, Killeenchunty, and Nickolstowne in this Parish.

The s^d Morrish English Proprietor in fee by descent from his ancestors of the s^d five colpe-acres and three quarters of a colpe-ac : of Cruttagh as wee are informed.

Upon the s^d lands stands some few cabbins, a thatcht house with a chemny & a little orchard.

The s^d Richard Butler Proprietor in fee by gift from his ffather Walter Lord Viscount of Thurles of the s^d fourteene colpe-acres of Ballendonny as wee are informed.

Upon the s^d lands stands the walls of a castle & some cabbins.

The s^d Richard Keatinge Proprietor in Mortgage of the s^d colpe-acre and a halfe of Knockeenferis and Banegarraffe, the condition of redemption in the Heire of Piers English of Cloghnecody afores^d decd.

Upon the s^d lands are no cabbins or other improvemt.

The s^d Morrish Keatinge Proprietor of the s^d halfe colpe-acre of Lisheennegihy and one colpe acre and a q^rtr of a colpe-acre of Thomastownebegg afores^d by purchase, and of the s^d Thomastownemore and of one colpe-acre of Gort Ispony and Gurteenemnameanus pcell of Thomastownemore afores^d in the Parish of Tulloemealane in Mortgage, the condition of redemption in Edmond Prendergast of Newcastle Esqr the Proprietor of the absolute fee, And the s^d Morrish Proprietor of the halfe colpe-acre of Knockeenristeard in Mortgage, the condition of redemption in the heires of Piers English of Cloghnecody, the Proprietor of the absolute fee.

Upon the s^d lands of Thomastowne stands two cabbins.

THE PARISH OF DERRAGRATH

pa : 88

Proprietors names in the year 1640	Denomination of Lands	Number of plantn. acres by estimate	Lands pfitable and the quantity	Lands unpfitable and the quantity	Value of the whole & each of the s ^d lands	
John Wyse of Waterford Gent. Irish Papist. Thomas Grove of Rochestowne English Protestt.	Knockynuody pcell of Rochestowne foure colpe-acres	£ 069 : 00 : 00	all arable	£ 069 : 00 : 00	£ 000 : 00 : 00	£ 008 : 00 : 00

The s^d foure colpe-acres of Rochestowne are bounded on the West with the lands of Garranevelly in the Parish of Cahyr, on the North with the lands of Killmologe, on the East with the lands of Ballendonny and Cruttagh all in this Parish, and on the South with the lands of Rochestowne in the Parish of Rochestowne.

The s^d John Wyse Proprietor in fee by

descent from his ancestors of the Reversion of the s^d foure colpe-acres of Knockynuody dependenge upon a Lease for yeares the s^d Thomas Groves had thereof, John Grove the sonne and heire of the s^d Thomas an English Protestant nowe in possession by vertue of the s^d lease. Upon the s^d lands are noe cabbins or other improvemt.

45	John Prendergast of Kill-tyneene Piers Power of the same Gent: Irish Papists.	Of Barronsland one 3d. pt of a colpe-acre	A 007 : 00 : 00	all arable A 007 : 00 : 0	A 000 : 00 : 00	£ 001 : 00 : 0
		<p>The sd 3d. pt of a colpe-acre of Baronsland is bounded on the East with the lands of Killmologe in this Parish, on the South with the lands of ffarrinsonickeene in this Parish, on the West with the lands of Newtown Adam in the Parish of Cahyr, and on the North with the lands of Baronsland in the sd Parish of Cahyr.</p> <p>The sd John Prendergast Proprietor in fee by descent from his ancestors of two pts of the sd third pt of a colpe-acre of Baronsland in possession and the other pt in reversion depending upon an Estate for life the sd Piers Power had thereof in right of his wife by her former husband the sd John's father as wee are informed.</p> <p>Upon the sd lands are noe cabins or other Improvemt.</p>				
The totall	The sume of all the lands in this Parish	Number of plantn. acres by estimat.	Quantity pfitable.	Quantity unprofitable	Value of all the sd lands.	
		A 2311 :	A 2311	— — —	£ s. d. 356 : 15 : 0	

The Parish of Mortlestowne

THE MEARES AND BOUNDS of the said Parish at large sett forth with the seuerall Townships and Parcels of Land therein conteyned and the Tythes of the said Parish

And first begininge at the meetinge of a ditch called Cleynateoren with the Brooke betweene the lands of Cloghbridy and Keadragh, from thence in the North by the sd ditch to a Danes fort called Rathlikagh, from thence by a heigh-way to a ditch called Trensynegaule bounded with the lands of Oughterath and Whitesland in the Parish of Oughterath in the Barony of Middlethird and the lands of Widdingstowne in the Parish of Knockgraffon in the sd Barony, ffrom thence in the East along the sd ditch to a boggy place called Monetanfowny, and from thence to a bush called Skaghnamontane bounded with the lands of Widdingstowne aforesaid, ffrom thence in the South by a lardge ridge standing for the Meare and a ditch to a lane called Boherclashnelibe, from thence by the

sd lane and the lane of Cnockanecosney and the lane called Bohernekealoge to a Well called Toburneglory, from thence by a Brooke riseinge thereout and a ditch to the ffoord called Aghedrihideene bounded with the lands of Kealogenegananagh and Doonemony pcell of Keadragh in the Parish of Cahyr and the lands of Cloghbridy in the sd Parish of Cahyr in the Barony of Middlethird aforesd, from thence upp along the sd Brooke to the ditch aforementioned called Cleynateoren (where wee first begunn) bounded with the lands of Cloghbridy in the Parish of Knockgraffon in the sd Bary. of Middlethird.

The sd Parish lyinge and beinge in the Barony of Iffay and Offay, the Tythes great and small and gleabland thereof are an Impro-

BARONY OF IFFAY AND OFFAY

priation belonginge to the late Earle of Corke by Pattent from the Crowne, as wee are informed.

The Tythes great and small of the sd Parish was worth in the yeare 1640 the sume of

In the sd Parish are tenn plantn. acres of Gleabland valued in the yeare 1640 the sume of

Which Gleabland is divided in nyne pts

every pt distant from the rest bounded on all sides within this Parish.

The sd Parish conteyneing the severall colpes and colpe-acres underwritten (vizt.) Mortlestowne and Short Castle three quarters of a colpe and two colpe acres, of Keadragh three quarters of a colpe, CastleCoyne halfe a colpe and three colpe-acres, and Rathard one quarter colp and two colpe-acres.

In all two colpes and a halfe and two colpe-acres.

THE PARISH OF MORTLESTOWNE

pa : 90

Proprietors Names in the yeare 1640	Denominacōn of Lands	Number of plantn. acres by estimate.	Lands pfitable and ye quantity	Lands unprofitable and the quantity	Value of the whole and each of the sd lands.
Sir Richard Butler of Knockytocher in the County of Kilkenny Baronett Irish Papist	Of Keadragh fiveteene colpe-acres	£ 010 : 00 : 00	Arable 262 : 00 : 00 Pasture 006 : 00 : 00	£ 000 : 00 : 00	£ 060 : 00 : 00
		<p>The sd 15 colpe-acres of Keadragh are bounded on the East with the lands of Rathard, Mortlestowne, ShortCastle and Castlecoyne in this Parish. On the South with Kealoge-Ballengeary and Doonnemony pcell of Keadragh in the Parish of Cahyr, on the West with the lands of Cloghbridy both in the sd Parish of Cahyr and in the Parish of Knockgraffon in the Barony of Middlethird, and on the North with the lands of Oughterath in the Parish of Oughterath in the sd Barony of Middlethird, and Rathard in this pish.</p> <p>The sd Sir Richard Butler Proprietor in fee by purchase of the sd fiveteene colpe-acres of Keadragh and of five colpe-acres more thereof in the Parish of Cahyr as wee are informed.</p> <p>Suite of Court and service is due out of the sd 15 colpe-acres of Keadragh and five colpe-acres of Doonnemony pcell of Keadragh in the Parish of Cahyr to the Mannor of Cahyr as wee are likewise informed.</p> <p>Upon the sd 15 colpe-acres of Keadragh stands a ruinous castle with a bawne about it, some cabbins, a grist mill, and a tuckinge mill.</p> <p>The sd lands have the accomodation of a Brooke runinge by it on the South and another on the West.</p>			
The sd Sir Richard Butler Baronett Irish Papist	Short Castle eight colpe-acres and a halfe	£ 091 : 00 : 00	all arable £ 091 : 00 : 00	£ 000 : 00 : 00	£ 015 : 00 : 00
Patricke Travers fitz Phillip of Rathard Irish Papist.	Rathard seaven colpe-acres	£ 130 : 00 : 00	all arable £ 130 : 00 : 00	£ 000 : 00 : 00	£ s. d. 024 : 10 : 00

Doctor Morish Roch of Killcoman- begg. Patrick Travers of Mortles- townne, & Robt. Travers of of the same Irish Papists	Mortlestowne eight colpe-acres and a halfe	£ 132 : 00 : 00	Arable A close cont : an orchard & some ash trees } 004 : 00 : 00	£ 128 : 00 : 00	£ 000 : 00 : 00	£ 026 : 00 : 00
Thomas Butler of Castle Coyne gent. Irish Papist	Castlecoyne thirteene colp- acres	£ 256 : 00 : 00	All arable £ 256 : 00 : 00	£ 000 : 00 : 00	£ : s : d 032 : 10 : 0	

THE PARISH OF MORTELLSTOWNE.

pa. 91

The sd eight colpe-acres and a halfe of Short Castle, seauen colpe-acres of Rathard, eight colpe-acres and a halfe of Mortlestowne, and thirteene colpe-acres of CastleCoyne (being not cleerly distinguished by Meares and bounds) are altogether bounded on the North with the lands of Oughterath and Whitesland in the Parish of Oughterath in the Barony of Middlethird and the lands of Widdingstowne in the Parish of Knockgraffon in the sd Barony, on the East with the lands of Widdingstowne aforesd, on the South with Kealogenegananagh in the Parish of Cahyr, and Keadragh in this pish, and on the West wth. the lands of Kedragh aforesd.

The sd Sir Richard Butler Proprietor of the sd lands of Short Castle by purchase as wee are informed.

Upon the sd lands stands a stump of a Castle & noe Cabbins or other improvmnt.

The sd Patricke Travers Proprietor in fee by descent from his ancestors of the sd seauen colpe-acres of Rathard whereupon stands onely two cabbins as wee are informed. The most pt of Rathard aforesd wast.

The sd Doctor Morrish Roch Proprietor in mortgage of five colpe-acres and a halfe of Mortlestowne aforesd, the condition of Redemption in the sd Patrick Travers the Inheritor thereof And the sd Robt. Travers Proprietor of the other three colpe-acres in right of his wife's dower or joynture dureinge her life, the reversion in fee taylor in the sd Robt. And the reversion in fee in his father the sd Patricke Travers by descent from his ancestors as wee are informed.

Upon the sd lands stands some cabbynns. flower shillings cheefe rent, and Suite of Court and service due of the sd lands of Mortlestowne to the Mannor of Cahyr as wee are informed.

The sd lands are at present wast without any improvmnt. for the most part.

The sd Thomas Butler Proprietor in fee of the sd thirteene colpe-acres of Castle Coyne and two colpe-acres of Ballyalboe in the Parish of Cahyr by Assignemt. from his father Richard Butler of Clonbrogane in the Barony of Middlethird Esqr as wee are informed.

Upon the sd lands stands the stump of a castle and some inclosures about the Village of CastleCoyne aforesd besett with quicksetts. The sd lands are at present wast without any improvmnt.

46

The totall	The sume of all the lands in this Parish.	Number of plantn. acres by estimat.	Quantity pfitable	Quantity unpfitable	Value of all the sd lands
		£ 877 :	£ 877 :	— — —	£ 158:

The Parish of Tulloemeallane

pa : 92

THE MEARES AND BOUNDS of the said Parish at large sett forth with the seuerall Townshipps and parcells of land therein conteyned and the Tythes of the sd Parish.

And first begininge at the fforde of Portglash in the River of Sewer, from thence alonge a heigh-way to the lands of Knockeene bounded with the lands of Moylagh in the Parish of Mollagh, from thence by a ditch by the lands of Knockeene aforeſd to the South East end of the lands of Knockeene bounded with the lands of Rathogeally in the sd Parish of Mollagh, from thence in the West by a ditch to the lands of Oldgrange bounded with the lands of Cloghcully, the colpe of Neddans, Cloghardeene, and ffarrenedyne in the Parish of Neddans, from thence by a heigh way to the lands of Knocklofty, from thence by a ditch to the heigh way betweene Gurteenmnameanus & the the lands of Nickolstowne bounded all alonge with the lands of Raheeneballendonny in the Parish of Ardfynane, from thence in the North along the said heigh way by a place called Barneanchitt to the foord of Scarrynegauge in the River of Shewer bounded with the lands of Nickolstowne in the Parish of Derragrath, and with the lands of Mounkesgrange and Abyneſlewnaghty in the Parish of Inisleonaghty, ffrom thence in the East upp alonge the sd River of Shewer to the ffoord of Portglasse (where wee first begunn) bounded with the lands of Killnamack, Killmanihen, and Ballydonogh in the Parish of Killronan in the Barony of Glaunyheiry, in the County of Waterford.

The sd Parish lyinge in the Barony of Iffay

and Offay the two pts of the Tythes great and small and gleabland thereof is a Parsonage wch. did belong to Mr. Kittleby Parson thereof, & the other pt a viccarrage did belonge to Mr. Cox viccar thereof as wee are informed

The Tythes great and small of the sd Parish was worth in the yeare 1640 the sume of } £ 035 : 00 : 00
In the sd Parish are sixteene plantn. acres of Gleabland valued in the yeare 1640 at } 003 : 00 : 00

The sd 16 plantn. acres of Gleabland being pt of the quarter colpe of Tulloemealane aforeſd bounded on the East with the lands of Tulloemealane, on the South and North with the lands of Ballybegg, and on the West with the lands of Ballymorrish all in this Parish.

The sd Parish conteynes the seuerall colpes and colpe-acres underwritten (vizt.) Tulloemealane one qrtr of a colpe, Ballymorrish halfe a colpe & three colpe acres, Ballybegg halfe a colpe and three colpe acres, flemingstowne one qrtr of a colpe, Knockeene three colpe-acres, Oldgrange eight colpe-acres, Knocklofty one colpe and nyne colpe-acres, Rath Walter foure colpe-acres, Carrigtearhy one qrtr of a colpe, Gort Isponsy and Gurteenmnameanus one colpe-acre In all foure colpes and six colpe-acres.

THE PARISH OF TULLOEMEALLANE.

pa. 93

Proprietors Names in the yeare 1640	Denomination of Lands	Number of plantn. acres by estimate	Lands pfitable and the quantity	Lands unprofitable and the quantity	Value of the whole and each of the sd lands.
James Prendergast of Tulloemeallane & Edmond Prendergast of New Castle Esqs	Tulloemealane one quarter of a colpe	119 : 00 : 00	all arable 119 : 00 : 00	000 : 00 : 00	£ 015 : 00 : 00

Edmond Prendergast of New Castle Esqr	Ballymorrish thirteene colpe acres	£ 189 : 00 : 00	Arable 185 : 00 : 00 Meadow 004 : 00 : 00	£ 000 : 00 : 00	£ 040 : 00 : 00
47 Walter Prendergast of Ballybegg gent	Ballybegg thirteene colpe-acres	£ 243 : 00 : 00	Arable 232 : 00 : 0 Meadow 007 : 00 : 0 underwood 004 : 00 : 0	£ 000 : 00 : 00	£ 045 : 00 : 00
Robt. Prendergast of Carrig-tearhy Gent	Carrig-tearhy five colpe-acres	£ 091 : 00 : 00	All arable 091 : 00 : 00	£ 000 : 00 : 00	£ s. d 017 : 10 : 00
Richard Keatinge of Nickolstowne Esqr	Rathwalter foure colpe-acres	£ 083 : 00 : 00	All arable 083 : 00 : 0	£ 000 : 00 : 00	£ 012 : 00 : 00
James fitzGerald of Cooley-shill in ye County of Waterford gent, & Edmond Prendergast of New-Castle Esqr	Oldgrange eight colpe-acres	£ 149 : 00 : 00	All arable 149 : 00 : 0	£ 000 : 00 : 00	£ 024 : 00 : 00

The lands of the aforementioned villages containeinge two colpes and eight colpe-acres (being not cleerly distinguished by Meares and Bounds but the lands of each village divided in parcells amongst the rest of the lands of the sd villages) are altogither bounded on the East with the lands of Killmanihen and Ballydonogh in the Parish of Killronane in the Barony of Glauneheiry in the County of Waterford, on the South with the lands of Mollagh and Garryenchasy in the Parish of Mollagh, and flemingstowne in this Parish, on the West with the lands of flemingstowne aforesd in this pish Cloghcully, Neddans, Cloghardeene and ffearrenedyne in

the Parish of Neddans and with the lands of Raheenballendonny in the Parish of Ardfynan, and on the North with the lands of Raheenballendonny aforesd and Knocklofty in this parish.

The sd lands (exceptinge Rathwalter) hath cofion of Pasture, houseboote, plowe boote, and hayboote, upon the Mountaines of NewCastle.

The sd James Prendergast Proprietor in mortgage of the sd quarter colpe of Tulloe-mealane, the condition of redemption in the sd Edmond Prendergast of NewCastle as wee are informed.

all
Irish
Papists

BARONY OF IFFAY AND OFFAY

THE PARISH OF TULLOEMEALANE

Upon the sd lands of Tulloemealane stands two thatcht houses with a double chemny in each of them and some cabbynns. The sd lands are at present out of lyne

The sd Edmond Prendergast Proprietor in fee by descent from his ancestors of the sd thirteene colpe-acres of Ballymorrish (as wee are informed) The sd lands are at present out of lyne.

The sd Walter Prendergast Proprietor in fee by descent from his ancestors of the sd 13 colpe-acres of Ballybegg as wee are informed.

The Chiefe rent and Casualties of 05=06, three grubbs of wheat, and five grubbs of malt and suites of Court and service are due out of the sd lands to the Mannor of NewCastle. The sd lands are at present out of lyne.

Upon the sd lands stands a thatcht house with a chemny, a grist mill, an orchard and some Cabbynns. There belongeth to the sd lands the one halfe of a weire wch. is upon the River of Shewer close by the sd lands.

The sd Robt. Prendergast Proprietor in fee

of the sd qrtr colpe of Carrigtearhy by descent from his ancestors as wee are informed.

The Chiefe Rent and Casualties of three shills., one grubb and a halfe of wheat and two grubbs and a halfe of malt, suite of Court and service are due out of the sd lands to the Mannor of NewCastle.

Upon the sd lands stands an orchard, a Castle, and some Cabbins, & hath the accomodation of the River Sewer runinge by it.

The sd Richard Keatinge Proprietor in fee of the sd foure colpe-acres of Rath Walter (as wee are informed) The sd lands are at present wast without Impvemt.

The sd James fitzGerrald Proprietor of the sd eight colpe-acres of Oldgrange in right of his wife Catherin fitzGerrald as pt of her joynture by her former husband James Prendergast of NewCastle Esqr, and Edmond Prendergast of NewCastle aforesd Proprietor of the Reversion of the sd eight colpe-acres by descent from his ancestors as wee are informed.

The sd lands are at present wast without any improvemt.

48

Proprietors in 1640	Denomination of Lands.	Number of plantn. acres by estimate.	Lands pfitable and the quantity	Lands unpfitable and the quantity	Vallue of the whole and each of ye sd lands
Edmond Prendergast of NewCastle Esqr Irish Papist	flemingstowne one quarter of a colpe	102 : 00 : 00	all arable 102 : 00 : 0	000 : 00 : 00	£ 010 : 00 : 0
	The sd q̄tr colpe of flemingstowne is bounded on the South with the lands of Burgesland in the Parish of Mollagh, on the west with the lands of Knockeene in this Parish, on the North with the lands of Ballymorrish, and on the East with the lands of Ballybegg, all in this Parish.		The sd Edmond prendergast pprietor of the sd q̄tr of flemingstowne by descent as wee are informed. The sd lands are at present wast without any improvemt.		

THE PARISH OF TULLOEMEALANE.

Proprietors Names in the yeare 1640	Denomination of Lands	Number of plantn. acres by estimat.	Lands pfitable and the quantity.	Lands unpfitable and the quantity.	Vallue of the whole and each of the sd lands.
Geffery Prendergast of Knockeene Gent : Irish Papist	Knockeanelosky three colpe-acres	056 : 00 : 00	Arable 054 : 00 : 00 Shrubby-wood } 002 : 00 : 00	000 : 00 : 00	£ 008 : 00 : 00
	The sd three colpe-acres of Knockeanelosky are bounded on the East with the lands of flemingstowne and Ballymorrish in this Parish on the South with the lands of Rathogeally in the Parish of Mollagh, on the West and North with the lands of Cloghcully in the Parish of Neddans.		fee by assignemt. from his ffather of the sd lands of Knockeene as wee are informed The sd lands hath cōmon of pasture, house boot, plowe boot, and hay boote upon the Mountaines of NewCastle. Upon the sd lands stands some cabbynns. The sd lands are at present out of lyne		
	The sd Geffery Prendergast Proprietor in				

48

Theobald Butler of Knocklofty Gent :
Wm. Lonergane of Grange Yeoman & Morish English of Cruttagh Gent :
Irish Papists

Knocklofty one colpe and nyne colpe-acres

£ 445 : 00 : 00

Arable Meadow under-wood

£ 423 : 00 : 00
£ 010 : 00 : 00
£ 012 : 00 : 00

£ 000 : 00 : 00

£ 090 : 00 : 00

The sd colpe and nyne colpe-acres of Knocklofty are bounded on the East with the lands of Abyneslewnaght in the Parish of Inisleonaghty, and the lands of Killnamacke in the sd Parish of Inisleonaghty in the Barony of Glauncheiry in the County of Waterford, and the lands of Killmanihen in the sd Barony, on the South with the lands of RathWalter and Oldgrange in this Parish, on the West with the lands of Raheen-ballendonny in the Parish of Ardfynane, and on the North with Gurteenmnameanus and Gort Ispony pcells of Bally Thomas in this Parish, the lands of Nickolstowne in the Parish of Derragrath and Mounkesgrange in the Parish of Inisleonaghty

The sd Theobald Butler Proprietor in fee by descent from his ancestors of nyneteene colpe-acres of Knocklofty aforesd as wee are

informed. Upon the sd lands stands the walls of an old ruinous castle without repaire, some cabbins, an orchard fenced wth. a ditch of quicksetts & hath ye accomodacon of the River Sewer runing by it.

The sd Wm. Lonergane Proprietor in Mortgage of five colpe-acres of Knocklofty aforesd (as wee are informed) the condition of redemption in the said Theobald Butler the inheritor thereof.

Upon the sd quarter colpe are noe cabbins or other improvent.

The sd Morish English Proprietor in mortgage of another qrtr colpe of Knocklofty aforesd (as wee are informed) The condiçon of Redemp- tion in the sd Theobald Butler the Inheritor thereof, upon the sd qrtr are noe cabbins or other impvemt.

THE PARISH OF TULLOEMEALLANE.

pa. 96.

Proprietors Names in the year 1640	Denominaçon of Lands	Number of plantn. acres by estimate.	Lands pfitable and the quantity	Lands unpfitable and the quantity	Value of the whole and each of the sd lands.
Morrish Keating of Loghlochry gent. and Edmond Prendergast of New Castle Esqr Irish Papists.	Gort Ispony and Gurteenmnameanus pcells of Thomastowne in Deragrath pish one colpe-acre	£ 017 : 00 : 00	all arable £ 017 : 00 : 00	£ 000 : 00 : 00	£ s. d. 002 : 05 : 00

The sd colpe-acre of Gort Ispony and Gurteenmnameanus is bounded on the East and South with the lands of Knocklofty in this Parish, on the West with the lands of Raheen-ballendonny in the Parish of Ardfynane, & ye rest of Thomastowne in the Parish of Derragrath.

The sd Morish Keating Proprietor in Mortgage of the sd colpe-acre of Gort Ispony and Gurteenmnameanus, The condition of Redemp- tion in the sd Edmond Prendergast the inheritor thereof as wee are informed

Upon the sd lands are noe cabbynns or other Improvent.

49

		Number of plantn. acres by estimate	Quantity pfitable.	Quantity unpfitable	Value of all the sd lands.
The Totall	The sume of all the lands in this Parish is	£ 1494	£ 1494	— — —	£ s. d. 263 : 15 : 0

The Parish of Mollagh

THE MEARES AND BOUNDS of the sayd Parish at large sett forth with the seuerall Townshipps and Parcells of land therein conteyned and the Tythes of ye sd Parish.

And first begininge in the South at the fall of the River of Neyre into the River of Sewer from thence upp alonge the River of Sewer to a ditch betweene the lands of Moorestowne

Prendergast and the lands of Rathogeally bounded with the lands of Garryduffe, Buollysallagh, Claisganny and NewCastle in the Parish of NewCastle & from thence

THE PARISH OF MULLAGH.

pa. 97

In the West along the sd ditch by the lands of Moorestowne aforesd and thorough the lands of Rathogeally aforesd to a ditch betweene the same and the lands of Knockeene bounded with the rest of the lands of Rathogeally aforesd and little Neddans in the Parish of Neddans, from thence in the North by the sd ditch to the lands of Mollagh, and from thence alonge by a pathway by the lands of Mollagh aforesd to the ffoord of Portglasse in the River of Shewer bounded with the lands of Knockeene aforesd, f Flemingstowne, and Ballybegg in the Parish of Tulloemealane, from thence in the East by the River of Shewer to the fall of the River of Neyre therein (where wee first begunn) bounded with the lands of Ballydonnogh, Ardpadyn and Ballymccquy in the Parish of Killronane, in

the Bary. of Glauneheiry in the Com of Waterford.

The sd Parish lyinge and beinge in the Barony of Iffay and Offay, the Tythes great & small thereof is an entire Rectory belonginge to James Prendergast of Mollagh Esqr by Pattent from the Crowne as wee are informed. 49

The Tythes great and small of the sd Parish was worth in the }
yeare 1640 the sume of } £

015 : 00 : 0

The sd Parish conteyninge the seuerall colpes and colpe-acres underwritten (vizt.) Mullagh-Aby three colpe-acres, Burgesland foure colpe acres, Moorestowne Prendergast foure colpe-acres, of Rathogeally one qrtr of a colpe, and Garrynchasy foure colpe-acres. In all one colpe.

Proprietors Names in the yeare 1640	Denominaçon of Lands	Number of plantn. acres by estimate.	Lands pfitable and the quantity	Lands unprofitable and the quantity	Value of the whole and each of the sd lands.
James Prendergast of Tulloemealane Esqr Irish Papist	Mullagh-Aby three colpe-acres	151 : 00 : 00	Arable 147 : 00 : 0 meadow 004 : 00 : 0	000 : 00 : 00	£ 020 : 00 : 00

The sd 3 colpe-acres of Mullagh-Aby are bounded on the East with the lands of Ardpadyn and Ballymccquy in the Parish of Killronane, in the Barony of Glaunhyry in the County of Waterford, On the South with the two colpes of NewCastle in the Parish of NewCastle, on the West with the lands of Garrynchasy in this Parish, and on the North with the lands of Ballybegg in the Parish of Tulloemealane.

The sd James Prendergast Proprietor in fee of the sd three colpe-acrs of Mullagh as wee are informed. Upon the sd lands stands the walls of an old Aby, a thatcht house with a chemney and some cabbynns & an orchard.

The sd lands hath the accomodation of the River Shewer runinge by it wherein is a Weare belonginge to the sd lands.

The sd lands are at present out of lyne.

THE PARISH OF MULLAGH.

pa. 98

Proprietors Names in the yeare 1640	Denomination of lands.	Number of plantn. acres by estimat	Lands pfitable and the quantity	Lands unpfitable and the quantity	Vallue of the whole and each of the sd lands.
Edmond Prendergast of New-Castle Esqr Irish Papist	Garryenchasy foure colpe-acres	^	Arable	^	^
		202 : 00 : 00	Meadow	198 : 00 : 00 004 : 00 : 00	000 : 00 : 00

The sd foure colpe-acres of Garryenchasy are bounded ont he East with the lands of Mullagh-Aby in this Parish, on the South with the two colpes of NewCastle in the Parish of NewCastle and Burgesland in this Parish, on the West with the sd lands of Burgesland, And on the North with the lands of Burgesland aforesd and Ballybegg in the Parish of Tulloe-mealane.

The sd Edmond Prendergast Proprietor in fee by descent from his ancestors (as wee are informed) of the Reversion of the sd foure colpe-acres of Garryenchasy dependenge upon an estate for life wch. Ellyn Prendergast als Whittea hath thereof in right of her Dower or Joynture.

50
Upon the sd lands stands some cabbins. The sd lands are at present out of lyne & hath the accomodation of the River of Shewer runinge by it.

The sd Edmond Prendergast Esqr Irish Papist	Moorestowne-Prendergast foure colpe-acres.	^	Arable	^	^
		063 : 00 : 00	Meadow	056 : 00 : 00 007 : 00 : 00	000 : 00 : 00

The sd foure colpe-acres are bounded on the East with the lands of Burgesland in this Parish, on the South with the lands of NewCastle in the Parish of NewCastle, on the West with the lands of Rathogeally in this Parish, and on the North with the lands of Knockeenlosky in the Parish of Tulloemealane.

The sd Edmond Prendergast pprietor in fee by descent from his ancestors (as wee are informed) of the Reversion of the sd foure colpe-acres of Moorestowne prendergast depend- ing upon an estate for life wch. Ellyn Prender- gast als Whittea hath thereof in right of her Dower or Joynture.

The sd lands are at present wast without any improuemt. and hath the accomodation of the River Shewer runinge by it.

The sd Edmond Prendergast Esqr Irish Papist	Burgesland foure colpe-acres	^	Arable	^	^
		217 : 00 : 00	Meadow	214 : 00 : 0 003 : 00 : 0	000 : 00 : 00

The sd foure colpe-acres are bounded on the East with the lands of Garryenchasy in this Parish, on the South with the two colpes of NewCastle in the Parish of NewCastle, on the west with the lands of Moorestowne prendergast in this parish and on ye North with the lands of flemingstowne in Tullomealane parish.

The sd Edmond Prendergast Proprietor in fee by descent from his ancestors of the sd foure colpe-acres of Burgesland (as wee are informed) Upon the sd lands stands some cabbyns. The sd lands are at present out of the lyne & hath the accomodation of the River Sewer runing by it.

THE PARISH OF MULLAGH.

pa. 99

Proprietors Names in the yeare 1640	Denomination of lands	Number of plantn. acres by estimate	Lands pfitable and the quantity	Lands unpfitable and the quantity	Vallue of the whole and each of the sd lands.
John Prendergast of Rathogeally gent. Irish Papist	Of Rathogeally five colpe-acres	^ 074 : 00 : 00	all arable ^ 074 : 00 : 00	^ 000 : 00 : 00	£ 010 : 00 : 00
		The sd five colpe-acres are bounded on the East with the lands of Moorestowne-Prendergast in this Parish, on the South with the two colpes of Newcastle in the Parish of Newcastle, on the West with the rest of the lands of Rathogeally and little Neddans in the Parish of Neddans, and on the North with the lands of Knockeelosky in the Parish of Tulloemealane.		The sd John Prendergast Proprietor in fee by descent from his ancestors of the sd five colpe-acres of Rathogeally as wee are informed. The sd lands have comon of pasture, house boote, plowe boote, and hay boote upon the Mountaine of Newcastle. The sd lands are out of the lyne and hath the accomodation of the River of Shewer runinge by it.	
The totall	The sume of all the lands in this pish	Number of plantn. acres by estimat. ^ 707 :	Quantity pfitable ^ 707 :	Quantity unpfitable — —	Vallue of all the sd lands. £ 79 :

The Parish of Newcastle

THE MEARES AND BOUNDS of the sayd Parish at large sett forth with the seuerall Townshipps and Parcells of land therein conteyned and the Tythes of the said Parish

And first begininge in the East at the fall of the River of Neyre into the River of Shewer from thence up alonge the sd River of Neyre to the fall of Cuillynagh Brooke therein bounded with the lands of Ballymccquy in the Parish of Killronane in the Bary. of Glaunehyry & in

THE PARISH OF NEWCASTLE.

pa. 100

the County of Waterford, from thence up alonge the sd Brooke to a Hill called Knocksanty and from thence downe alonge another Brooke to the meetinge thereof with another Brooke wch. runns betweene the Mountaines of Curraghclony and Corrydoone bounded all alonge with the Mountaines of Cuillinagh aforeſd in the Parish of Killronane in the sd Barony of Glaunehyry, ffrom thence in the South upp alonge the sd Brooke to the mountaines of Killnecarrigy and Croane bounded with the mountaines of Corrydoone aforeſd in the Parish of Mogelligy

in the Barony of Deoces in the County of Waterford and with the Mountaines of Cappurquin in the Parish of Lishmore in the Barony of Cossmore and Cossbridy in the County of Waterford aforeſd, from thence alonge another Brooke to the topp of a hill called Meallmore bounded with the Mountaines of Cappurquin aforeſd, from thence in the West thorough a Mountaine to the topp of the Mountaine called Croaghane, and from thence along the Brooke of Glassinefinie to the fall thereof into the River of Ountearr, bounded with the Mountaines of Curragnemony

and Gortney lands in the Parish of Ballybeckane, from thence in the North downe alonge the s̄d River of Ountearr to a ditch lyinge betweene a place called Inshyancruane and the lands of ffreaghans, and from thence by the s̄d ditch to the meeting thereof with the s̄d River of Own-tearr, from thence downe alonge the s̄d River to the fall thereof into the River of Shower bounded with the s̄d lands of ffreaghans and Killvyneene in the s̄d Parish of Ballybeckane. from thence downe along the s̄d River of Shower to the fall of the River of Neyre therein (where wee first begunn) bounded with the lands of Rathogally in the Parish of Neddans and of Moorestowne prendergast, Graige and Mullagh and the Parish of Mullagh.

The s̄d Parish lyinge and beinge in the Barony of Iffay and Offay the two pts of the Tythes great and small and Gleabland thereof is a Parsonage wch. did belonge to one Mr. Kittleby Parson thereof & the other 3d. pt

a Viccarrage wch. did belonge to Mr. Cox Viccar thereof.

The Tythes great and small of £ the s̄d Parish was worth in 1640 030 : 00 : 00

In the s̄d Parish are twelve plantation acres of gleabland whereof the two pts doe belonge to the Parson and situated within the lands of NewCastle and Keillnecarrigy aforeſd. & the other 3d. pt belonginge to the Viccarr is situated within the lands of Buollysallagh & Claisganny. All the s̄d Gleab- } £ land vallued in the yeare 1640 at } 002 : 00 : 00

The s̄d Parish conteyninge the seuerall colpes and colpe-acres underwritten (vizt.) NewCastle nyne colpe-acres, Claisganny halfe a colpe and three colpe-acres, Buollysallagh one q̄tr of a colpe, Garryduffe three colpe-acres, Curragh Clony halfe a colpe, Killnecarrigy nyne colpe-acres, Croane nyne colpe acres, Gort Iney two colp-acres. In all three colpes & two colp-ārs.

THE PARISH OF NEWCASTLE

pa. 101

Proprietors Names in the yeare 1640	Denominaçon of Lands	Number of plantn. acres by estimat.	Lands pfitable and the quantity	Lands unprofitable and the quantity	Value of the whole and each of the s̄d lands.
Edmond Prendergast of NewCastle Esqr Irish Papist.	The Mannor, Castle and lands of New Castle wth. the members and apptenances thereof (vizt) Claisganny, Buollysallagh, Garryduffe, & Curraghclony two colpes	^ 2807 : 00 : 00	Arable 311 : 00 : 00 meadow 016 : 00 : 00 pasture 040 : 00 : 00 Mountain 2340 : 00 : 00 Shrubby wood upon mount } 050 : 00 : 00 wood 040 : 00 : 00	Redd } ^ Bogg } 010 : 00 : 00	£ 160 : 00 : 00

The s̄d two colpes are bounded on the East with the lands of Ballymctquy and the Mountaines of Cuillynagh in the Parish of Killronane in the Barony of Glauneheiry in the County of Waterford, on the South with the mountaines of Corrydoone in the Parish of Mogelligy in the Barony of Deoces in the s̄d County, and with the Mountaines of Cappurquin in the Parish of Lishmore in the Barony of Cossmore and Cossbridy in the s̄d County on the West with the Mountaines and Lands of

Killnecarrigy in this Parish & on the North with the lands of Rathogally, Moorestowne-Prendergast, Burgesland, and Mullagh in the Parish of Mullagh.

The s̄d Edmond Prendergast Proprietor in fee by descent from his ancestors (as wee are informed) of the Mannor., Castle, and two colpes of NewCastle (vizt.) of nyne colpe-acres of NewCastle aforeſd in possession, of one colpe and one colpe-acre in Claisganny, Buollysallagh, and Garryduffe in reversion dependinge upon

an estate for life wch. Geffery Prendergast sonne and heire appant to the sd Edmond and his wife had thereof for her Joynture, and of halfe a colpe in Curraghclony aforesd likewise in reversion dependinge upon an estate for life wch. James fitz Gerrald of Coole Ishill in the County of Waterford and his wife had thereof for her Joynture by her former husband James Prendergast the sd Edmond's eldest Brother who died without issue.

A Court-leet and a Court-Barron are appendant to the sd Mannor of Newcastle whereupon stands the walls of a house and a castle with a bawne about them and an orchard, The cabbins and grist mill wch. were upon the sd lands are decayed by reason that the sd lands are putt out of lyne, for being neere

mountaines and woods where Tories usually frequent, Upon the lands of Curraghclony aforesd stands the walls of a ruinous castle, & noe more by the reasons aforementioned. Upon the sd lands of Classganny stands onely (by ye reasons aforesd) an orchard. The sd lands are at present out of lyne and (excepting Curraghclony) they have the accomodation of River Shewer runing by them; the Townes and lands of Tulloemealane, Ballymorish, Oldgrange, Ballybegg, Carrigtearhy, flemingstowne, & Knockeenlosky all in the Parish of Tulloemealane, all the Parish of Mullagh & that pt of Rathogeally in the pish of Neddans have comon of pasture, house boot, plowe boot, and hay boote upon the Mountaine of Newcastle.

THE PARISH OF NEWCASTLE

pa. 102

Proprietors Names in the yeare 1640	Denomination of Lands.	Number of plantn. acres by estimate.	Lands pfitable and the quantity.	Lands unprofitable and the quantity	Value of the whole and each of the sd	
Richard Prendergast of Killnecarrigy Gent: Irish Papist.	Killnecarrigy nyne colpe-acres	A 520 : 00 : 00	arable	A 208 : 00 : 0	A 000 : 00 : 00	£ 030 : 00 : 00
			meadow	002 : 00 : 0		
			moun- taine } Pasture } mountaine	300 : 00 : 0 010 : 00 : 0		

The sd nyne colpe-acres of Killnecarrigy are bounded on the East with the lands and Mountaines of Newcastle in this Parish, on the South with the mountains of Cappurquin in the County of Waterford, On the West with the mountaines and lands of Croane in this Parish and with the lands of ffreaghans and Kilvyneene in the Parish of Ballybeckane, and on the North with the lands of Newcastle in this Parish.

The sd Richard Prendergast Proprietor in fee by descent from his ancestors of the sd nyne colpe-acres of Killnecarrigy as wee are informed.

The chiefe rent and casualties of six

shillings and six pence, three grubbs of wheat & five grubbs of malt and suite of Court and service is due out of the sd lands to the Mannor. of New Castle.

Upon the sd lands stands an orchard, the houses, cabbins, and other Improvemts. wch. were on the sd lands are wast and destroyed beinge likewise putt out of the line, the sd lands hath the accomodacōn of the Rivers of Shewer and Ountearr runinge by them, the inhabitants of Kilvyneene in the Parish of Ballybeckan hath comon of pasture, house boot, plowe boote, & hay boote upon the sd mountaine of Killnecarrigy.

Thomas Prendergast of Croane Gent. Irish Papist	Croane nyne colpe-acres	A 427 : 00 : 0	Arable	A 112 : 00 : 00	Bogg	A 006 : 00 : 0	£ 027 : 00 : 00
			pasture	003 : 00 : 00			
			Mount : pasture wood	300 : 00 : 00 006 : 00 : 00			

The sd nyne colpe-acres of Croane are bounded on the East with the lands and mountaines of Killnecarrigy in this Parish on the South with the Mountaines of Capperquin in the County of Waterford, on the west the Mountaines and lands of Gortiney in this Parish and Curraghnemony in the Parish of Ballybeckane And on the North with the lands of ffreaghans in the sd Parish of Ballybeckane.

The sd Thomas Prendergast Proprietor in fee by descent from his ancestors of the sd

nyne colpe-acres of Croane as wee are informed.

Upon the sd lands stands an orchard. The houses that were thereon are wast and decayed. The sd lands are at present out of the lyne.

The Inhabitants of Kilvyneene have Comōns upon the sd Mountaine of Croane, house boote, plowe boote, & hay boote, as wee are informed.

The sd lands have the accomodation of the River Ountearr runing by it.

THE PARISH OF NEWCASTLE.

pa. 103

Proprietors Names in the yeare 1640	Denomination of lands	Number of plantn. acres by estimate.	Lands pfitable and the quantity	Lands unpfitable and the quantity	Value of the whole and each of the sd lands.
Walter Prendergast of ffreaghans. Gent: Irish Papist	Gort Iney two colpe-acres	Λ 020 : 00 : 00	arable 016 : 00 : 00 pasture 004 : 00 : 00	Λ 000 : 00 : 00	£ 002 : 00 : 00
	<p>The sd two colpe-acres of Gort Iney are bounded on the East with the lands of Croane in this Parish, on the South with the Mountaines of Croane aforeſd, on the West with the lands of Curragnemony in the Parish of Ballybeckane, and on the North with the lands of ffreaghans in the sd Parish of Ballybeckane.</p>		<p>The sd Walter Prendergast Proprietor in Mortgage of the sd two colpe-acres of Gort Iney, the condition of redemption in John Prendergast of Kilvynneene the Inheritor thereof. The sd lands are at present out of lyne & hath the accomodation of the River of Ountearr runinge by it.</p>		

52

		Number of plantn. acres by estimat.	Quantity pfitable.	Quantity unpfitable.	Value of all the sd lands.
The totall	The sume of all the lands in this Parish	Λ 3774 :	Λ 3758 :	Λ 16	£ 219 :

The Parish of Ballybecane

THE MEARES AND BOUNDS of the said Parish at large sett forth with the seuerall Towneshippes and Parcells of land therein conteyned, and the Tythes of the sayd Parish.

And first begininge in the West from the topp of a high mountaine called Knockmealdowny downe stright alonge to a Lake called Loghcuonmeilyñ and from thence alonge the Brooke

of LoghCuonmeilin aforeſd to the fall thereof into the River of Ountearr bounded with the mountaines and lands of Castlegrace in the Parish of Tullaghortane, from thence downe

THE PARISH OF BALLYBECANE.

pa. 104

alonge the sd River to the lands of Gormanstowne, and from thence by a ditch to Barnenadrisagart bounded with the lands of Castlegrace aforeſd from thence in the North by a high way to a greene called ffaheneshurie bounded with the lands of Skartaghbegg, Ballinloghane, and Ballydrenane in the Parish of Tubrud and Magheiryreagh in the Parish of Ardfynane from thence by the topp of Ardfynane Rocke and a ditch to a place called Knockanenabuoghilly, from thence by a high way to the topp of the sd Rocke, from thence by a ditch to a boggy place called Monneruo, from thence by another ditch to the River of Shewer, and from thence alonge the

sd River to the South east end of Moneneruo. aforeſd bounded with the lands of Ardfynane aforeſd, from thence alonge a ditch by the lands of Carraganeroe and Killardamy to the meetinge thereof with the River of Shewer bounded with the lands of Lackenmeckeorish in the Parish of Neddans, from thence by the sd River of Shewer to the fall of the River of Ountearr therein bounded with the lands of Cloghcully and little Neddans in the Parish of Neddans, from thence in the East upp along the sd River of Ountearr to the meeting of a ditch with the same lying betweene Inshyancroane and the lands of ffreaghans, from thence by the sd ditch

53

to the meeting thereof againe with the s̄d River of Ountearr, from thence upp alonge the s̄d River to the fall of the Brooke of Gort Iney therein, from thence up along the s̄d Brooke of Gortiney to the topp of a mountaine called Croaghane bounded with the mountaines & lands of Killnecarrigy and Croane in the Parish of NewCastle, from thence thorough a mountaine by the Mountaine of Curragnemony to the topp of Knockduffe bounded with the Mountaines of Cappurquin in the County of Waterford, from thence in the South alonge by the Mountaines of ffreaghans to the topp of a high mountain called Knockmealdowny (where wee first begunn) bounded with the Mountaines of Cappurquin afore s̄d and Lishmore in the s̄d County of Waterford.

The s̄d Parish lying and being in the Barony of Iffay and Offay the two third pts of the

THE PARISH OF BALLYBECHANE.

The s̄d Parish conteyneinge the seuerall colpes and colpe-acres of land under-written (vizt.) ffreaghans with the members thereof (vizt.) Kilfrehans and Ballyveary eighteene colpe-acres, Tulloelargy, Karhue, and Poulletarry seaventeene colpe-acres, Knockballyneiry foure colpe-acres, Raheeneballybecane five colpe-acres, both Kilgrogies seaven colpe-acres, Kildonogy eleven colpe-acres, Curragh-

Tythes great and small and gleabland thereof is an Impropriation belonginge to Richard Earle of Corke by Pattent from the Crowne (as wee are informed) and the other third pt an Archdeaconry.

The Tythes great and small of the s̄d Parish was worth in the yeare 1640 the sume of } £ 040 : 00 : 00
 In the s̄d Parish are twelve plantn. acres of gleabland } 003 : 00 : 00
 valued in the year 1640 at

whereof eight acres are situated on the North of the Church of Ballybechane finced with a ditch & foure acres on the South and west of the s̄d Church finced with a ditch Upon the s̄d lands stands some Cabbynns & a little orchard.

pa. 105

nemony nyne colpe-acres, Gort Ichullen seaven colpe acres, Graig-Gort Ichullyn twelve colpe acres, Carraganroe seaven colpe-acres, Garryduffe seaven colpe-acres, Gormanstowne fiteene colpe-acres, Garyroe seaven colpe-acres Ballyhosteamore foure colpe-acres, Killballygorman seaven colpe-acres, Killardamy one colpe, Kilvyneene seaven colpe-acres. In all eight colpes and 4 colpe-acres.

53

Proprietors Names in the yeare 1640	Denomination of lands	Number of plantn. acres by estimat.	Lands pfitable and the quantity	Lands unprofitable and the quantity	Vallue of the whole and each of the s̄d lands.
Walter Prendergast of ffreaghans Gent. Irish Papist	ffreaghans with the parcells and members thereof (vizt.) Kilfrehans and Ballyweary eighteen colpe-acres	A 1142 : 00 : 00	arable 332 : 00 : 00 meadow 004 : 00 : 00 Pasture 006 : 00 : 00 mountain pasture } 800 : 00 : 00	A 000 : 00 : 00	£ 060 : 00 : 00

The s̄d 18 colpe-acres of ffreaghans are bounded on the East with the lands of Kilvyneene in this Parish, and Killnecarrigy in the Parish of NewCastle, on the South with the lands of Croane and Gort Iney in the s̄d Parish of NewCastle, and Curragnemony in this Parish, on the West with the lands of Killardamy in this Parish, And on the North with the lands of Killardamy aforesd and Knockanedownsy pcell of Cloghcully in the Parish of Neddans.

The s̄d Walter Prendergast Proprietor in fee by descent from his ancestors of the s̄d eighteene colpe-acres of ffreaghans. As wee are informed.

Upon the s̄d lands of ffreaghans stands an old castle within an old Bawne.

The s̄d lands have the accomodation of the River of Ountear runinge by them.

The rent and casualties of seauen shillings and six pence, one pondage hogg, one summer sheepe and a hen, and suite of Court and service are due out of the s̄d lands to the Mannor of NewCastle.

The s̄d lands are at present out of lyne and wast.

THE PARISH OF BALLYBECANE.

Proprietors Names in the year 1640	Denomination of Lands	Number of plantn. acres by estimate	Lands pfitable and the quantity	Lands unpfitable and the quantity	Value of the whole and each of the sd lands.
Walter Prendergast of ffreaghans Gent. Irish Papist.	Kearhue, Poulletarry, and Tulloelargy seaventeene colpe-acres, wch. are other p cells and members of ffreaghans distant from the same.	^ 297 : 00 : 00	all arable ^ 297 : 00 : 00	^ 000 : 00 : 00	£ 050 : 00 : 0

The sd seaventeene colpe-acres of Kearhue, Poulletarry and Tulloelargy are bounded on the East with the lands of Killardamy in this Parish, on the South with the lands of Knockballyneiry and Kildonogy in this Parish, on the West with the lands of Kilgrogie in this Parish and on the North with the lands of Raheene, Garryduffe, and Killardamy all in this Parish.

The sd Walter Prendergast Proprietor in fee by descent from his ancestors of the sd seaventeene colpe-acres of Tulloelargy, Poulletarry and Kearhue.

Upon the sd lands of Tulloelargy stands two thatcht houses without habitation being out of lyne and wast.

The sd lands haue the accomodation of the River Ountearr runinge by them.

The chiefe rent and casualties of three shillings and nyne pence, five grubbs of Wheat, seauen grubbs of Malt, eighteene candles, one weedinge hooke, one reeping hooke, one garran to draw corne in harvest twenty seaven riges to be plowed, three quarts of honny, and suite of Court and service are due out of the sd lands of Poulletarry and Raheen in this pish to the Mannor. of Newcastle, And one hogg and one henn and the like suite are due to the sd Mannor. out of the sd lands of Tulloelargy

54

The sd Walter Prendergast Irish Papist	Knockballyneiry foure colpe-acrs.	^ 043 : 00 : 00	pasture } shrubby } wood }	^ 015 : 00 : 00 ^ 028 : 00 : 00	^ 000 : 00 : 00	£ 002 : 00 : 00
--	-----------------------------------	--------------------	----------------------------------	--	--------------------	--------------------

The sd foure colpe-acres are bounded on the East with the lands of Curraghneemony in this Parish, on the South with the Mountaines in Comons, on the West with the lands of Kildonogy, & on the North with the lands of Poulletarry all in this pish.

The sd Walter Prendergast Proprietor in

fee by descent from his ancestors of the sd foure colpe-acres of Knockballyneiry as wee are informed.

The sd lands are at present wast without improvemt. & have the accomodation of the River of Ountearr runinge by them.

THE PARISH OF BALLYBECANE.

Proprietors names in the year 1640	Denomination of Lands	Number of plantn. acres by estimate	Lands pfitable and the quantity	Lands unpfitable and the quantity	Value of the whole and each of the sd lands
Thomas Lord Baron of Cahyr Irish Papist	Graig Gort Ichillen twelve colpe-acres	^ 181 : 00 : 00	arable ^ 161 : 00 : 00 pasture 012 : 00 : 00 meadow 008 : 00 : 00	^ 000 : 00 : 00	£ 024 : 00 : 00

The sd 12 colpe-acres are bounded on the East and South with the lands and Mountaines of Gort Ichullyn in this Parish, And on the North and West with the lands of Castlegrace in the Parish of Tullaghortane.

The sd Thomas Lord Barron of Cahyr Proprietor in fee by descent from his ancestors of the sd 12 colpe-acres of GraigGort Ichillyn.

The sd Towne of GraigGort Ichullyn hath comon of Pasture upon the Mountaine of Castlegrace in the Parish of Tulloghortane.

The sd lands are at present wast without any improvemt. and hath the accomodation of the River Ountearr runinge by them.

54

The sd Lord Baron of Cahyr Irish Papist	Carraganroe seaven colpe-acres	£ 115 : 00 : 00	arable meadow	£ 113 : 00 : 00 002 : 00 : 00	£ 000 : 00 : 00	£ 021 : 00 : 00
	The sd seaven colpe-acres of Carraganroe are bounded on the East with the lands of Lacknmccorish in the Parish of Neddans, and Ardfynane in the Parish of Ardfynane, On the South with the lands of Lackenmccorish aforesd and Killardamy in this Parish, on the		West and North with the lands of Kilballygorman in this Parish. The sd Lord Baron of Cahyr Proprietor in fee by descent from his ancestors of the sd seaven colpe-acres of Carraganroe. Upon the sd lands stands some cabbins.			
The sd Lord Baron of Cahyr Irish Papist.	Garryduffe seaven colpe-acres	£ 115 : 00 : 00	all arable	£ 115 : 00 : 00	£ 000 : 00 : 00	£ 021 : 00 : 00
	The sd 7 colpe-acres of Garryduffe are bounded on the East with the lands of Raheenballybechane, on the South with the gleabland of Ballybechan, Tulloelargy, and Kilgrogie more, on the West with the lands of Gormanstowne, and on the North with the lands of Garyroe and Kilballygorman all in this Parish.		The sd Lord of Cahyr proprietor in fee by descent from his ancestors of the sd seaven colpe-acres of Garryduffe. The sd lands are at present wast without any improvent.			

THE PARISH OF BALLYBECANE.

p. 108

Proprietors Names in the year 1640	Denomination of Lands	Number of plantation acres by estimate	Lands pfitable and the quantity	Lands unpfitable and the quantity	Value of the whole and each of the sd lands.	
Thomas Butler of Gormanstowne Gent. Irish Papist	Gormanstowne fiteene colpe-acres	£ 276 : 00 : 00	arable pasture	£ 273 : 00 : 00 003 : 00 : 00	£ 000 : 00 : 00	£ 050 : 00 : 00
	The sd 15 colpe-acres of Gormanstowne are bounded on the East with the lands of Garyroe and Garryduffe, on the South with the lands of Kilgrogie and Gort Ichullyn all in this Parish, On the West with the lands of Castlegrace in the Parish of Tullaghortane and Ballyhosteamore in this Parish, And on the North with the colpe of Skartagh and Ballenloghane in the Parish of Tubrud.		The sd Thomas Butler Proprietor in fee by assignemt. from his ffather Piers Butler of Shanballyduffe Esqr of the sd 15 colpe-acres of Gormanstowne as wee are informed. Upon the sd lands stands the walls of a Castle with a Bawne about it an orchard and some cabbins.			
Morrish Keatinge of Loghlochry Gent. Irish Papist	Garyroe seaven colpe-acres	£ 116 : 00 : 00	all arable	£ 116 : 00 : 00	£ 000 : 00 : 00	£ 021 : 00 : 00
	The sd seaven colpe-acres of Garyroe are bounded on the East with the lands of Kilballygorman and Garryduffe, on the South and West with the lands of Garryduffe, Kilballygorman, and Gormanstowne, all in this Parish, and on the North with the lands of Ballynloghane and Ballydrenane in the Parish of Tubrid. The sd Morrish Keatinge Proprietor in		mortgage of the sd seaven colpe-acres of Garyroe the condition of redemption in the heires of John Bray deceased the Inheritor thereof. Upon the sd lands stands a little stone house, an old thatcht house, with a chemny without reparaire, an orchard and some cabbins.			

THE PARISH OF BALLYBECANE

55

Proprietors Names in the year 1640	Denomination of Lands.	Number of plantn. acres by estimate.	Lands pfitable and the quantity.	Lands unpfitable and the quantity.	Value of the whole and each of the sd lands.
Ellyn Prendergast als Whittea Irish Papist.	Ballyhusteamore foure colpe-acres	^ 058 : 00 : 00	arable } shrubby } wood } ^ 053 : 00 : 00 005 : 00 : 00	^ 000 : 00 : 00	£ 008 : 00 : 00
	<p>The sd foure colpe-acres of Ballyhosteamore are bounded on the East & South with the lands of Gormanstowne in this Parish, on the West with the lands of Castlegrace in the Parish of Tulloghortane, and on the North with the lands of Skartagh and Ballenloghane in the Parish of Tubrud.</p> <p>The sd Ellyn Prendergast Proprietrix for life</p>			<p>of the sd fower colpe-acres of Ballyhosteamore in right of her Dower or Joynture.</p> <p>The Reversion in Edmond Prendergast of Newcastle Esqr in fee by descent from his ancestors as wee are informed.</p> <p>The sd ands are at present wast without improevmt.</p>	
John White fitz Bennett fitz John of Clonmell Gent. Irish Papist.	Kilballygorman seaven colpe-acres	^ 115 : 00 : 00	all arable ^ 115 : 00 : 00	^ 000 : 00 : 00	£ 021 : 00 : 00
	<p>The sd seaven colpe-acres of Kilballygorman are bounded on the East with the lands of Carraganroe and Our Lady-Aby, on the South with the lands of Garryduffe, on the West with the lands of Garyroe all in this Parish, and on the North with the sd lands of Garyroe, Ballydrenane in the Parish of Tubrud, and Magherrireagh in the Parish of Ard fynane.</p>			<p>The sd John White Proprietor in mortgage of the sd seaven colpe-acres of Kilballygorman the condition of redemption in John White fitz Bennett fitz Geffery the Inheritor thereof.</p> <p>Upon the sd lands stands some cabbyns.</p> <p>Part of the sd lands hath the accomodation of the River Sewer runing by it.</p>	

THE PARISH OF BALLYBECKANE

56

Proprietors names in the year 1640	Denomination of Lands	Number of plantn. acres by estimate.	Lands pfitable and the quantity	Lands unpfitable and the quantity	Value of ye whole and each of the sd lands
Piers Butler of Shanballyduff Esqr Irish Papist	Raheenbally-bechane five colpe-acres	^ 074 : 00 : 00	all arable ^ 074 : 00 : 00	^ 000 : 00 : 00	£ 010 : 00 : 00
	<p>The sd five colpe-acres of Raheenbally-bechane are bounded on the East, South and West with the seaventeene colpe-acres of Tulloglary, Pouletarry, and Kearhue, and on the North with the lands of Garryduffe all in this Parish.</p> <p>The sd Piers Butler Proprietor in mortgage of two third pts of the sd five colpe-acres of Raheenballybecane and of the reversion of the other third dependinge upon an estate for life wch. Mary Prendergast als Butler had thereof in right of her Dower or Joynture, the condition of Redemption in Robt. Prendergast of the same the Inheritor thereof as wee are informed</p>			<p style="text-align: right;"><i>s. d.</i></p> <p>The chiefe rent and casualties of 3 : 9 five grubbs of wheat, seaven grubbs of malt eighteene candles, one weedinge hooke, one reeping hooke, one garran to drawe corne in harvest, twenty seaven ridges to be plowed, and three quarts of honny and suite of court are due out of the sd lands and the lands of Pouletarry in this Parish to the Mannor of Newcastle.</p> <p>The sd lands have cofion of pasture, house boote, plowe boot and hay boote upon the Mountaine of ffreghans & are at present out of lyné.</p>	

Walter Butler of Ballyndisert in the County of Waterford Irish Papist.	Kilgrogiebeg fower colpe ačrs and two 3d. pts of a colpe-acre.	£ 080 : 00 : 00	all arable	£ 080 : 00 : 0	£ 000 : 00 : 00	£ 014 : 00 : 00
	<p>The sd lands of Kilgrogiebeg are bounded on the East with the lands of Killgrogiebeg, on the South with the lands of Kildonogic and Gort Ichullen, On the West and North with the lands of Gormanstowne, all in this Parish.</p> <p>The sd Walter Butler Proprietor in mortgage of the sd fower colpe-acres & two 3d. pts of a colpe-acre of Kilgrogiebeg the condition of redemption in the Heires of Edmond Prendergast dečd the Inheritor thereof.</p>		<p>Upon the sd lands stands a little orchard, the sd lands have comon of pasture house boote, plowe boot, and hay boot upon the Mountaines of ffreghans.</p> <p>The sd lands are at present out of the lyne & have the accomodation of the River of Owntearr runinge by them. The chiefe rent and casualties next mentioned in the description of Kilgrogiebeg are ioyntly due out of the same & the sd lands of Kilgrogiebeg.</p>			

THE PARISH OF BALLYBECANE

pa. 111

Proprietors names in 1640	Denomination of lands.	Number of plantation acres by estimate	Lands pfitable and the quantity	Lands unpfitable and the quantity	Vallue of the whole and each of the sd lands.	
Garrod Prendergast of Kilgrogiebeg Gent: Irish Papist	Kilgrogiebeg two colpe-acrs and a third pt of a colpe-acre	£ 038 : 00 : 00	all arable	£ 038 : 00 : 0	£ 000 : 00 : 00	£ 007 : 00 : 00
	<p>The sd lands of Kilgrogiebeg are bounded on the East with the seaventeene colpe-acres of Tulloelargy, Pouletarry, and Kearhue, on the South with the lands of Kildonogy, and on the West and North with ye lands of Killgrogiebeg all in this Parish.</p> <p>The sd Garrott Prendergast Proprietor in fee by descent from his ancestors of the sd. two colpe-acres and a 3d. pt of Kilgrogiebeg as wee are informed.</p> <p>Upon the sd lands stands two thatcht houses without habitation and a little orchard, & have the accomodation of the River of Ountearr runinge by them.</p>		<p>The sd lands have comon of pasture, house boot, plowe boot, and hay boote upon the mountaines of ffreaghans.</p> <p>The sd lands and the lands of Killgrogiebeg next aforementioned out of them are due the rent and casualties of three shillings and nyne pence five grubbs of wheat, seaven grubbs of malt, eighteene candles, one weedinge hooke, one garran to drawe corne in harvest, twenty seaven ridges to be plowed, three quarts of honny, and suite of Court and service to the Mannor of NewCastle. The sd lands are at present out of the lyne.</p>			
John Prendergast of Kildonogy Gent. Irish Papist.	Kildonogy eleven colpe-acres.	£ 330 : 00 : 00	arable	£ 110 : 00 : 0	£ 000 : 00 : 00	£ 030 : 00 : 0
	<p>The sd 11 colpe-acres of Kildonogy are bounded on the East with the lands of Knockballyneiry, on the South with the Coñon Mountaines, on the West with the lands of Gort Ichullen and on the North wth. the lands of both Kilgrogies all in this Parish.</p> <p>The sd John Prendergast pprietor of the sd eleven colpe-acres of Kildonogy by what Tytle wee knowe not.</p> <p>Upon the sd lands stands a little castle</p>		<p>unroofed being wast without any improvemt. & out of the lyne & hath the accomodation of the River Ountearr runinge by them.</p> <p>The casualties of one principall beoffe, one reeping hooke, one weeding hooke, one garran to draw corne in harvest & seaven & twenty ridges to be plowed, & suite of Court and service are due to the Mannor of New Castle out of the sd lands of Kildonogy.</p>			

THE PARISH OF BALLYBECANE

Proprietors Names in the yeare 1640	Denomination of Lands.	Number of plantn. acres by estimate	Lands pfitable and the quantity	Lands unprofitable and the quantity	Vallue of the whole and each of the sd lands		
James Prendergast of Tulloe-mealane Esqr Irish Papist.	Curragnemony nyne colpe-acres	A 549 : 00 : 0	arable	A 040 : 00 : 0	Bogg	A 009 : 00 : 0	£ 18 : 00 : 00
			rough pasture	} 020 : 00 : 0			
			mountaine pasture	} 450 : 00 : 0			
			wood upon mountaine	} 030 : 00 : 0			

The sd nyne colpe-acres of Curragnemony are bounded on the East with the lands of Gort Iney and Croane in the Parish of Newcastle, on the South with the mountaines of Cappurquin in the County of Waterford, on the West with the lands of Knockballyneiry and the Common Mountaines, And on the North with the 18 colpe-acres of ffreaghans, Killfrehans, and Ballyweary all in this Parish.

The sd James Prendergast Proprietor in fee by purchase of the sd nyne colpe-acres of Curragnemony as wee are informed.

Upon the sd lands stands the walls of a little burned castle, an orchard, and a grist mill. The sd lands are at present out of the lyne.

The chiefe rent and casualties of five shillings six pence, three grubbs of wheat, five grubbs of malt and suite of Court and service are due out of the sd lands to the Mannor of Newcastle.

The sd lands have the accomodation of the River Ountearr runing by them

57

Sir Richard Everard of Everards Castle Knight & Richard Keating of Nickolstown Esqr Irish Papists	Gort Ichullen seaven colpe-acres.	A 425 : 00 : 0	arable	A 105 : 00 : 0	A 000 : 00 : 0	£ 021 : 00 : 00
			rough pasture	} 010 : 00 : 0		
			shrubby-wood	} 010 : 00 : 0		
			mountaine pasture	} 300 : 00 : 0		

The sd seaven colpe-acres of Gort Ichullen are bounded on the East with the lands of Kildonogy, on the South with the Common mountaines of ffreaghans, On the West with the lands of Graigort Ichullen, And on the North by the lands of Gormanstowne, Kilgrogiebegg, and Kilgrogiemore all in this Parish.

The sd Sir Richard Everard Proprietor in fee of fower colpe-acres of the sd seaven colpe-acres by purchase as wee are informed.

The sd Richard Keatinge Proprietor in mortgage of the other three colpe-acres of Gort Ichullen aforesd the condition of redemption in James Keatinge of Gort Ichullen aforesd the Inheritor thereof as wee are informed.

Upon the sd three colpe-acres stands the walls of a little castle.

All the sd seaven colpe-acres at present are wast without any Impvemt. & have the accomodation of the River Ountearr runinge by them.

THE PARISH OF BALLYBECANE

pa. 113

Proprietors Names in the yeare 1640	Denominaçon of Lands	Number of plantn. acres by estimate	Lands pfitable and the quantity	Lands unpfitable and the quantity	Value of the whole and each of the sd lands.
Richard Butler of Ardfynane Esqr & Morgan Bryen of Killardamy Gent : Irish Papists	Killardamy one colpe	£ 353 : 00 : 00	arable 348 : 00 : 00 pasture 005 : 00 : 00	£ 000 : 00 : 00	£ 060 : 00 : 00
	<p>The sd colpe is bounded on the East with the eightene colpe-acres of ffreaghans, Killfrehans and Ballyweary, on the South with the lands of Kearhue and Curragnemony, on the west with the lands of Pouletarry and Carraganroe all in this Parish, & on the North with the lands of Lackenmccorish and Neddans in the Parish of Neddans.</p> <p>The sd Richard Butler Proprietor in fee by descent from his ancestors of three quarters of the sd colpe of Killardamy and the sd Morgan Bryen Proprietor in mortgage of the other quarter of the sd colpe the condition of Redemption in the sd Richard the Inheritor thereof as aforesd.</p> <p>The sd lands have the accomodation of the Rivers of Shewer and Ountearr runinge by them. five pounds chiefe rent is due out of the sd lands and Powersland in the Parish of Neddans to the Earle of Ormond.</p>				
Morrish Keatinge of Lochlochry Gent Piers Power and Joan his wife of Kilvyneene Gent : Irish Papists	Kilvyneene seaven colpe-acres	£ 140 : 00 : 00	Arable 130 : 00 : 0 meadow 004 : 00 : 00 Shrubby-wood 006 : 00 : 0	£ 000 : 00 : 00	£ 021 : 00 : 00
	<p>The sd 7 colpe-acres of Kilvyneene are bounded on the East wth. the lands of Killnecarrigy in the Parish of Newcastle, on the South and West with the lands of ffreaghans and Ballyweary in this Parish, and on the North with the lands of Knockanedownsie pcell of Cloghcully and Rathogally in the Parish of Neddans.</p> <p>The sd Morrish Keatinge Proprietor in mortgage of two 3d. pts of the sd seaven colpe-acres of Kilvyneene and of the reversion of the other 3d. dependenge upon an estate for life wch. Piers Power of Kilvyneene aforesd had thereof in right of his wife as her Dower or Joynture by her former husband James Prendergast deçd the Inheritor of the sd lands the condition of redemption in John Prendergast the sd James his heire as wee are informed.</p> <p>Upon the sd lands stands a thatcht house with a chemny & an orchard wth. out habitation.</p> <p>The sd lands have comon of pasture, house boote, plowe boot, & hay boote upon the Mountaines of Killnecarrigy and Croane in the Parish of Newcastle. The chiefe rent and casualties of five shillings and six pence, three grubbs of wheat and five grubbs of malt, and suite of Court and service are due out of ye sd lands to ye Mannor of Newcastle. The sd lands are present out of the lyne & wast & have the accomodation of the Rivers of Shewer & Ountearr runinge by them.</p>				
The total	The sume of all the lands in this Parish	Number of plantn. acres by estimat	Quantity pfitable	Quantity unpfitable	Value of all the sd lands
		£ 4447 :	£ 4438 :	£ 09 :	£ 459 :

57

The Parish of Neddans

pa 114

THE MEARES AND BOUNDS of the sayd Parish at large sett forth with the seuerall Townshipps and Parcells of land therein conteyned and the Tythes of the said Parish.

And first begininge in the South East at the meetinge of a ditch betweene the lands of Moores-townepredergast and Rathogeally with the River of Shewer, from thence up alonge the s̄d river to the lands of Cloghcully, from thence over the s̄d River and soe alonge by a ditch round about a place called Knockanedownsy pcell of the lands of Cloghcully afore s̄d to the s̄d River, from thence upp alonge the s̄d River to the lands of Lackenmccorish from thence by a ditch round aboute the lands of Lackenmccorish afore s̄d to the s̄d River of Shewer, bounded with the lands of Killvyneene, Ballyweary, Killardamy, and Carraganroe in the Parish of Ballybecane, from thence backe in the west over the s̄d river to the Mill of Cloghardeene, from thence along a ditch round about ffarrencallagh pcell of Ardfynane exclusive by a well called Tobburnaneive from thence over the lane or Bouter of Cloghardeene and Ballynyty by a ditch to a lane called Boheraneiskery and soe alonge the same to the heighway from Ardfynane to Clonmell ffrom thence in the North by the s̄d highway to a little vally called Glaunne-clohyleahy bounded all alonge with the lands of Ardfynane in the Parish of Ardfynane, ffrom thence in ye. East by a ditch to the meetinge thereof with the River of Shewer (where wee first begun) bounded with the lands of Tulloemealane, Ballymorrish and Knockeene in the Parish of Tulloemealane and the lands of Rathogeally

and Moorestowne-prendergast in the pish of Mullagh.

The s̄d Parish lyinge and beinge in the Barony of Iffay and Offay the two pts of the Tythes great and small and gleabland thereof is an Impropriation belongeinge to the Lord Esmond by Pattent from the Crowne (as wee are informed) The other 3d. a viccarrage formerly belongeinge to one Mr. Cox viccar thereof.

The Tythes great and small of the s̄d pish was worth in the }
yeare 1640 the sume of } £ 020 : 00 : 0

In ye. s̄d pish are foure plantn. acres of Gleabland vallued in 1640 000 : 10 : 00

The s̄d gleabland beinge pcell of the colpe of Neddans bounded on the East wth. the lands of Ballymorrish in the pish of Tulloemealane, On the South with the lands of Neddans and Cloghcully, on the West with the lands of Neddans, and on the North with the lands of Neddans and Ballywalter all in this Parish.

The s̄d Parish conteyninge the severall colpes and colpe-acres underwritten (vizt.) Cloghcully and Knockanedownsy one colpe, Great Neddans, Powersland and little Neddans one colpe, Ballywalter fower colpe-acres, Cloghardeen and Ballynyty nyne colpe-acres, ffarrene dyne foure colpe-acres, Lackenmccorish foure colpe-acres, of Rathogeally three colpe-acres. In all three colpes and fower colpe-acres.

THE PARISH OF NEDDANS

pa. 115

Proprietors Names in 1640	Denomination of Lands	Number of plantn. acres by estimate	Lands pfitable and the quantity	Lands unpfitable and the quantity	Vallue of the whole and each of the s̄d lands
Richard Butler of Ardfynane Esqr. Irish Papist	Little Neddans fower colpe-acres	100 : 00 : 00	all arable 100 : 00 : 0	000 : 00 : 00	£ 012 : 00 : 00

The s̄d foure colpe-acres of little Neddans are bounded on the East and South with the lands of Rathogeally in the Parish of Tulloemealane, on the west with the lands of Killvyneene in the Parish of Ballybechane, and on the North with the colpe of Cloghcully in this pish

The s̄d Richard Butler Proprietor in fee by

descent from his ancestors of the reversion of the s̄d fower colpe-acres of little Neddans depending upon an estate for life wch. the s̄d Richards Mother Gyles Dwyer als ny Cragh had thereof in right of pt of her Dower or Joynture.

Upoñ the s̄d lands are noe cabbins or other improvemt. the River Shewer runneth by them

58

58

The sd Richard Butler Irish Papist	Neddans, Powers- land & Bally- walter one colpe	£	324 : 00 : 0	Arable	£	316 : 00 : 00	£	000 : 00 : 00	£	060 : 00 : 00
				Meadow		006 : 00 : 00				
				underwood		002 : 00 : 00				

The sd colpe is bounded on the East with the lands of Ballymorrish in the Parish of Tulloemealane, on the South with the lands of Cloghcully in this Parish, on the West with the lands of Killardamy in the Parish of Ballybechan and Lackenmccorish in the Parish of Neddans, And on the North with the lands of Cloghardeene in this Parish.

The sd Richard Butler Proprietor in fee by descent from his ancestors of the sd colpe of Neddans, Powersland and Ballywalter (vizt.) in possession of Powersland aforesd beinge seaven colpe-acres and of the rest in reversion

dependinge upon an estate for life wch. the sd Richards Mother Gyles Dwyer als ny Cragh hath thereof in right of her Dower or Joynture ffive pounds chiefe rent is due out of the lands of Powersland, and Killardamy in the Parish of Ballybechan to the Earle of Ormond.

Upon the sd lands stands three thatcht houses with chemnyes, some cabbins, and an orchard.

The sd lands are at present out of the lyne & have the accomodacõn of the River Shewer runinge by them.

THE PARISH OF NEDDANS

Proprietors Names in the yeare 1640.	Denomination of Lands	Number of plantn. acres by estimate.	Lands pfitable and the quantity	Lands unpfitable and the quantity	Value of the whole and each of ye sd.		
Edmond Butler of Clogh- cully Esqr & his ffather Thomas Lord Barron of Cahyr Irish Papists.	Cloghcully one colpe }	466 : 00 : 0	Arable	£	447 : 00 : 0	£	080 : 00 : 00
			Meadow		010 : 00 : 0		
			Pasture		006 : 00 : 0		
			Wood		003 : 00 : 0		

The sd colpe of Cloghcully is bounded on the East with the lands of Ballymorrish and Knockeene in the Parish of Tulloemealane, on the South with the lands of little Neddans and Rathogeally in this Parish and with the lands of Killvyneene in the Parish of Ballybecane, on the West with the lands of Killvyneene aforesd and Ballyweary in the Parish of Ballybechane, and on the North with the colpe of Neddans in this Parish.

It is to be observed that pt of the sd colpe

of Cloghcully is within the sd colpe of Neddans.

The sd Edmond Butler Proprietor of the sd colpe of Cloghcully in right of his wife dureinge her life as pt of her Dower or Joynture the reversion in fee in his ffather Thomas Lord Barron of Cahyr by descent from his ancestors as wee are informed.

Upon the sd colpe of Cloghcully stands two thatcht houses with chemnyes and a Bawne about them, some cabbins and an orchard.

The River Sewer runeth by the sd lands.

59

The sd Edmond Butler and his sd ffather Irish Papists	ffearrenedeene fower colpe- acres	£	077 : 00 : 0	all arable	£	077 : 00 : 0	£	000 : 00 : 00	£	010 : 00 : 00

The sd fower colpe-acres of ffearrenedeene are bounded on the East with the lands of Tulloemealane in the Parish of Tulloemeallane, on the South with the nyne colpe-acres of Cloghardeene & Ballynyty in this pish, On the West and North with the lands of Ardfynane in the Parish of Ardfynane.

The sd Edmond Butler Proprietor of the sd fower colpe-acres of ffearrenedeene in right of his wife dureinge her life as pt of her Dower or Joynture, the reversion in fee in his ffather Thomas Lord, Barron of Cahyr by descent from his ancestors as wee are informed.

THE PARISH OF NEDDANS

Proprietors Names in the yeare 1640	Denominaçõn of Lands	Number of plantation acres by estimat.	Lands pfitable and the quantity	Lands unpfitable and the quantity	Vallue of the whole & each of the sd lands	
John Prendergast of Rathogally Gent Papist	Of Rathogally three colpe-acres	A 044 : 00 : 0	Arable	A 038 : 00 : 0	A 000 : 00 : 00	£ 012 : 00 : 00
			meadow	004 : 00 : 0		
			Shrubby wood	002 : 00 : 0		
<p>The sd 3 colpe-acres of Rathogally are bounded on the East wth. the lands of Moorestowne prendergast, on the South with the lands of Moorestowne aforesd, on the West with the lands of Killvyneene in the Parish of Ballybechane, and on the North with the lands of Neddans and Cloghcully in this Parish.</p> <p>The sd John Prendergast Proprietor in fee by descent from his ancestors of the sd 3 colpe-acres and five colpe-acres more of the lands of Rathogally aforesd wch. are in the Parish of Mullagh.</p> <p>The sd lands hath Common of pasture, house boote, plowe boot, and hay boot, upon the mountaines of NewCastle.</p> <p>Upon the sd lands stands a little orchard, and a weire belonginge to the sd lands upon the River Shewer and some cabbins. The sd lands are at present out of lyne.</p>						
Ellyn Prendergast als Whittea Irish Papist	Lackenmckorish foure colpe-acres	A 081 : 00 : 0	Arable	A 074 : 00 : 0	A 000 : 00 : 00	£ 010 : 00 : 0
			meadow	003 : 00 : 0		
			under-wood	004 : 00 : 0		
<p>The sd fower colpe-acres of Lackenmckorish are bounded on the South with the lands of Killardamy in the Parish of Ballybechane, On the West and North with the lands of Carraganroe in the sd Parish of Ballybechane, And on the East with the lands of Cloghardeene and Neddans in this Parish.</p> <p>The sd Ellyn Prendergast als Whittea proprietrix dureinge her life of the sd foure colpe-acres of Lackenmccorish in right of her Dower or Joynture, the reversion in fee in Edmond Prendergast of New Castle Esqr by descent from his ancestors as wee are informed.</p> <p>Upon the sd foure colpe-acres stands some cabbins and an orchard</p> <p>The River Shewer runeth by the sd lands.</p>						

59

THE PARISH OF NEDDANS.

Proprietors in 1640	Denomination of lands	Number of plantn. acres by estimate	Lands pfitable & the quantity	Lands unpfitable & the quantity	Value of ye whole & each of the sd lands	
Edmond Keating of Cloghardeen and James Keatinge of Ballynyty Gent : Irish Papists	Cloghardeene & Ballynyty nyne colpe-acres	A 230 : 00 : 0	arable	A 225 : 00 : 0	A 000 : 00 : 00	£ 030 : 00 : 00
			pasture	005 : 00 : 0		
<p>The sd nyne colpe-acres of Cloghardeene and Ballynyty are bounded on the East with the lands of Ballymorrish in the Parish of Tulloemealane, on the South with the colpe of Neddans, on the West with the lands of Lackenmccorish both in this parish and Ardfynane in the Parish of Ardfynane, and on the North with the lands of fearrenedeene in this Parish.</p> <p>The sd Edmond Keatinge Proprietor in fee by descent from his ancestors of the sd nyne colpe-acres of Cloghardeene and Ballenyty, and the sd James Keatinge Lessee for yeares of the lands of Ballynyty aforesd beinge fower colpe-acres of the sd nyne as wee are informed.</p> <p>Upon the sd lands stands two thatcht houses with chemnyes, a grist mill and a little orchard and some cabbins.</p> <p>The sd lands are at present out of the lyne, & have the accomodation of the River Shewer runinge by them.</p>						
The totall	the sume of all the lands in this Parish is	Number of plantn. acres by estimat.	Quantity pfitable	Quantity unpfitable.	Vallue of all the sd lands	
		A 1322 :	A 1322 :	— — —	£ 214 :	

60

The Parish of Ardfynane

THE MEARES AND BOUNDS of the said Parish att large sett forth with the seuerall Townships and Parcels of land therein conteyned, and the Tythes of the said Parish

THE PARISH OF ARDFYNANE.

pa. 119

And first begininge in the South at a well called Tobburnaneife, from thence alonge a ditch round about ffarrennagallagh inclusive wch. is Parcell of Ardfynane againe to the s̄d well bounded with the lands of Cloghardeene in the Parish of Neddans, from thence over the River of Shewer and soe alonge by a ditch to Ardfynane Rocke, and from thence alonge the s̄d Rocke to Magherryreagh, and from thence in the West by a ditch round about the s̄d field of Magherryreagh inclusive to the s̄d River of Shewer bounded with the lands of Carraganroe and Kilballygorman in the Parish of Ballybecane and with the lands of Ballydrenan in the Parish of Tubrud, and from thence in the North over the s̄d River and soe alonge by a ditch to the heighway from Ardfynane to Cahyr, and from thence by a ditch to a little bush called Skeheenne-Courty bounded with Millfield pcell of Ballydrenane afore s̄d and with the lands of Richestowne and Rochestowne in the Parish of Rochestowne and Derragrath from thence by a ditch through the lands of Cloghnecody and the lands of Ballendonny to the lands of Raheenballendonny from thence by a ditch and a heigh-way to Gurteenmnameanus bounded with pt of the lands of Cloghnecody, Cruttagh, the Towne and pt of the lands of Ballendonny and pt of Ballythomas in the Parish of Derragrath, ffrom thence in the East by a ditch to the heighway from Ardfynane to Clonmell bounded with Gurteenmnameanus afore s̄d pcell of Ballythomas afore s̄d, Knocklofty and Oldgrang all in the Parish of Tulloemealan, from thence in the South along the s̄d heigh way thorough a vally called Glaun-

neclohyleahy to a little lane called Boherreenaneiskery, from thence along the same and a ditch to the lane or bouter of Cloghardeene and Ballynyty, and from thence by a ditch to a well called Tobburnaneive (where wee first begun) bounded with the lands of Tulloemealane in the Parish of Tulloemealane, ffearenedeene, Ballynyty and Cloghardeen in the Parish of Neddans.

The s̄d Parish lyinge and beinge in the Barony of Iffay and Offay the two pts of the Tythes great and small and gleabland thereof is an Impropriation belonginge to the Earle of Corcke by Pattent from the Crowne as wee are informed the other 3d. pt a Viccarrage formerly belonginge to the Viccarr thereof one Mr. Gore as wee are likewise informed.

The Tythes great and small of
the s̄d Parish was worth in 1640 £ 015 : 00 : 0

In the s̄d pish are twenty
plantn. acres of Gleabland val-
lued in 1640 at 003 : 00 : 0

The s̄d Gleabland beinge pcell of the lands of Ardfynane bounded on the South and West with the lands of Richestowne in the Parish of Rochestowne, on the North with the lands of Rochestowne afore s̄d and on ye. East with the lands of Ardfynane in this pish.

The s̄d Parish conteyneinge the severall colpes and colpe-acres underwritten (vizt.) Ardfynane one colpe and a halfe, of Cloghnecody nyne colpe-acres, of Ballendonny foure colpe-acres, of Raheene five colpe-acres In all two colpes and eight colpe-acres.

THE PARISH OF ARDFYNANE.

pa 120

Proprietors. names in the yeare 1640.	Denomination of Lands.	Number of plantn. acres by estimate.	Lands pfitable and the quantity.	Lands unprofitable and the quantity.	Vallue of the whole and each of the s̄d lands.
Piers Butler of Shanballyduffe Esq.	Castlekeole twelve colpe-acres	260 : 00 : 00	All Arable 260 : 00 : 0	000 : 00 : 00	£ 036 : 00 : 0

61

Morrish Keating of Loghlochry Gent	Short Castle five colpe-acres	£ 110 : 00 : 00	Arable shrubby wood {	£ 108 : 00 : 0 002 : 00 : 0	£ 000 : 00 : 00	£ 015 : 00 : 0
The sd Morrish Keatinge	Ate Edmond Croane halfe a colpe-acre	£ 011 : 00 : 0	All Arable	£ 011 : 00 : 0	£ 000 : 00 : 00	£ s. d 001 : 10 : 0
David Prendergast of Ardfynane Yeoman.	Ate Henry Carragh one colpe-acre	£ 022 : 00 : 0	All Arable	£ 022 : 00 : 0	£ 000 : 00 : 00	£ 003 : 00 : 0
Thomas Prendergast Gent : of Croan	The Spittle of Ardfynane	£ 011 : 00 : 0	All Arable	£ 011 : 00 : 0	£ 000 : 00 : 00	£ s. d 001 : 10 : 00
Thomas Butler of Raheene Gent All Irish Papists	ffarren - English foure colp-acrs and three qrtrs of a colpe-acre	£ 102 : 00 : 0	All Arable	£ 102 : 00 : 0	£ 000 : 00 : 0	£ 014 : 00 : 0

The sd Mannor Castle and five colpe acres of Ardfynane (being included within the circumference of this meare) is Bishopp's land & returned in a book already by itselfe & heere not to be taken notice of.⁽¹⁾

The aforementioned colpe and a halfe of Ardfynane consistinge of the above pcells and the Gleabland aforementioned (being not cleerely distinguished each from the other by meares and bounds) are altogither bounded on the East with the lands of Ballyndonnea and Cloghnecody in this pish and the lands of ffarrenedeene and Cloghardeene in the Parish of Neddans, on the South with the lands of ffarrenedeene and Cloghardeene aforesd, Carraganroe and Killballygorman in the Parish of Ballybechane, on the West with the lands of Ballydrenane in the Parish of Tubrud and Millfield pcell of the sd Towne in the Parish of Rochestowne And on the North with the lands of Richestowne and Rochestowne in the pish of Rochestowne and with the lands of Cloghnecody and Ballendonny in this Parish
The Parish of Ardfynane Pa. 121.

The sd Piers Butler Proprietor of the sd twelve colpe-acres of Castlekoele by purchase as wee are informed.

Margarett Keatinge of Loghlochry hath a mortgage thereof.

Upon the sd lands of Castlekeale stands the walls of a castle and some cabbins, the sd lands hath the accomodaçon of the River Shewer runing by them.

The sd Morrish Keatinge Proprietor of the sd five colpe-acres of Short Castle in mortgage, the absolute fee and condition of redemption are in the heires of Thomas Brenocke of Clonmell dēcd Merchant.

The sd lands have the accomodation of the River Shewer runinge by them.

Upon the sd 5 colpe-acres of ShortCastle standeth a Castle and some cabbins.

The sd Morrish Keatinge Proprietor likewise of the sd halfe colpe-acre of Ait Edmond Croane in Mortgage, the absolute fee and condition of redemption are in Thomas Prendergast of Croane.

(1) This note evidently refers to a statement which was part of the original text, but which must have been subsequently cancelled for the reason which the note itself gives. It would appear, however, to be appropriate to the following particulars which are given at page 56 of the Civil Survey for Church Lands, thus :

" Names of the pprietors & Lessees in 1640—The Bishopp of Waterford & Lismore, Richard Butler of Ardfynane ; Denominaçon of lands—The Manor & Castle of Ardfynane five colpe acres ; Number of plantn acres by

estimate 0176 : 00 : 00 ; Quantity pfitable—Arable 143 : 00 : 00, Meddow 030 : , Pasture 02 : ; Quantity unpfitable—

Rocky land 004 : 00 : 00 ; Value of ye whole & each of ye sd. lands—40 : 00 : 00. The sd. lands are bounded on the South with the lands of Carraganroe & KilballyGorman in Ballybecan parish on the west with the lands of Ballydrenan in the parish of Tubrud & Milfield in the parish of Rochestowne & on the north with the lands of Richestowne in the sd. parish & the rest of the lands of Ardfynan in this parish. & on the east with ye lands of Ardfyn & Cloghardin in the parish of Neddans.

The sd Bishop pprietor of the sd. lands.

The sd Richard Butler Lessee. Upon the sd lands stands a castle & the walls of a castle, ye walls of a stone house, & a bawne & mill Greist & some cabins, and a weire on the river Swier."

THE PARISH OF ARDFYNANE.

The sd lands have the like accomodation of the River Shewer runinge by them.

Upon the sd halfe colpe-acre stands some cabbins.

The sd David Prendergast Proprietor in fee by descent from his ancestors of the sd colpe-acre of Ate Henry-Carragh whereupon stands some cabbins.

The sd lands have the like accomodation of the River Shewer.

The sd Thomas Prendergast Proprietor in

fee by descent from his ancestors of the sd halfe colpe-acre of the Spittle of Ardfynane as wee are informed. The sd lands have ye accomodaçon of ye River Shewer runinge by them.

The sd Thomas Butler Proprietor in fee of the sd foure colpe-acres and three qrtrs of a colpe-acre of ffarren-English by gift from his ffather as wee are informed.

Upon the sd lands stands some few cabbins & have the accomodation of the River Shewer.

THE PARISH OF ARDFYNANE.

pa. 121.

Proprietors in the yeare 1640	Denomination of Lands.	Number of plantn. acres by estimate.	Lands pfitable and ye. quantity.	Lands unprofitable and the quantity	Value of the whole and each of ye sd lands
Richard Keating of Nickolstown Esqr. Irish Papist	Of Cloghnecody nyne colpe-acres and a halfe	A 161 : 00 : 00	All Arable A 161 : 00 : 00	A 000 : 00 : 00	£ s. d. 028 : 10 : 0
	<p>The sd lands are bounded on the East with the lands of Ballendonny in this pish. On the South and West with the lands of Ardfynane in this pish, and on the North with the lands of Cloghnecody and Cruttagh in the pish of Derragrath.</p> <p>The sd Richard Keatinge pprietor of the sd nyne colpe-acres and a halfe of Cloghnecody in Mortgage the absolute fee and condition of redemption are in ye heires of Piers English of Cloghnecody aforesd deceased.</p> <p>Upon the sd lands stands some cabbins and a Castle.</p>				
62 Richard Butler of Kilkash Esqr. Irish Papist	Of Ballendonny fower colpe-acres.	A 105 : 00 : 0	All Arable A 105 : 00 : 00	A 000 : 00 : 00	£ 010 : 00 : 0
<p>The sd fower colpe-acres of Ballendonny are bounded on the East with the lands Raheene in this pish, on the South wth. the lands of Ardfynane in this pish on ye West with the lands of Cloghnecody in this pish and Cruttagh in the pish of Derragrath and on the North with pt of the lands of Ballendonny in the pish of Derragrath.</p> <p>The sd Richard Butler pprietor in fee of the sd lands by gift from his ffather as wee are informed.</p>					

Thomas Butler of Raheene Gent: Irish Papist.	Of Raheenballen- donny five colpe-acres	$\overset{\text{A}}{089} : 00 : 0$	All Arable $\overset{\text{A}}{089} : 00 : 0$	$\overset{\text{A}}{000} : 00 : 00$	$\overset{\text{£}}{012} : 00 : 0$
<p>The sd five colpe-acres of Raheenballendonny are bounded on the West with the lower colpe-acres of Ballendonnea in this Parish, on the North with the lands of Ballendonny and Ballythomas in the Parish of Derragrath, on the East with Gurteenmnameanus pcell of Ballythomas aforesd and the lands of Knock-lofty in the Parish of Tulloemealane, and on the South with the lands of Oldgrange in the pish of Tulloemealane.</p> <p>The sd Thomas Butler Proprietor in fee of the sd five colpe-acres of Raheenballendonny by gift from his ffather as wee are informed.</p>					
The totall	The sume of all the lands in this Parish	Number of plantn. acres by estimat.	Quantity pfitable	Quantity unprofitable	Vallue of all the sd lands,
		$\overset{\text{A}}{871} :$	$\overset{\text{A}}{871} :$	— — —	$\overset{\text{£}}{121} \overset{\text{s.}}{10} \overset{\text{d}}{0}$

The Parish of Rochestowne

THE MEARES AND BOUNDS of the sayd Parish at large set forth with the severall Townshippes and parcells of Land therein conteyned, And the Tythes of the said Parish.

And first begininge at a place called Carron-Iland by the ffoord of Rochestowne in the River of Shewer, from thence in the West downe alonge the sd River to the North end of a place called Inshy-thomas pcell of Ardfynane bounded with the lands of Ballydrenane in the Parish of Tubrud, from thence in the South by a ditch to the heighway from Ardfynane to Cahyr and over the sd way by a ditch to a little bush called SkeheenneCourty, bounded with the lands of Ardfynane aforesd in the Parish of Ardfynane, from thence in the East by a ditch to the lands of Garranvelly bounded with the lands of Cloghne-cody, Cruttagh, Ballyndonnea, and Knockynuody pcell of Rochestowne all in the Parish of Derragrath, from thence in the North by a ditch to Carron-Iland in the River of Shewer (where wee

first begun) bounded with the lands of Garranvelly aforesd in the Parish of Cahyr.

The sd Parish lyinge and beinge in the Barony of Iffay and Offay the Tythes great and small thereof is an Impropriation belonginge to the Earle of Corke by Pattent from the Crowne as wee are informed.

The Tythes great and small of the sd pish was worth in the
 yeare 1640 $\overset{\text{£}}{003} : 00 : 0$

The sd Parish conteyneinge the severall colpes and colpe-acres underwritten (vizt.) of Rochestowne one colpe and three colpe-acres, Richestowne six colpe-acres, and Millfield pcell of Ballydrenane one colpe-acre In all one colpe and a halfe.

Proprietors names in ye. yeare 1640	Denominaçon of Lands.	Number of plantn. acres by estimate.	Lands pfitable and the quantity.	Lands unpfitable and the quantity	Vallue of the whole and each of the sd lands.	
John Wyse of Waterford Gent. Irish Papist. Thomas Grove of Rochestowne English Protest.	Rochestowne one colpe and three colp-acres	^ 395 : 00 : 0	Arable Meadow shrubby wood	^ 377 : 00 : 0 004 : 00 : 0 006 : 00 : 0	^ Rocky 008 : 00 : 0	069 : 00 : 00
		<p>The sd lands of Rochestowne are bounded on the East with Knockynuody pcell of Rochestowne aforesd, the lands of Cruttagh, and Cloghnecody in the pish of Derragrath, on the South with the lands of Ardfynane in the Parish of Ardfynane, and Richestowne in this Parish, on the West with the lands of Richestowne aforesd and Ballydrenane in the pish of Tubrud, and on the North with the lands of Garravelly in the pish of Cahyr.</p> <p>The sd John Wyse Proprietor in fee of the reversion of the sd colpe and three colp-acres of Rochestowne by descent from his ancestors depending upon a Lease for yeares the sd Thomas Groves had thereof by vertue whereof John Grove an English Protestant the sd Thomas his sonne & heire is now possessed of the sd lands.</p> <p>Upon the sd lands stands the walles of a Castle and a little castle both burned, a slate house, and a bawne about them, an orchard finced with a ditch of quicksetts close by the Bawne & some cabbins.</p> <p>The sd land hath the accomodation of the River Shewer runinge by it.</p>				

THE PARISH OF ROCHESTOWNE.

pa. 124.

Proprietors names in the yeare 1640.	Denomination of Lands.	Number of plantn. acres by estimate.	Lands pfitable and the quantity.	Lands unpfitable and the quantity.	Vallue of the whole and each of the sd lands.	
Morrish Keating of Loghlochry Gent Irish Papist.	Richestowne six colpe-acres	^ 113 : 00 : 00	All Arable	^ 113 : 00 : 00	^ 000 : 00 : 00	£ 018 : 00 : 00
		<p>The sd six colpe-acres of Richestowne are bounded on the North and East with the lands of Rochestowne in this Parish, on the South with the lands of Millfield in this Parish and Ardfynane in the Parish of Ardfynan, and on the West with the lands of Ballydrenane in the Parish of Tubrud.</p> <p>The sd Morrish Keatinge Proprietor in Mortgage of the sd lands of Richestown from Wm. English of the same the proprietor of the absolute fee by descent from his Ancestors and of the condition of redemption as wee are informed</p> <p>Upon the sd lands stands some few cabbins.</p>				
Thomas Lord Bañon of Cahyr Irish	Millfield pcell of Ballydrenan in the pish of Tubrud one colpe-acre.	^ 018 : 00 : 0	All arable	^ 018 : 00 : 0	^ 000 : 00 : 00	£ 002 : 00 : 00
		<p>The sd colpe-acre of Millfield is bounded on the North and East with the lands of Richestowne in this Parish, on the South with the lands of Ardfynane in the Parish of Ardfynane, and on the West with the lands of Ballydrenane in the Parish of Tubrud.</p> <p>The sd Lord of Cahyr Proprietor in fee by descent from his ancestors of the sd colpe-acre of Millfield as wee are informed.</p> <p>The sd lands are at present wast without any improvemt. & hath the accomodation of the River Shewer runinge by it.</p>				
The totall	The sume of all the lands in this Parish	^ 526 :	Quantity pfitable	^ 518 :	Quantity unpfitable	^ 8 :
		^ 526 :	Quantity pfitable	^ 518 :	Quantity unpfitable	^ 8 :
		^ 526 :	Quantity pfitable	^ 518 :	Quantity unpfitable	£ 089 :



Part of the Parish of Cahyr

THE MEARES AND BOUNDS of the sayd Part Parish at large sett forth with the severall Townshipps and parcells of land therein conteyned, and the Tythes of the said Part pish.

And first begininge at a place called Barreneheily from thence in the South by a ditch and a path-way called Bellaghkillmissogy to a Vally called Glaunneieve, and alonge that Vally and a ditch to the ffoord of Rochestowne in the River of Shewer bounded with the lands of Ruskagh and Ballydrenane in the Parish of Tubrud, from thence up the s̄d River to a little Iland called Carron-Iland, from thence over the s̄d River by a ditch to a place called Knockynuody bounded with the lands of Rochestowne in the Parish of Rochestowne, from thence in the East by a ditch to the North west end of Gort Iloghy pcell of Baronsland bounded with the lands of Knockynuody afore s̄d pcell of Rochestowne the lands of Killmologe, ffarrensonickeene, and Gort Iloghy pcell of Barronsland in the Parish of Derragrath, from thence by a ditch and a greene ridge on the West of a place called Knockeenaume to the lane from Kilbutler to Killmologe called Bohernaseaghtnacirry, from thence by turnes eastward and Northward along a ditch by Boherrcunicknecally and Barnefieris to a pitt called Clashnecruhoy, and from thence along a greene ridge standinge for the Meare by a vally called Glaunneviddogy to a field called Gort-Igowne, and from thence by

a ditch to the South end of a lane called Bohernerahy bounded with Gort Iloghy afore s̄d the lands of Killmologe, Nickolstowne and Cackeynught in the Parish of Derragrath afore s̄d, from thence by the s̄d lane and a ditch to a poole called Poulmucky, and from thence by a beigh-way to a bush called Skaghnamonetane bounded with the lands of Moorestowne Keatinge and Ballycurreene in the pish of Inisleonaght, Glauneychirreene in the pish of Ballycleraghane Oldgraige in the Parish of NewChaple, and, Knocknegoure pcell of Woddingstowne in the Parish of Knockgraffon in the Barony of Middlethird, from thence in the North by a lardge ridge standinge for the meare and a ditch to the lane called Boherclassnelibe, and by the s̄d lane, the lane of Knockeencosney, and the lane called Bohernekealogy to a well called Tobburneglorie, and from thence by the Brooke riseinge thereout to the fall thereof in the River of Shewer, from thence up along the s̄d River to the fall of Cloghbridy brooke therein, bounded with the lands of CastleCoyne and Keadragh in the Parish of Mortlestowne, and Cloghbridy in the Parish of Cahyr in the Barony of Middlethird, from thence up along the s̄d River to the ditch on the North of Insynegarleogy called Cleynateoren

THE PARISH OF CAHYR PART.

pa. 126

bounded with pt of the lands of Cloghbridy in the Parish of Knockgraffon in the Barony of Middlethird, from thence by the s̄d ditch and a high-way called Bellaghneglogh to a ffoord called Aghnegloghliegh, from thence by a greene way up thorough a mountaine to a place called Tullanebane, from thence thorough the topp of the Mountaine of Slievegrott to a place called Barnenegihy bounded with the wood and mountaine of Bealladrohid, the mountaine of Tworyne, Cluoneluske, and Kappagh in the Parish of Killardrif in the Barony of Clan Wm., from thence in the West thorough a mountaine to Leyrhaury, from thence to a bogge called Mone-dirreene, from thence by a brooke thorough a redd Bogge to the lands of Garryclohyr, from thence by a ditch to a place called Barreneheily (where wee first begun) bounded with the lands and mountaines of Tuogh Comerford in the Parish of White Church.

The s̄d Part of the Parish of Cahyr lyinge and beinge in the Barony of Ifay and Offay, the two pts of the Tythes great and small and Gleabland thereof are an Impropration belonginge to Sir Robert Walsh Knight, John Shiarloge Esqr and Piers Shierloge of Waterford Gent: in right of their wives by Pattent from the Crowne (as wee are informed) and the other pt a Viccarrage.

The Tythes great and small of	}	£
the s̄d Parish was worth in the		
yeare 1640 the sume of	}	150 : 00 : 0
In the s̄d pt pish are thirty		
plantation acres of Gleabland	}	005 : 00 : 0
vallued in the yeare 1640 at		

(vizt.) two acres in Cahyr whereof a little garden is situated on the South of the Church of Cahyr afore s̄d finced with a ditch and a

house roome on the North of the s̄d Church and the rest called Gurteennefrimpillane on the East of the Towne of Cahyr fenced with a ditch : eightene acres in Loghlochry whereof six acres are situated on the South of the Towne of Loghlochry aforeśd and bounded on the North and East with the lands of Loghlochry in this Parish, on the South with the lands of Newtowne-Adam and on the West with the lands of Ballym^{cc}Adam all in this Parish. It is to be observed that within the s̄d pcell lyeth two plantn. acres of the lands of Loghlochry aforeśd Seaven acres on the West of Loghlochry aforeśd bounded on the West and South with the lands of Ballym^{cc}Adam, And on the North and with the lands of Loghlochry all in this Parish.

PART OF THE PARISH OF CAHYR. pa 127

And five acres divided into fower severall pts (whereof is a house and a garden in the Towne of Loghlochry) and every pt distant from the rest and all bounded with the lands of Loghlochry aforeśd in this pish on all sides.

And eight acres in Ballynlegane situated on the North of the Church of Ballynlegane

aforeśd and bounded by a ditch on the East, South and West with the lands of the s̄d Towne, and on the North with the lands of Ballyalvoe in this Parish.

The s̄d Part of the Parish of Cahyr conteynge the severall colpes and colpe-acres underwritten (vizt.) Cahyr cum ptinent' two colpes, Garravelly one colpe, Grangmore and Chanonsland halfe a colpe, Ballym^{cc}Adam and Newtowne Adam one colpe and two colpe-acres, Loghlochry cum ptinent' one colpe and seaven colpe-acres, Knockagh and Ballynlegane one colpe, Ballyngeary seaventeene colpe-acres, Killemlagh and Doonnemony halfe a colpe, Hushestowne seaven colpe-acres, 64 Cahyr-Aby thirteene colp-acres and a quarter of a colpe-acre, Lishevea and Carrygeene one colpe, KillcomanMore one colpe, Clogh Istany, Ballynenuonigh, Garryclohyr, and Skairtkillcoman one colpe and a quarter, Ballybradoe and Killcomanbegg one colpe, Killmissogy five colpe-acres, Cluonemore one colpe, of Barronsland two pts of a colpe-acre, of ffarrensonickeene one quarter of a colpe-acre, Kealogenegananagh two colpe-acres, Banenegananagh halfe a colp-acre Rathmore five colpe-acres, Ballyalvoe two colpe-acres.

Proprietors names in the yeare 1640	Denominacōn of Lands	Number of plantn. acres by estimate.	Lands pfitable and the quantity	Lands unpfitable and the quantity	Value of ye whole and each of the s̄d lands.
Thomas Lord Baron of Cahyr Irish Papist	The M a n n o r . Castle and lands of Cahyr one colpe & eight colp-acres	A 616 : 00 : 0	A Arable 596 : 00 : 0 Meadow 016 : 00 : 0 Under-wood 002 : 00 : 0 Pasture 002 : 00 : 0	A 000 : 00 : 00	£ 160 : 00 : 0

The s̄d lands of Cahyr are bounded on the East with the lands of Loghlochry and Ballym^{cc}Adam, On the South with the lands of Grangmore and Chanonsland, on the West with the lands of Cloghstany, the colpe of Lishevevea and Carrigeene, and the lands of Cahyr-Aby, and on the North with the lands of ffarrenlahessery all in this Parish

PART OF THE PARISH OF CAHYR.

pa. 128.

fearrenkearke pcell of Cahyr aforesd distant from the rest of the lands thereof is bounded on the East and South with the lands of Ballym^{cc}Adam, on the West with the lands of Killcomanbegg, And on the North with the lands of Grangmore all in this Parish.

Grangebegg pcell of Cahyr likewise distant

is bounded on the East with the lands of Ballynlegane, on the South with the lands of ffarrenlahessery and fearrenherrebry pcell of Loghlochry, on the West with the lands of Cahyr Aby, and on the North with the lands of Barnevry all in this pish.

The s̄d Lord Baron of Cahyr pprietor in

65

fee by descent from his ancestors (as wee are informed) of the sd Mannor. Castle colpe and eight colpe acres of Cahyr.

Upon the sd colpe and eight colpe-acres of Cahyr stands the sd Lord of Cahyrs mansion house upon a rocke in an Iland within the River of Shewer consistinge of a large house betweene two castles in the ends thereof an other lesser house and two turrets upon an inner bawne all within an outward bawne. In the Towne of Cahyr are two grist mills, two ffayres are there held every yeare the one on the 16th of May the whole custome whereof belongeth to the sd Lord of Cahyr, and the other on the 8th of September the custome of the

Bridge of Cahyr and the one moyty of the rest of the custome belongeth to the sd Lord of Cahyr, and the other moyty to Sir Robt. Walsh of Waterford Knight in right of his wife Mary Shiarloge the Inheritrix of the sd moyty by descent from her Ancestors as wee are informed.

In the sd Towne is likewise held a Markett every Thursday.

A Court-leet and a Court-barron are appendant to the sd Mannor. of Cahyr.

There is one weire upon the River of Shewer belongeth to the sd Lord of Cahyr neere the sd Mansion house.

Proprietors names in the yeare 1640	Denominacōn of Lands	Number of plantation acres by estimate	Lands pfitable and the quantity	Lands unpfitable and the quantity.	Value of the whole and each of the sd lands.
The sd Lord Baroñ of Cahyr. Irish Papist.	Barneurhy three colpe-acres	^ 060 : 00 : 0	All arable ^ 060 : 00 : 0	^ 000 : 00 : 00	£ 009 : 00 : 00
		The sd three colpe-acres are bounded on the East with the lands of Loghlochry, on the South with the lands of Grangbeg, on the West with the lands of Cahyr-Aby, & on the North with the lands of Killemlagh and Suttonrath all in this Parish.		The sd Lord of Cahyr pprietor in fee by descent from his ancestors. of the sd lands of Barneurhy. Upon the sd lands are noe cabbins or other Impvemt. & hath ye. accomodacōn of ye River Shewer runing by them.	

PART OF THE PARISH OF CAHYR.

pa 129

Proprietors names in the yeare 1640	Denomination of lands	Number of plantn. acres by estimate	Lands pfitable & the quantity	Lands unpfitable & the quantity	Value of the whole & each of the sayd lands
The sd Lord Baron of Cahyr Irish Papist	Suttonrath foure colpe-acres	^ 080 : 00 : 00	all arable ^ 080 : 00 : 00	^ 000 : 00 : 00	£ 012 : 00 : 0
		The sd foure colpe-acres of Suttonrath are bounded on the East with the lands of Ballyalvoe and Ballenlegane, on the South with the lands of Loghlochry and Barneurhy, on the West with the lands of Killemlagh, and on the North with the lands of Doonne-		mony all in this Parish. The sd Lord Baron Proprietor in fee of the sd foure colpe-acres of Suttonrath by descent from his ancestors as wee are informed. Upon the sd lands stands some cabbins.	
The sd Lord Baron of Cahyr Irish Papist	Ballynlegane halfe a colpe	^ 214 : 00 : 0	all arable ^ 214 : 00 : 0	^ 000 : 00 : 0	£ 030 : 00 : 00
		The sd halfe colpe of Ballynlegane is bounded on the East with the lands of Ballengeary and Knockagh, on the South with the lands of Knockagh and Ballym ^{ee} Adam On the West with the lands of Loghlochry and Suttonrath, And on the North with the lands of		Suttonrath and Ballyalvoe all in this Parish. The sd Lord Baron pprietor in fee by descent from his ancestors. of the sd halfe colpe of Ballenlegane as wee are informed. Upon the sd halfe colpe are noe cabbins or other Improvemt.	

The sd Lord Baron of Cahyr Irish Papist	Ballengeary seaventeene colpe-acres	£ 366 : 00 : 0	all arable	£ 366 : 00 : 0	£ 000 : 00 : 0	£ 050 : 00 : 0
	<p>The sd 17 colpe-acres of Ballyngeary are bounded on the East with the lands of Widdings-towne in the parish of Knockgraffon in the Barony of Middlethird Oldgraig in the Parish of New Chaple and Glaunneychirreen in the Parish of Ballycleraghane, on the South with the lands of Ballycurreene and Moorestowne Keating in the pish of Inisleonaght and with the lands of Ballyhossea, Knockagh, Ballyalvoe, and Suttonrath in this Parish, on the West with the lands of Ballenlegane and Ballyalvoe, And on the North with the lands of Kealogene-gananagh all in this Parish.</p> <p>The sd Lord Baron pprietor of the sd lands of Ballengeary in fee by descent from his ancestors. as wee are informed.</p> <p>Upon the sd lands are noe cabbins or other Improvemt.</p>					

PART OF THE PARISH OF CAHYR

pa. 130.

Proprietors Names in the yeare 1640.	Denominacõn of Lands.	Number of plantation acres by estimate	Lands pfitable and the quantity	Lands unprofitable and the quantity	Value of the whole and each of the sd lands.	
The sd Thomas Lord Baron of Cahyr. Irish Papist	Knockagh halfe a colpe	£ 214 : 00 : 00	all arable	£ 214 : 00 : 0	£ 000 : 00 : 00	£ 030 : 00 : 00
	<p>The sd halfe colpe of Knockagh is bounded on the East with the lands of Ballyhossea and Rathmore, on the South with the lands of Ballyhossea, Banenegananagh, Loghlochry, and Knockiviresy, on the West with the lands of Knockyviresy and Ballynlegane, and on the North with the lands of Ballenlegane and Ballyngeary all in this Parish</p> <p>The sd Lord Baron Proprietor in fee of the sd halfe colpe of Knockagh by descent from his ancestors. as wee are informed.</p> <p>Upon the sd halfe colpe of Knockagh stands some cabbins.</p>					

66 The sd Thomas Lord Baron of Cahyr. Irish Papist	Lissevea & Carrigeene one colpe	£ 552 : 00 : 0	arable pasture	£ 332 : 00 : 0	redd bogg shruby-wood upon mountaine	£ 006 : 00 : 0	£ 060 : 00 : 00
				mountaine pasture	} 200 : 00 : 0	} 008 : 00 : 0	
<p>The sd colpe of Lissevea and Carrigeene is bounded on the East with the lands of Cahyr, on the South with the lands of Clogh Istanie and Ballynenuonigh, on the West with the lands of Cluonmore, and on the North with the lands of Cahyr-Aby all in this Parish.</p> <p>The sd Lord Baron Proprietor in fee of the sd colpe of Lissevea and Carrigeene by descent from his ancestors. as wee are informed.</p> <p>Upon the sd colpe stands the stump of a Castle, a thatcht house with a Chemny, two other thatcht houses, some cabbynns, an orchard, a grist mill, and a tucking Mill, and hath the accomodation of the River Shewer runinge by it.</p>							

The s ^d Lord Baron of Cahyr. Irish Papist	Cluonemore one colpe	£ 552 : 00 : 0	arable moun- taine pasture	£ 352 : 00 : 0 } 195 : 00 : 0	redd bogg } 005 : 00 : 0	£ 020 : 00 : 0
	<p>The s^d colpe of Cluonemore is bounded on the East with the colpe of Lishevea and Carrygeene, on the South with the lands of Skairtkillcomane and Garryclohyr all in this Parish, on the West with the lands of Twogh Comerford in the Parish of WhiteChurch, and on the North with the Mountaines of Kappagh, Cluoneluske, and Tworyne in the Parish of Killardriffe in the Barony of Clan William</p> <p>The s^d Lord Baron Proprietor in fee by descent from his ancestors of the s^d colpe of Cluonemore as wee are informed.</p> <p>Upon the s^d lands are no cabbins, or other improvemt.</p>					

PART OF THE PARISH OF CAHYR

pa. 131

Proprietors names in the yeare 1640	Denomination of Lands.	Number of plantn. acres by estimat.	Lands pfitable and the quantity	Lands unprofitable and the quantity.	Value of the whole and each of the s ^d lands.	
The s ^d Lord Baron of Cahyr Irish Papist	Garryclogher two colpe-acres	£ 036 : 00 : 00	arable pasture	£ 030 : 00 : 00 } 002 : 00 : 00	redd bogg } 004 : 00 : 00	£ 004 : 00 : 00
	<p>The s^d two colpe acres of Garryclogher are bounded on the East with the lands of Cluonemore, Skairtkilcomane, and Killcomanmore, on the South with the lands of Killcomanmore afores^d, all in this Parish, on the West with the lands of Twogh Comerford in the Parish of WhiteChurch, and on the North with the lands of Cluonemore in this parish.</p> <p>The s^d Lord of Cahyr Proprietor, in fee by descent from his ancestors of the s^d two colp-acres of Garryclogher as wee are informed.</p> <p>Upon the s^d lands are noe cabbins or other Improvemt.</p>					
The s ^d Lord Baron of Cahyr Irish Papist	Skairtkilcoman foureteene colpe-acres	£ 247 : 00 : 00	arable pasture	£ 239 : 00 : 0 } 006 : 00 : 0	Rocky 002 : 00 : 0	£ 030 : 00 : 00
	<p>The s^d foureteene colpe-acres of Skairtkilcomane are bounded on the East with the lands of Cahyr and Grangmore, on the South with the lands of Killcomanbegg and Killcomanmore, on the West with the lands of Garryclogher, on the North with the lands of Cluonemore and Clogh Istany all in this Parish.</p> <p>The s^d Lord Baron of Cahyr Proprietor in fee by descent from his ancestors, of the s^d lands of Skairtkilcomane as wee are informed.</p> <p>Upon the s^d lands stands some cabbynns, & hath the accomodaçõn of the River Shewer runinge by it.</p>					
The s ^d Lord Baron of Cahyr. Irish Papist	Clogh Istany foure colp-acres	£ 071 : 00 : 0	all arable	£ 071 : 00 : 0	£ 000 : 00 : 00	£ 012 : 00 : 00
	<p>The s^d foure colpe-acres of CloghIstany are bounded on the East with the lands of Graingmore, on the South with the lands of Skairtkillcomane, on the West with the lands of Skairtkillcomane, Cluonemore, and Ballynenuonigh, and on the North with the lands of Ballynenuonigh afores^d and the colpe of Lissevea and Carrygeene all in this Parish.</p> <p>The s^d Lord of Cahyr Proprietor in fee of the s^d foure colpe-acres of Clogh Istany by descent from his ancestors, as wee are informed.</p> <p>Upon the s^d lands stands some cabbynns and hath the accomodation of the River Shewer runinge by it.</p>					

PART OF THE PARISH OF CAHYR.

Proprietors Names in the year 1640	Denominacōn of Lands	Number of plantn. acres by estimate.	Lands pfitable and the quantity.	Lands unpfitable and the quantity.	Value of the whole and each of the sd lands.
The sd Lord Barōn of Cahyr Irish Papist	Ballynenuonigh five colp-acrs.	£ 088 : 00 : 0	arable £ 076 : 00 : 0 pasture £ 012 : 00 : 0	£ 000 : 00 : 00	£ 010 : 00 : 00
		<p>The sd five colpe-acres of Ballynenuonigh are bounded on the North and East with the colpe of Lissevea and Carrigeene and the lands of Clogh Istany, on the South and West with the sd lands of Clogh Istany and Cluonemore all in this Parish.</p>		<p>The sd Lord Baron Proprietor in fee of the sd five colpe-acres of Ballynenuonigh by descent from his ancestors as wee are informed. 67 Upon the sd lands are noe cabbynns or other improvemt.</p>	
The sd Lord Baron of Cahyr. Irish Papist .	Killcomanmore one colpe	£ 352 : 00 : 0	arable £ 350 : 00 : 0	Rocky £ 002 : 00 : 0	£ 050 : 00 : 0
		<p>The sd colpe is bounded on the East and South with the lands of Killcomanbegg and Killmissogy in this Parish, on the West with the lands of TwoghComerford in the Parish of WhiteChurch, And on the North with the lands of Garryclohyr and Skairtkillcomane in this pish.</p>		<p>The sd Lord Baron Proprietor in fee by descent from his ancestors of the sd colpe of Killcomanmore as wee are informed. Upon the sd lands stands a thatcht house with a chemney and some cabbynns. This land hath the accomodation of the River Shower runinge by it.</p>	
The sd Lord Baron of Cahyr Richard Daniell of Killmologe Gent : Irish Papist.	Newtown-Adam als Ballynoemee Adam halfe a colpe	£ 194 : 00 : 0	all arable £ 194 : 00 : 0	£ 000 : 00 : 0	£ 030 : 00 : 00
		<p>The sd halfe colpe of Newtowne-Adam is bounded on the East with the lands of Killmologe in the Parish of Derragrath and Loghlochry in this Parish, on the South with the lands of Killmologe aforesd and Barronsland and Garravelly in this Parish, on the West with the lands of Kilbutler in this Parish, And on the North with the lands of BallymeeAdam in this pish.</p>		<p>The sd Lord of Cahyr Proprietor in fee by descent from his ancestors of the sd halfe colpe of Newtowne-Adam (as wee are informed) vizt. in possession of the one moyty thereof and in reversion of the other moyty dependinge upon a lease of nyntie and nine yeares which the sd Richard Daniell had thereof in mortgage from the sd Lord of Cahyr. Upon the sd lands stands some few cabbins.</p>	

PART OF THE PARISH OF CAHYR

Proprietors Names in the yeare 1640.	Denomination of Lands.	Number of plantn. acres by estimate.	Lands pfitable and the quantity.	Lands unprofitable and the quantity.	Value of the whole and each of the sd lands.		
Morrish Roch of Killcomanbegg Doctor of Phisick and Thomas Lord Baron of Cahyr. Irish Papists.	Killcomanbeg halfe a colpe	A 185 : 00 : 0	arable	A 173 : 00 : 0	rocky 004 : 00 : 0	£ 035 : 00 : 00	
			meadow	005 : 00 : 0			bogg
			<p>The sd halfe colpe of Killcomanbegg is bounded on the East with the lands of Kilbutler on the South with the lands of Ballybradoe and Killmissogy, on the West and North with the lands of Killcomanmore and Skairtkillcoman all in this Parish.</p> <p>The sd Doctor. Tennt. for yeares of Killcomanbegg aforesd. to the sd Lord of Cahyr the Inheritor thereof as wee are informed</p> <p>Upon the sd lands of Killcomanbegg stands a stone house, some cabbins, and an orchard, & hath the accomodation of the River Shewer runinge by it.</p>				
67 The sd Doctor and the sd Lord Baron of Cahyr. Irish Papists	Kilbutler six colpe-acrs.	A 150 : 00 : 0	arable	A 148 : 00 : 0	Rocky	A 002 : 00 : 0	£ 018 : 00 : 00
						<p>The sd six colpe-acres of Kilbutler are bounded on the East with the lands of Newtowne-Adam, on the South with Kealoge pcell of BallymccAdam, on ye West with the lands of Killcomanbegg, And on the North with the lands of BallymccAdam all in this Parish.</p> <p>The sd Doctor. Morrish Roch Tennt. for yeares of the sd six colpe-acres of Kilbutler to the sd Lord of Cahyr the pprietor. of the reversion of the sd lands in fee by descent from his ancestors as wee are informed. Upon the sd lands stands some few cabbins & hath the accomodation of the River Shewer runinge by it.</p>	
Edmond Tobyne of Garranvelly Gent. Thomas Lord Baron of Cahyr. Irish Papists.	Garranvelly one colpe.	A 445 : 00 : 0	arable	430 : 00 : 0	rocky	A 004 : 00 : 0	£ 070 : 00 : 00
			meadow shrubby wood upon a rocke	005 : 00 : 0 } 006 : 00 : 0			
			<p>The sd colpe is bounded on the East with the lands of ffarrensonickeene and Knockynuody in the Parish of Derragrath, on the South with the lands of Rochestowne in the Parish of Rochestowne, on the West with the lands of Ballybradoe in this Parish, and on the North with Kealoge pcell of BallymccAdam and Newtowne-Adam in this Parish.</p> <p>The sd Edmond Tobyne Tennt. for yeares of the sd colpe of Garranvelly to the Lord Baron of Cahyr the Inheritor. thereof.</p> <p>Upon the sd lands stands the walls of a new stone house unfinished, some cabbins, and an orchard, and hath ye accomodation of the River Shewer runinge by them.</p>				

Proprietors names in the yeare 1640	Denominacōn of Lands.	Number of plantn. acres by estimate.	Lands pfitable and the quantity.	Lands unprofitable and the quantity.	Value of the whole and each of the sd lands.
The sd Doctor Morrish Roch & Thomas Lord Baron of Cahyr. Irish Papists.	Ballybradoe halfe a colpe	Λ 173 : 00 : 00	arable Λ 170 : 00 : 0	Rocky Λ 003 : 00 : 0	£ 030 : 00 : 00
<p>The sd halfe colpe of Ballybradoe is bounded on the North with the lands of Killcomanbegg, on the East with the lands of Garranvelly, both in this Parish, on the South with the lands of Ballydrenane in the Parish of Tubrud, and on the West with the lands of Killmissogy in this Parish and Ruskagh in the Parish of Tubrid.</p>		<p>The sd Doctor. Morrish Roch pprietor. in mortgage of the sd halfe colpe of Ballybradoe the condition of Redemption in the sd Lord Baron of Cahyr the Inheritor. thereof as wee are informed.</p> <p>Upon the sd lands stands some cabbins & hath the accomodaçon of the River Shewer runinge by it.</p>			
The sd Doctor Morrish Roch Morrish Adam of BallymccAdam Thomas Adam fitzRichard John Adam & Robt. Adam of ye same Gent. & David mccAdam of ye same yeoman Irish Papists	BallymccAdam twelve colpe acres	Λ 263 : 00 : 00	arable Λ 259 : 00 : 00	rocky Λ 004 : 00 : 0	£ 042 : 00 : 00

These three Colp acfs of Ballym Adam being included in ye extent of land in BallymccAdam aforesd and within the Circumference of the meare thereof/is Escheat lands returned in a booke already by it-selfe, & heere not to taken notice of.

The sd lands of BallymccAdam (exceptinge two fields thereof called ffihyaccury and Kealoge distant from the rest) are bounded on the East with the lands of Loghlochry, on the South with the lands of Newtowne-Adam, on the West with the lands of Killcomanbegg, And on the North with the lands of Cahyr, Grangmore, and Loghlochry all in this Parish.

This land hath some cabbyns upon it & the accomodation of ye River Shewer runinge by it. The sd field called ffihyaccry is bounded on the East and South with the lands of Knockyviresy, on the West with the lands of Loghlochry called ffarrenhenebry¹ and Cahyr, and on the North with the lands of Ballynlegane all in this Parish.

Upon the sd lands of ffihyaccury are noe cabbins or other improvent.

The sd field called Kealoge is bounded on the East with the lands of Newtowne Adam, on the South with the lands of Garranvelly, on the West with the lands of Killcomanbeg, And on the North with the lands of Kilbutler all in this Parish.

Upon the sd lands of Kealoge are noe cabbins or other improvent.

The sd Doctor Mosrish Roch pprietor in mortgage of five colp-acres of BallymccAdam aforesd, the condition of redemption of two colp-acres of the sd five acres in the sd Morish Adam the Inheritor of them, and of the other three in Wm. MccThomas Adam of BallymccAdam aforesd

PART OF THE PARISH OF CAHYR.

The sd Morrish Adam pprietor in fee by descent from his ancestors of halfe a colpe-acre of BallymccAdam aforesd as wee are informed⁽²⁾.

The sd Thomas Adam, John Adam, and Robt. Adam Proprietors in mortgage of three colpe-acres of BallymccAdam aforesd the condition of redemption of two acres of the

sd three in the sd Wm. MccThomas MccAdam, and of the other acre in Wm. MccJames MccAdam of BallymccAdam aforesd the Inheritors of them as wee are informed.

The sd David MccAdam pprietor in fee of halfe an acre of BallymccAdam aforesd.

Upon the sd lands stands some cabbins, and a pipe clay pitt upon the sd lands.

(1) In the Q. R. O. copy, the letter *n* where it appears a second time in this place-name is underlined, and the word "so" written in the margin.

(2) Between the last word of this paragraph, and the first word of the next, a line has been drawn by the P.R.O. on the Q.R.O. copy of the Civil Survey, which is explained by the following statement: "A cancelled paragraph is omitted here to which this note refers." This statement appears above the Note, in the first column, beginning with the words "These three colp acfs . . ." Pending the publication of the volume of the Civil Survey, for Crown lands, what is believed to be the cancelled paragraph, to which this Note refers, is here given, thus:

"Names of the pprietors & of the late Lessees—The Corporacōn of Clonmell; Denomination of lands—Part of BallymccAdam three colpe acres; Number of plantn. acres by estimate—066 : 00 : 00; Quantity pfitable—Arable

Λ
066 : 00 : 00; Quantity unprofitable 000 : 00 : 00; Value of ye whole & each of the sayd lands—10 : 10 : 00. The sd land is bounded on the east with the lands of Loghluocry, on the south with Newtowne Adam on the west with the rest of the lands of BallymccAdam, & on the North with the rest of the lands of BallymccAdam aforesd. & Loghluocry All in this Parish. The sd Corporation pprietor of the sd lands. The land is wast" (Crown and Church

PART OF THE PARISH OF CAHYR

Proprietors in 1640	Denomination of Lands	Number of plantn. acres by estimat	Lands pfitable and the quantity	Lands unpfitable and the quantity	Value of the whole and each of the sd lands
68 Theobald Butler of Ruskagh gent. Irish Papist	Killmissogy five colp-acrs	£ 074 : 00 : 0	arable £ 037 : 00 : 0 shrubby wood £ 037 : 00 : 0	£ 000 : 00 : 00	£ 005 : 00 : 00
<p>The sd lands are bounded on the North and East with ye lands of Killcomanbeg in this pish, on the South with the lands of Ruskagh in the pish of Tubrud, and on the West with the lands of Dromdirryne in the pish of Tubrid.</p> <p>The sd Theobald Butler pprietor in fee by descent from his ancestors of the sd five colpe-acres of Killmissogy as wee are informed. The sd lands are at present wast without any improvemt.</p>					
John Prendergast of Killvyneene and Piers Power of the same Gentlemen. Irish Papists.	Of Barronsland two 3d. pts of a colp-acre	£ 014 : 00 : 00	all arable £ 014 : 00 : 00	£ 000 : 00 : 00	£ 002 : 00 : 00
<p>The sd two 3d. pts of a colp-acre is bounded on the East with the lands of Killmologe in the pish of Derragrath, on the South with the lands of Gort Iloghy pcell of Baronsland aforesd in the pish of Derragrath, on the West and North with the lands of Newtowne Adam in this Parish.</p> <p>The sd John Prendergast pprietor in fee by descent from his ancestors of two pts of the sd two 3d. pts of a colpe-acre of Baronsland, and of an other third pt of a colpe-acre of Baronsland aforesd wch. is in the Parish of Deragrath in possession and of the other 3d. pt of the sd acre in reversion dependinge upon estate for life wch. the sd Piers Power had thereof in right of his wives Dower or Joynture by her former husband the sd Johns ffather as wee are informed.</p> <p>Upon the sd lands are noe cabbins or other improvemt.</p>					

PART OF THE PARISH OF CAHYR

Proprietors in 1640	Denomination of Lands.	Number of plantacōn acres by estimat.	Lands pfitable and the quantity.	Lands unpfitable and the quantity.	Value of the whole and each of the sd lands.
Morrish Keatinge of Loghlochry Gent.	Loghlochry-keatinge eleven colp-acres and a halfe.	£ 260 : 00 : 0	arable £ 252 : 00 : 0 meadow 003 : 00 : 0 orchard & shruby } 003 : 00 : 0 wood pasture 002 : 00 : 0	£ 000 : 00 : 0	£ 041 : 00 : 00
69 The sd Morrish Keatinge.	Loghlochrybegg and Lishlafreen three colp-acrs	£ 098 : 00 : 00	all arable £ 098 : 00 : 0	£ 000 : 00 : 0	£ 012 : 00 : 0

PART OF THE PARISH OF CAHYR.

The sd Morrish Keatinge	Moneteenefiebigg halfe a colp- acre	A. 013 : 00 : 00	all arable	A 013 : 00 : 0	A 000 : 00 : 0	£ s. d. 001 : 10 : 0
Robert Mageon of Loghlochry Gent.	Loghlochry- Mageon twelve colp-acres	A 341 : 00 : 0	Arable meadow pasture	A 332 : 00 : 00 003 : 00 : 0 006 : 00 : 0	A 000 : 00 : 00	£ 042 : 00 : 00
All Irish Papists.	<p>All the sd lands of Loghlochry-keatinge (excepting a pcell thereof called Lohgvuy wch. is distant from the same) Loghlochrybegg, Lisslafreene, Moneteenefiebegg, and Loghlochry Mageon (excepting a pcell thereof called ffarrenhenebry¹ wch. is distant from the same) being not cleerly distinguished by Meares and Bounds are altogether bounded on the East with the lands of Rathmore in this Parish, and Nickolstowne in the Parrish of Derragrath, on the South with the lands of Killmologe in the sd pish of Derragrath and Newtowne Adam in this Parish, on the West with the lands of Cahyr in this Parish, and on the North with Knockyviresy, Knockagh, and Rathmore all in this Parish.</p> <p>The sd pcell of Loghlochry-keatinge called Lohgvuy is bounded on the East and South with the lands of Ballenlegane, on the West with the lands of Barneurhy, and on the North with the lands of Suttonrath all in this pish. Upon this pcell is noe cabbins or other Impvemt.</p> <p>The sd pcell of Loghlochry-Mageon called ffarrenhenebry is bounded on the East with the lands of BallymccAdam called fihyaccry, on the South with the lands of Cahyr and ffarrenlahessery, on the West and North with the lands of Graingebegg all in this pish. Upon this pcell is noe cabbins or other improvemt.</p>					

pa : 137.

Suite of Court and service due out of the sd lands of ffarrenhenebry to the Mannor of Cahyr as wee are informed by James Tobyn the Steward of the sd Mannor.

The sd Morrish Keatinge Proprietor in fee (as wee are informed) by purchasse of the sd eleven colp-acres and a halfe of Loghlochry-keatinge, and of the sd three colp-acres of Loghlochrybegg and Lisslafreene.

Upon the sd lands of Loghlochry Keatinge stands the walls of a burned Castle, a thatcht house, and some cabbins.

Upon the sd lands of Loghlochrybegg stands the walls of another burned castle and some few cabbins.

The sd Morrish Keating pprietor in Mortgage of the sd halfe colp-acre of Moneteenefiebigg, the condition of redemption in John Mageon of Loghlochry aforesd by assignemt. from his ffather Robt. Mageon the Inheritor thereof.

Upon the sd halfe colp-acre are noe cabbins or other Improvemt.

The sd Robert Mageon Proprietor in fee by descent from his ancestors of the sd twelve colp-acres of Loghlochry-Mageon as wee are informed.

Upon the sd lands stands some cabbins

PART OF THE PARISH OF CAHYR

Proprietors Names in the year 1640	Denomination of lands.	Number of plantn. acres by estimate.	Lands pfitable and the quantity.	Lands unprofitable and the quantity.	Value of the whole and each of the sd lands.
The sd Morish Keating of Loghlochry gent : and Thomas Lord Baron of Cahyr.	Knockyviresy two colp-acres pcell of the two colpes of Cahyr.	A 050 : 00 : 0	all arable A 050 : 00 : 0	A 000 : 00 : 00	£ 005 : 00 : 00
Irish Papists.	<p>The sd two colp-acres of Knockyviresy are bounded on the North and East with the lands of Knockagh, on the South and West with the lands of Loghlochry and BallymccAdam called fihyaccrury all in this pish.</p> <p>The sd Morrish Keating pprietor in Mort-</p>				

gage of the sd two colp-acres of Knockyviresy, the condition of redemption in Thomas Lord Baron of Cahyr as wee are informed.

Upon the sd lands are noe cabbins or other improvemt.

(1) See note (1) page 356.

PART OF THE PARISH OF CAHYR.

pa : 138.

Proprietors Names in the year 1640.	Denomination of Lands.	Number of plantn. acres by estimate.	Lands pfitable and ye quantity.	Lands unprofitable and the quantity.	Value of the whole and each of the sd lands.
John Shiarloge of Watterford Esqr and his wife Anstace Shiarloge Irish Papists.	Cahir-Aby thirteene colp-acres and the fourth pt of a colp-acre	A 554 : 00 : 00	Arable 324 : 00 : 0 meadow 004 : 00 : 0 pasture 006 : 00 : 00 wood 020 : 00 : 00 mountaine pasture } 200 : 00 : 00	A 000 : 00 : 00	£ 046 : 00 : 0
		<p>The sd lands of Cahir-Aby are bounded on the East with the lands of Cloghbridy both in this and Knockgraffon in the Barony of Middlethird, with the lands of Killemlagh, ffarrenlahessery, and Cahyr in this Parish, on the South and West with the Colpe of Lissevea and Carrigeene in this Parish, and on the North with the lands of Bealladrohid in the Parish of Killardriffe in the Barony of Clan Wm.</p>		<p>The sd John Shiarloge Proprietor in right of his wife Juan Shiarloge who is pprietrix in fee by descent from her ancestors of the sd thirteene colp-acres and a quarter of a colp-acre of Cahir-Aby. Upon the sd lands stands the walls of an old Abbey and a Castle, a grist Mill, and some cabbins. There is one fishinge weire in the River of Shewer belonginge to the sd Towne.</p>	

70

Piers Shiarloge of Waterford gent. and his wife Juan Shiarloge Irish Papists	Grangemore and Chanonsland halfe a colpe.	A 216 : 00 : 0	arable 214 : 00 : 00	rocky 002 : 00 : 0	£ 035 : 00 : 00
		<p>The sd halfe colpe of Grangemore and Chanonsland is bounded on the East with the lands of Ballym^{ce}Adam, and likewise on the South and with the lands of ffarrenkearke pcell of Cahyr, on the West with the lands of Skairtkilcomane and Clogh Istany, and on the North with the lands of Cahyr all in this pish. Upon the sd lands of Grangemore stands</p>		<p>some cabbins and hath the accomodation of the River Shewer runing by it. The sd Piers Shiarloge pprietor in right of his wife who is Proprietrix in fee by descent from her ancestors of the sd halfe colpe of Grangemore and Chanonsland as wee are informed.</p>	

PART OF THE PARISH OF CAHYR.

pa. 139

Proprietors names in 1640.	Denomination of Lands.	Number of plantn. acres by estimat.	Lands pfitable and ye quantity.	Lands unprofitable and the quantity.	Vallue of the whole and each of the sd lands.
Piers Shiarloge of Waterford Gent : and his wife Juan Shiarloge. Irish Papists	ffarrenlahessery three colpe-acres	A 063 : 00 : 0	arable 058 : 00 : 00 meadow 005 : 00 : 00	A 000 : 00 : 00	£ 009 : 00 : 00
		<p>The sd 3 colp-acres of ffarrenlahessiry are bounded on the East and South with the lands of Cahyr, on the West with the lands of Cahir-aby, and on the North with the lands of Cahyr and ffarrenhenebry¹ pcell of Loghlochry Mageon all in this Parish. Upon the sd lands stands some few cabbins</p>		<p>and hath the accomodation of the River of Shewer runinge by it. The sd Piers Shiarloge pprietor in right of his wife who is pprietrix in fee by descent from her ancestors of the sd three colp-acres of ffarrenlahessery as wee are informed.</p>	

(1) See note (1) page 356.

Sir Robt. Walsh of Waterford Knight and his wife Mary Shiarloge Irish Papists	Killemlagh five colp-acres	£ 126 : 00 : 0	arable 123 : 00 : 0 pasture 003 : 00 : 0	£ 000 : 00 : 00	£ 017 : 10 : 00
	<p>The sd five colpe-acres of Killemlagh are bounded on the East with the lands of Suttonrath, on the South with the lands of Barneurhy, on the West with the lands of Cahir-aby, And on the North with the lands of Cloghbridy and Doonnemony all in this Parish.</p> <p>The sd Sir Robt. Walsh Proprietor in right of his wife who is pprietrix in fee by descent from her ancestors of the sd five colp-acres of Killemlagh as wee are informed. Ten shillings cheefe rent, suite of Court and service are due out of the sd lands of Killemlagh to the Mannor of Cahyr. Upon the sd lands stands some cabbins & hath the accomodation of the River Shewer runing by them.</p>				

The sd Sir Robt. Walsh and his wife. Irish Papists	Kealogenegananagh two colp-acres	£ 029 : 00 : 00	all arable 029 : 00 : 0	£ 000 : 00 : 00	£ 002 : 00 : 00
	<p>The sd two colp-acres are bounded on the East with the lands of Woddingstowne in the pish of Knockgraffon in the Barony of Middlethird, on the South with the lands of Ballengeary and Suttonrath in this pish, On the West with the lands of Doonnemony in this pish and on the North likewise with the lands of Kedragh and Castle Coyne in the pish of Mortlestowne.</p> <p>The sd Sir Robt. Walsh pprietor in right of his wife who is pprietrix of the sd two colp-acres of Kealogenegananagh in fee by descent from her ancestors.</p> <p>Upon the sd lands are noe cabbins or other Improvemt.</p>				

PART OF THE PARISH OF CAHYR.

pa. 140.

Proprietors Names in 1640.	Denomination of Lands.	Number of plantn. acres by estimat.	Lands pfitable and ye quantity.	Lands unpfitable and the quantity.	Vallue of the whole and each of the sd lands.
Sir Robert Walsh of Waterford Knight and his wife Mary Shiarloge. Irish Papists	Banenegananagh halfe a colp-acre	£ 011 : 00 : 00	all arable 011 : 00 : 00	£ 000 : 00 : 00	£ 001 : 00 : 00
	<p>The sd halfe colp-acre of Banenegananagh is bounded on the East and South with the lands of Ballyhossea, on the West and North with the lands of Knockagh all in this Parish.</p> <p>The sd Sir Robt. Walsh Proprietor in right of his wife who is proprietrix in fee by descent from her ancestors of the sd halfe colp-acre of Banenegananagh as wee are informed. Upon the sd lands stands some cabbins.</p>				
71 Sir Richard Butler of Knockytocher in the County of Kilkenny Knight Irish Papist	Doonnemonie pcell of Kedragh five colp-acres	£ 084 : 00 : 0	arable 080 : 00 : 0 pasture 004 : 00 : 0	£ 000 : 00 : 00	£ 012 : 00 : 00
<p>The sd five colp-acres of Doonnemonie are bounded on the North and East with the lands of Kedragh in the Parish of Mortlestowne, on the South with Kealoge-Ballengeary and Killemlagh in this pish and on the West with the lands of Cloghbridy in this Parish in the Barony of Middlethird</p> <p>The sd Sir Richard Butler Proprietor of the sd five colp-acres of Doonnemony by purchasse as wee are informed.</p> <p>Upon the sd lands are noe cabbins or other Improvemt.</p>					

John Corr of Toburhany Gent. Edward Butler of Ballyhossea Gent: Irish Papists	Ballyhussea seaven colpe-acres	£ 129 : 00 : 00	all arable £ 129 : 00 : 0	£ 000 : 00 : 00	£ 021 : 00 : 00
<p>The sd seaven colpe-acres are bounded on the East with the lands of Moorestowne-keatinge in the Parish of Inisleonaghty, and Cackey-nught in the Parish of Derragrath, on the South with the lands of Cackey-nught aforesd and Rathmore in this Parish, on the West with the lands of Knockagh, Banenegananagh, and Ballengeary in this pish and on the North with the sd lands of Knockagh, Banenegananagh and Ballengeary in this pish.</p> <p>The sd John Corr Proprietor in Mortgage of the sd seaven colpe-acres of Ballyhossea, the condition of redemption in Edward Butler of Ballyhossea aforesd the Inheritor thereof as wee are informed.</p> <p>ffive shillings chiefe rent and suite of Court and service due out of the sd lands to the Mannor of Cahyr as wee are informed.</p> <p>Two-pts of the sd lands wast at present.</p>					

PART OF THE PARISH OF CAHYR.

Proprietors Names in the yeare 1640.	Denomination of Lands.	Number of plantn. acres by estimat.	Lands pfitable and the quantity.	Lands unprofitable and the quantity.	Vallue of ye whole and each of the sd lands.
Thomas Lord Baron of Cahyr Edmond Tobyn of Garravelly Irish Papists	of ffarrensonickeene one fourth pt of a colpe-acre	£ 004 : 00 : 00	all arable £ 004 : 00 : 0	£ 000 : 00 : 00	£ s. d. 000 : 15 : 00
<p>The sd 4th pt of a colpe-acre of ffarrensonickeene is dispersed within the lands of Ballym^{oe}Adam in this Parish.</p> <p>The sd Lord Baron of Cahyr Proprietor in fee of the reversion of the sd fourth pt of a colpe-acre of ffarrensonickeene and of three quarters of a colpe-acre of ffarrensonickeene aforesd in the Parish of Derragrath dependinge upon a lease for yeares wch. the sd Edmond Tobyn had thereof.</p> <p>Upon the sd lands are noe cabbins or other Improvemt.</p>					
Robt. Cox of Broffe in the County of Limericke Esqr English Protestt. Richard Keating of Rathmore gent: Irish Papist.	Rathmore five colpe-acres	£ 116 : 00 : 00	arable £ 110 : 00 : 0 meadow 006 : 00 : 0	£ 000 : 00 : 00	£ 015 : 00 : 0
<p>The sd five colpe-acres of Rathmore are bounded on the East with the lands of Cackey-nught in the pish of Derragrath, on the South with the lands of Nickolstowne in the sd pish, and Loghlochry in this pish, on the West with the lands of Loghlochry aforesd and Knockagh in this pish, and on the North with the lands of Knockagh aforesd and Ballyhossea in this pish.</p> <p>The sd Robt. Cox Proprietor of the one moyty of the sd five colpe-acres of Rathmore in Mortgage, the condition of redemption in Richard Keatinge of Moorestowne the Inheritor thereof.</p> <p>The sd Richard Keating of Rathmore Proprietor of the other moyty of Rathmore aforesd by descent from his ancestors as wee are informed.</p> <p>Upon the sd five colpe-acres are noe cabbins or other Improvemt.</p>					

PART OF THE PARISH OF CAHYR.

pa. 142.

Proprietors names in 1640.	Denominacōn of Lands.	Number of plantn. acres by estimate.	Lands pfitable and the quantity.	Lands unprofitable and the quantity.	Vallue of ye whole and each of the sd lands.
72 Thomas Butler of Castle Coyne Gent: Irish Papist	Ballyalvoe two colpe-acres	Λ 38 : 00 : 00	all arable Λ 38 : 00 : 0	Λ 000 : 00 : 00	£ 006 : 00 : 00
	The sd two colpe-acres of Ballyalvoe are bounded on the East with the lands of Ballyngeary in this Parish, on the South with the lands of Ballynlegane and the mansland of Ballynlegane in this Parish on the West with the lands of Doonnemony pcell of Keadragh in this pish, And on the North with the lands of Ballyngeary called Kealoge in this Parish.		The sd Thomas Butler Proprietor of the sd two colpe-acres of Ballyalvoe in fee by assignemt. from his ffather Richard Butler of Clonbrogane the Inheritor thereof as wee are informed. The sd lands are at present wast without any Improvemt.		
The totall.	The sume of all the lands in this Part Parish.	Λ 7012 :	Quantity pfitable. Λ 6965 :	Quantity unprofitable. Λ 47 :	Vallue of all the sd lands. £ s. d. 964 : 15 : 0

The Parish of White Church

THE MEARES AND BOUNDS of the sayd Parish at large sett forth with the seuerall Townshipps and parcells of land therein conteyned and the Tythes of the sayd Parish

THE PARISH OF WHITE CHURCH.

pa. 143

And first begininge in the North at the topp of a glynn called Glaunbuollyneheneihy, from thence alonge the topp of the Mountaine called Slievegrott to a place called Barnenagihy, bounded with the mountaines of Keilloquircke in the Parish of Tampleneiry in the Barony of Clan Wm., from thence in the East thorough a mountaine to Lyrehaury, from thence to a bogg called Monedirreene, and from thence along a Brooke thorough a redd bogg to the lands of Garryclohyr bounded all along with the mountaines and lands of Cluonemore in the pish of Cahyr, from thence by a ditch to Barnenaheily bounded with the lands of Garryclohyr afore sd and Killcomanemore in the Parish of Cahyr, from thence in the South by a ditch to the heighway westward of Buollengarran, from thence by the sd way to the ffoord of Bellaghlooby in the River of Tonoag bounded with the lands of Ruskagh, Ballyea, Buollengarran, and Burgesse in the pish of Tubrud, from thence in the West by the ditch of Cleynateorun to the high way

from Cahyr to Rehill and along the sd way to a cross beighway on the East of the lands of Kilcorane, and by the sd beigh-way to the ffoord of Ahanebuy, and from thence up along the brooke of Glanbuollyneheneihy to the topp thereof (where wee first begun) bounded all along with the lands of Newburgesse, Kilcorane, and the mountains of Rehill in the sd Parish of Tubrid.

The sd Parish lyinge and beinge in the Barony of Iffay and Offay, the two pts of the Tythes great and smale thereof is an Impropration belonginge to Piers Roch of the City of Kilkeny Esqr by Pattent from the Crowne as wee are informed and the other third pt a Viccarradge.

The Tythes great and small of the sd Parish was worth in £
the yeare 1640 the sume of . . . 008 : 00 : 00

The sd Parish of WhiteChurch containeinge two colpes and three colpe-acres of WhiteChurch comonly called Twoghcomerford.

THE PARISH OF WHITE CHURCH.

Proprietors in the yeare 1640.	Denominacōn of Lands.	Number of plantn. acres by estimate.	Lands pfitable and the quantity	Lands unprofitable and the quantity	Value of the whole and each of the sd lands.
Theobald Butler of Knocklofty Gent. Irish Papist.	White Church with ye apptenances & members thereof comonly called Tuogh-comerford (vizt.) Thynehurry, Garrenruan, Ballyrue, Skartany & Kildermody cont: two colpes and three colpac̄s	ʰ 941 : 00 : 00	arable 701 : 00 : 0 wood 020 : 00 : 0 mountaine pasture } 0200 : 00 : 0	redd 020 : 00 : 0 bogg	ʰ 086 : 00 : 00

73

The sd Parish consistinge onely of the aforesd lands of Twogh-Comerford and being not cleerely distinguished by meares and bounds is bounded on the East with the Parish of Cahyr, on the South and West with the Parish of Tubrid both in this Barony, and on the North with the Parish of Tampleneiry in the Barony of Clan Wm.

The sd Theobald Butler Proprietor in fee by descent from his ancestors of the sd two colpes and three colpac̄s of Twogh Comerford as wee are informed.

Upon the sd lands stands some cabbins and a grist mill

One colpe and a halfe of the sd lands are at present wast without any Improvemt.

		Number of plantation acres by estimat	Quantity pfitable.	Quantity unprofitable	Vallue of all the sd lands.
The totall	The sume of all the lands in this Parish	ʰ 941 :	ʰ 921 :	ʰ 20 :	ʰ 86 :

The Parish of Tubrid

THE MEARES AND BOUNDS of the said Parish at large sett forth with the severall Townshipps and parcells of land therein conteyned, and the Tythes of the said Parish

THE PARISH OF TUBRID.

And first begininge in the West at the ffoord in the River of Ountear called Aghnegloghduff als the ffoord of Garymore, from thence up along the sd River to a path-way beyond an Iland called Ilanegarruffe pcell of Knockanecanovoy bounded with pt of the—plds of Shanreheñ and pt of the plds of Ballyshichane in the Parish of Shanreheñ, from thence by the sd way through the colpe of Rehill to the grist mill of Rehill aforeşd, from thence up along the

brooke of Glaunary to the topp of the mountaine called Slievegrott bounded with pt of the lands of Rehill in the sd Parish of Shanreheñ, from thence in the North thorough the topp of the sd mountaine to a glynn called Glaunbuollyneheneihy bounded with the mountaines of Rosse in the Parish of Clonebigg in the Barony of Clan William and with the mountaines of Dromomarky and Ross Idrohid in the Parish of Corrygin in the sd Barony, ffrom thence in

73 the East downe alonge the brooke of Glanbuollyneheneihy aforeſd to a little ffoord called Ahanebuy, from thence downe by a path-way to a ditch called Cleynateoren and along the ſd ditch to the meeting thereof with the River Tonoag at the ffoord called Bellaghlooby, from thence Eastward and Southward by turnes by a ditch to a place called Barnenaheily bounded with the lands of Tuogh Comerford in the piſh of WhiteChurch, from thence by a ditch and Bellaghkillmiſſogy to a vally called Glaunegnieve and from thence alonge the ſd vally to the lands of Ballydrenane, from thence by a ditch to the foord of Rochestowne in the River of Shewer, bounded with the lands of Killcomanmore, Killmiſſogy pcell of Ruſkagh, and Ballybradoe in the Pariſh of Cahyr, from thence downe the ſd River to the North ditch of a field called Magherrireagh bounded with the lands of Rochestowne, Riचेestowne and Milfield in the Pariſh of Rochestowne, from thence by

the ſd ditch to the high-way from Garymore to Ardfynane bounded with Magherryreagh aforeſd pcell of Ardfynane in the Pariſh thereof, from thence in the South by the ſd highway thorough the lands of Garymore and the ſtreet thereof to the ſd ffoord called Aghnegloghduffe (where wee firſt begun) bounded with the lands of Kilballygorman, Garyroe, Ballygorman, and Ballyhoſteamore in the Pariſh of Ballybecane and with the lands of Caſtlegrace, Ballyboy, and pt of the lands of Garymore in the piſh of Tullaghortane.

The ſd Pariſh lyinge and beinge in the Barony of Iffay and Offay, the two pts of the tythes great and ſmall and of the gleabland thereof is a Deanry belonginge to the Dean of Liſhmore and the other 3d. pt a viccarrage as wee are informed.

The Tythes great and ſmall of the ſd piſh was in ye. yeare 1640 worth \pounds 070 : 00 : 0

THE PARISH OF TUBRID.

pa. 146

In the ſd Parrish are twenty plantn. acres of Gleabland valued in the yeare 1640 at \pounds 005 : 00 : 0

The ſd Gleabland beinge ſituated on the South and Eaſt of the Church of Tubrid, upon wch. ſtands a ſtone houſe and a thatcht houſe with a chemny.

The ſd Pariſh containeinge the ſeverall colpes and colp-acres underwritten (vizt.) of Garymore halfe a colpe, Dromloman one colpe, Killroe halfe a colpe, Curragh Ituoire halfe a

colpe, Knockanecanvoy one colpe, of Rehill halfe a colpe, Kilcorane halfe a colpe Burges and Newburgesse one colpe, Buollengarran ſeaven colp-acres, Ballyea ſeaven colp-acres, of Ruſkagh one colpe and three quarters of a colpe, Tubrud and Ballyhoghane one colpe, Ballydrenane one colpe, Ballenloghane halfe a colpe, Skartaghbegg halfe a colpe, Ballylomasny one colpe, in all eleven colpes 3 qrters of a colpe and foure colp-acres.

74

Proprietors in 1640	Denomination of Lands	Number of plantn. acres by estimate.	Lands pfitable and the quantity	Lands unprofitable and the quantity	Value of the whole and each of the sd lands.
Thomas Lord Baron of Cahyr. Irish Papist.	Of Rehill halfe a colpe.	A. 501 : 00 : 00	A arable 060 : 00 : 0 pasture 100 : 00 : 0 wood 041 : 00 : 0 mountaine 300 : 00 : 0	A 000 : 00 : 00	\pounds 024 : 00 : 00

The sd halfe colpe of Rehill is bounded on the Eaſt with the lands of Kilcorane and Knockanecanvoy, on the South with the lands of Knockanecanvoy aforeſd all in this Pariſh, on the Weſt with the other halfe colpe of Rehill aforeſd in the Pariſh of Shanrehan, & on the North with the mountaines of Dromomarky in the Pariſh of Corrygin in the Bary of Clan Wm. The sd Lord of Cahyr Proprietor in fee by

deſcent from his anceſtors (as wee are informed) of the sd halfe colpe and the other halfe colpe of Rehill aforeſd wch. is in the Pariſh of Shanrehan.

Upon this halfe colpe ſtands two thatcht houſes with chemnyes and ſome cabbins and hath the accomodacōn of the Brooke of Glaunary runinge by it.

THE PARISH OF TUBRID.

pa. 147.

Proprietors names in the year 1640	Denomination of Lands	Number of plantn. acres by estimate.	Lands pfitable and the quantity	Lands unpfitable and the quantity	Value of the whole and each of the sd lands
Thomas Lord Baron of Cahyr. Irish Papist.	Knockanecanvoy one colpe	£ 403 : 00 : 00	arable } £ 373 : 00 : 0 shrubby } wood } £ 030 : 00 : 0	£ 000 : 00 : 00	£ 040 : 00 : 00

The sd colpe is bounded on the East with the lands of Kilcorane and Newburgesse, on the South with the lands of Kilroe and Curragh-Ituoire, on the West and North with the sd halfe colpe of Rehill all in this Parish.

The sd Lord of Cahyr Proprietor in fee by

descent from his ancestors (as wee are informed) of the sd colpe of Knockanecanvoy.

Upon the sd colpe stands the stump of an old castle, and noe cabbins or other Improvemt. It hath the accomodaçõn of the River Ountear runing by it.

74

The sd Lord Baron of Cahir Irish Papist.	Kilroe halfe a colpe.	£ 201 : 00 : 0	arable } £ 116 : 00 : 0 pasture } wood } £ 030 : 00 : 0 moorish } pasture } £ 045 : 00 : 0 } £ 010 : 00 : 0	£ 000 : 00 : 0	£ 025 : 00 : 0
---	-----------------------	----------------	--	----------------	----------------

The sd halfe colpe of Kilroe is bounded on the East with the lands of Curragh Ituoire, on the South with the lands of Dromlomane both in this Parish, on the West with the lands of Dromlomane aforesd and the 3 plds of Ballyshichane in the Parish of Shanreheñ, And on the North with the lands of Knockanecanvoy in this Parish.

The sd Lord Baron Proprietor in fee by descent from his ancestors of the sd halfe colpe of Kilroe as wee are informed.

Upon the sd lands stands some cabbins & hath the accomodaçõn of Ountear runing by it.

The sd Lord Baron of Cahir Irish Papist	Curragh Ituore halfe a colpe.	£ 201 : 00 : 0	arable } £ 157 : 00 : 0 meadow } pasture } £ 004 : 00 : 0 } £ 040 : 00 : 0	£ 000 : 00 : 00	£ 025 : 00 : 0
--	-------------------------------	----------------	---	-----------------	----------------

The sd halfe colpe of Curragh Ituoire is bounded on the East with the lands of Burgesse, on the South with the lands of Ballylomasney, on the West with the lands of Kilroe, and on the North with the colpe of Knockanecanvoy, all in this Parish.

The sd Lord Baron Proprietor in fee by descent from his ancestors of the sd halfe colpe of Curraghtuoire as wee are informed.

Upon the sd lands stands some cabbins.

THE PARISH OF TUBRID

Proprietors Names in the yeare 1640	Denomination of Lands.	Number of plantn. acres by estimat.	Lands pfitable and the quantity	Lands unprofitable and the quantity	Vallue of the whole and each of the sd lands.
The sd Lord Baron of Cahir Irish Papist.	Dromlomane one colpe.	Λ 404 : 00 : 00	arable pasture shrubby wood } Λ 376 : 00 : 0 012 : 00 : 0 016 : 00 : 0	Λ 000 : 00 : 00	£ 040 : 00 : 00
		<p>The sd colpe of Dromlomane is bounded on the East with the lands of Kilroe and Ballylomasny, on the South with the halfe colpe of Garymore all in this pish, on the West with the 3 plds of Ballyshichane in the Parish of Shanreheñ and on the North with the lands of Kilroe in this Parish.</p>		<p>Upon the sd colpe stands a stump of an old castle and noe cabbins or other Impvemts. and hath the accomodation of the River Ountear runinge by it.</p> <p>The sd Lord of Cahyr Proprietor in fee by descent from his ancestors of the sd colpe of Dromlomane as wee are informed.</p>	
75 The sd Lord Baron of Cahyr. Irish Papist.	Of Garymore halfe a colpe.	Λ 201 : 00 : 00	arable pasture } Λ 198 : 00 : 0 003 : 00 : 0	Λ 000 : 00 : 00	£ 020 : 00 : 00
		<p>The sd halfe colpe of Garymore is bounded on the East with the lands of Ballylomasny in this Parish, on the South with the other halfe colpe of Garymore aforesd in the Parish of Tullaghortane, on the West with the 3 plds of Ballyshichane in the Parish of Shanreheñ, And on the North with the lands of Dromlomane in this Parish.</p>		<p>The sd Lord Baron Proprietor in fee by descent from his ancestors of ye sd halfe colpe of Garymore as wee are informed.</p> <p>Upon the sd halfe colpe is noe cabbins or other Improvemt. onely it hath the accomodation of the River Ountearr runinge by it.</p>	
Donogh m ^{re} Cragh of Kilcoraine & Thomas Lord Baron of Cahyr. Irish Papist.	Kilcorane halfe a colpe	Λ 426 : 00 : 00	arable shrubby wood mountain pasture } Λ 264 : 00 : 0 012 : 00 : 0 150 : 00 : 0	Λ 000 : 00 : 00	£ 020 : 00 : 0
		<p>The sd halfe colpe is bounded on the East with the mountaines and lands of Twogh-Comerford in the pish of WhiteChurch and the lands of Burgesse in this pish, on the South and West wth. the lands of Knockanecanvoy, and on the North with the Coñon mountaines of Rehill all in this Parish.</p>		<p>The sd Donogh MaCragh Proprietor for yeares of the sd halfe colpe of Kilcorane, the reversion in ye sd Lord of Cahir in fee by descent from his ancestors as wee are informed. Upon the sd lands stands a thatcht house with a chemny and some cabbins & hath the accomodaçon of ye Brooke of Tonoag runinge by it.</p>	

THE PARISH OF TUBRID

Proprietors Names in the yeare 1640	Denomination of Lands.	Number of plantation acres by estimat.	Lands pfitable and the quantity.	Lands unprofitable and the quantity.	Value of the whole and each of the sd lands.	
The sd Lord Baron of Cahyr. Irish Papist	Ballydrenane with the members thereof (vizt) Ballenloghane and Skartagh-begg one colpe & nynteene colp-acres.	A 759 : 00 : 0	arable	A 699 : 00 : 00	A 000 : 00 : 0	£ 117 : 00 : 00
			meadowe pasture shrubby wood	015 : 00 : 0 030 : 00 : 0 015 : 00 : 0		
<p>The sd colpe and nyneteene colp-acres are bounded on the East with the lands of Rochestowne, Richestowne, and Millfield pcell of Ballydrenane in ye Parish of Rochestowne and Ardfynane in the Parish of Ardfynane, on the South with the lands of Kilballygorman, Garyroe, Gormanstowne, and Ballyhosteamore in the Parish of Ballybecane, on the West with the lands of Castlegrace in the Parish of Tullaghortane and Tubrud & Ruskagh in this Parish, and on the North with the lands of Ruskagh aforesd and Ballybradoe in the Parish of Cahyr.</p>			<p>The sd Lord Barron of Cahyr Proprietor in fee by descent of the sd colpe and nyneteene colp-acres of Ballydrenane and the sd members and pts thereof and of another colp-acre thereof in the Parish of Rochestowne called Milfield. Upon the sd lands stands the stump of a castle, and a ruinous thatcht house with a chemny and noe other Improvemt. It hath the accomodacon of the River Shewer and Brooke of Tonoag runing by it.</p>			

75

Theobald Butler of Ruskagh gent : Irish Papist	Of Ruskagh and Cronovone fiteene colp-acres	A 224 : 00 : 00	arable meadow shrubby wood	A 152 : 00 : 0 032 : 00 : 0 040 : 00 : 0	A 000 : 00 : 00	£ 030 : 00 : 00
Morrish Roch of Killcomanbegg Doctor of Phisick Irish Papist	Old Ruskagh and Dromdurreene one colpe	A 366 : 00 : 00	arable pasture shrubby wood	A 321 : 00 : 0 014 : 00 : 0 031 : 00 : 0	A 000 : 00 : 00	£ 040 : 00 : 00
<p>The sd 15 colp-acres of Ruskagh and Cronovone and the sd colpe of Old Ruskagh and Dromdurreene (being pcells and members of Ruskagh aforesd and not cleerly distinguished by meares and bounds) are altogither bounded on the East with the lands of Killmissogy pcell of Ruskagh and Ballybradoe in the Parish of Cahyr and Ballydrenane in this Parish, on the</p>			<p>South with the lands of Ballydrenane, Ballenloghane and Skartaghbegg in this Parish, on the West with the lands of Tubrud, Ballyhuoghane and Ballyea in this Parish, on the North with the lands of Ballyea aforesd, TwoghComerford in the pish of WhiteChurch, Kilcomanmore, and Killmissogy pcell of Ruskagh aforesd in the Parish of Cahyr.</p>			
<p>THE PARISH OF TUBRID,</p>						pa. 150.
<p>The sd Theobald Butler Proprietor in fee by descent from his ancestors of the sd fiteene colp-acres of Ruskagh and Cronovone as wee are informed. Upon the sd lands stands an old stone house covered with thatch within a bawne, some cabbins and an orchard. Two pts of the sd lands are wast at present without any improvement. This land hath the accomodation of the River Tonoag runinge by it.</p>			<p>The sd Doctor Morrish Roch Proprietor in Mortgage of the sd colpe of Old Ruskagh and Dromdurryne, the condition of redemption in the sd Theobald Butler the Inheritor thereof by descent from his ancestors as wee are informed. The sd lands are at present wast without any improvemt. The sd lands of Old Ruskagh hath the accomodation of the Brooke of Tonoag runing by it</p>			

76

Proprietors in the yeare 1640.	Denomination of Lands.	Number of plantn. acres by estimat.	Lands pfitable and the quantity.	Lands unpfitable and the quantity.	Vallue of the whole and each of the sd lands.
James Butler of Tubrid Gent : Irish Papist. Theobald Butler of Ruskagh Irish Papist.	Tubrud and Ballyhoghane one colpe	£ 180 : 00 : 00	arable £ 148 : 00 : 0 meadow 032 : 00 : 0	£ 000 : 00 : 00	£ 040 : 00 : 00
<p>The sd colpe of Tubrud and Ballyhoghane is bounded on the East with the lands of Ballydrenane, Ballenloghane, and Skartaghbegg in this pish, on the South with the mansland of Tubrud in this Parish and the lands of Castlegrace in the Parish of Tullaghortane, on the West with the lands of Ballylomasny and Burgesse, and on the North with the lands of Buollengarran and Ballyea all in this Parish.</p> <p>The sd James Butler Proprietor of the sd colpe of Tubrud and Ballyhoghane for life in right of his wife as her dower or joynture, the reversion in fee in his ffather the sd Theobald by descent from his ancestors as wee are informed.</p> <p>Upon the sd lands stands two thatcht houses with chemnyes and some cabbins.</p> <p>This land hath the accomodation of the Brooke of Tonoag runinge by it.</p>					

THE PARISH OF TUBRID

pa. 151

Proprietors names in the yeare 1640.	Denomination of Lands.	Number of plantation acres by estimat.	Lands pfitable & the quantity.	Lands unpfitable and the quantity.	Value of the whole and each of the sd lands.
Roger MacCragh of Ballylomasney Irish Papist.	Of Ballylomasny one third pt of a colpe.	£ 133 : 00 : 00	arable £ 127 : 00 : 00 meadow 006 : 00 : 00	£ 000 : 00 : 00	£ 020 : 00 : 00
Sir Richard Everard of Everards Castle Knight. Irish Papist.	Of Ballylomasny two 3d. pts of a colpe.	£ 320 : 00 : 00	arable £ 308 : 00 : 00 meadow 008 : 00 : 00 pasture 004 : 00 : 00	£ 000 : 00 : 00	£ 040 : 00 : 00
<p>The sd colpe of Ballylomasny is bounded on the East with the colpe of Tubrud and Ballyhoghane in this Parish, on the South with the lands of Castlegrace and Ballyboy in the Parish of Tullaghortane, on the West with the halfe colpe of Garymore in this Parish and the colpe of Dromlomanie in this Parish, and on the North with the halfe colpe of Curragh Ituoire and the colpe of Burges in this pish.</p> <p>The sd Richard Everard Proprietor of the two 3d. pts of the sd colpe of Ballylomasny in fee by purchase as wee are informed. Upon the sd lands stands some cabbins & hath the accomodaçon of the River Tonoag runing by them. The sd Roger MacCragh pprietor in fee by descent from his ancestors of the other third pt of the sd colpe of Ballylomasny as wee are informed.</p> <p>Upon the sd lands stands some cabbins & hath the accomodation of the Brooke of Tonoag runing by it.</p>					

76

Roger MaCragh of Burgesse and Donogh MaCragh of Kilcorane.	Of Burgesse and Newburgesse halfe a colpe	£ 218 : 00 : 00	arable meadow pasture	£ 194 : 00 : 00 £ 008 : 00 : 00 £ 016 : 00 : 00	£ 000 : 00 : 00	£ 030 : 00 : 00
Hugh MaCragh of Burgesse all Irish Papists	Of Burgesse halfe a colpe	£ 205 : 00 : 00	arable meadow pasture	£ 195 : 00 : 00 £ 005 : 00 : 00 £ 005 : 00 : 00	£ 000 : 00 : 00	£ 030 : 00 : 00

The sd colpe of Burges is bounded on the East with the lands of Tuogh Comerford in ye pish of Whit Church the lands of Buollengarran and the colpe of Tubrud in this pish, on the South with the sd lands of Buollengarran and the colpe of Ballylomasny, on the West with the halfe colpe of Curragh Ituoire and the colpe of Knockanecanvoy all in this Parish, and on the North with the lands of Twogh Comerford aforesd and the halfe colpe of Kilcorane in this Parish.

The sd Roger MaCragh and Donogh MaCragh Proprietors of the sd halfe colpe of Burgesse & Newburgesse (vizt.) the sd Roger of eight colp-acres thereof being 4 pts of 5 in

fee by descent from his ancestors and the sd Donogh of the other two colp-acres called newburgesse (being a 5th pt) in Mortgage, the condiçon of redemption in the sd Roger the Inheritor thereof as wee are informed.

Upon the sd lands stands an orchard and some cabbins & hath the accomodaçon of the Brooke of Tonoag runing by it.

The sd Hugh MaCragh pprietor in fee by descent from his ancestors of the sd halfe colpe of Burgesse as wee are informed.

Upon the sd halfe colpe stands a thatcht house with chemnyes, some cabbins, and three orchards and hath the accomodation of the brooke of Tonoag runing by it.

THE PARISH OF TUBRUD.

Proprietors Names in the yeare 1640	Denomination of Lands	Number of plantn. acres by estimat.	Lands pfitable and the quantity	Lands unpfitable and the quantity	Value of the whole and each of the sd lands.
Patricke English of Buollyngarran Gent : Irish Papist	Buollengarran seaven colp-acres	£ 135 : 00 : 00	arable pasture shrubby wood } 006 : 00 : 00	£ 000 : 00 : 00	£ 021 : 00 : 00

The sd seaven colpe-acres of Buollyngarran are bounded on the East with the lands of Ballyea, on the South with the colpe of Tubrud, on the West with the colpe of Burgesse all in this Parish, and on the North with the sd colpe of Burgesse and the lands of Tuogh Comerford in the Parish of White Church

The sd Patricke English Proprietor in fee by descent from his ancestors of the sd seaven colp-acres of Buollengarran as wee are informed.

Upon the sd lands stands a thatcht house with a chemny, an orchard, and some cabbins within a ditch of quicksetts.

Theobald Butler of Knocklofty Gent : Irish Papist	Ballyea seaven colp-acres.	£ 124 : 00 : 00	Arable meadow pasture shrubby wood } £ 115 : 00 : 0 004 : 00 : 0 002 : 00 : 0 003 : 00 : 0	£ 000 : 00 : 00	£ 014 : 00 : 00
	<p>The sd seaven colp-acres of Ballyea are bounded on the East with the lands of Ruskagh, on the South with the colpe of Tubrud and Ballyhoghane, on the West with the lands of Buollyngarran all in this Parish. And on the North with the lands of Tuogh Comerford in the Parish of White Church.</p> <p>The sd Theobald Butler Proprietor in mortgage of the sd seaven colp-acres of Ballyea, the condition of redemption of the one moyty of ye sd lands in Morrish English and James English and of the other moyty in Edmond English the respective inheritors of the sd lands. The sd lands are at present wast without any Improvemt.</p>				

		Number of plantn. acres by estimat	Quantity pfitable	Quantity unpfitable	Vallue of all the sd lands
The totall	the sume of all the lands in this Parish	£ 5001	£ 5001	— — —	£ 576 :

The Parish of Tullaghortane.

pa. 153

THE MEARES AND BOUNDS of the sayd Parish at large sett forth with the severall Townshipps and Parcels of land therein conteyned, and the Tythes of the sayd Parish.

And first begininge at Barnenadragsard, from thence in the East by a ditch to the River of Ountearr bounded with the lands of Ballyhosteamore and Gormanstowne in the Parish of Ballybecane, from thence up along the sd River to the fall of the Brooke of Srughbaneard therein, from thence up alonge the sd Brooke to a lake called Loghcuonmeilyn, & from thence thorough a Mountaine to the topp of a high mountaine called Knockmealdouny bounded with the lands of Graigort Ichillen and the mountaines of Gort Ichullyn and ffrehans in the Parish of Ballybecane, ffrom thence in the South by the Brooke of Glantannegree to a place called Dunegeare

bounded with the Mountaines of Lishmore in the County of Waterford, from thence up by a glynn called Glaunnebehychym to a place called ffeaduffe bounded with the mountaines of Ballynasagart in the sd County, ffrom thence in the West by the Brooke of Glaunmunicheill and downe the brooke of Glantanegeareigh to the fall thereof into the River of Ountearr, from thence up alonge the sd River to Aghnegloghduffe als the ffoord of Garymore bounded with the mountaines and lands of the two plds of Shanreheñ in the Parish of Shanreheñ, from thence in ye North by a heigh-way to a place called Barnenadragsard (where wee first begun) bounded with

pt of the lands of Garymore aforeſd, the lands of Ballylomasney, Tubrud, and Skartagh in the Parish of Tubrud.

The ſd Parish lying and beinge in the Barony of Iffay and Offay, the Tythes great and small, and gleabland thereof is an entire rectory belonginge to ye. Bishopp of Waterford and Lishmore as wee are informed.

The Tythes great and small of the ſd Parish was worth in ye. \pounds
 yeare 1640 025 : 00 : 0

In the ſd pish are three plantn. acres of Gleabland vallued in ye
 yeare 1640 at 000 : 06 : 0

The eight pt of the 3 acres beinge gardens are situated on the North west of the Church

of Tullaghortane, and the rest at Ballynhally pcell of Castlegrace on ye. North of the highway from Castlegrace to Ardfynane all wch. Gleabland is bounded on all sides with the lands of Castlegrace aforeſd.

The ſd Parish conteyninge the severall colpes and colp-acres underwritten (vizt.) The Mannor. of Ballyboy 3 plds and a halfe, wch. accordinge the extent of colp-acres was eight colp-acres and a q̄tr of a colp-acre; the Mannor. of Castlegrace with the members and pts thereof in this pish three colpes and foure colp-acres, of Garymore halfe a colpe, Ballyhosteabegg foure colp-acr, in all 4 colps & 6 colp-acres & a quarter.

THE PARISH OF TULLAGHORTANE.

pa. 154.

Proprietors Names in ye yeare 1640.	Denomination of Lands.	Number of plantn. acres by estimat.	Lands pfitable and the quantity.	Lands unprofitable and the quantity.	Value of the whole and each of the ſd lands.
Thomas Lord Baron of Cahyr. Irish Papist.	The Mannor of Castlegrace wth. the members and apptenances thereof in this Parish cont: three colpes and foure colp-acres.	A 1420 : 00 : 00	arable meadow pasture shrubby wood pasture mountaine } 400 : 00 : 00	A 000 : 00 : 00	\pounds 192 : 00 : 00

78

The ſd three colpes and foure colp-acres of Castlegrace are bounded on ye East with the lands of Ballyhosteamore, Gormanstowne, Graigort Ichillen, the mountaines of Gort Ichillen and the Coñon Mountaines of ffrehans in the Parish of Ballybecan, on the South with the mountaines of Lishmore in the County of Waterford, on the West with the mountaines and lands of Ballyboy in this Parish. And on the North with the lands of Ballylomasny, Tubrud, and Skartagh pcell of Ballydrenane in the Parish of Tubrud.

The ſd Lord Baron of Cahyr Proprietor in fee by descent from his ancestors (as wee are informed) of the ſd Mannor three colpes & foure colp-acres of Castlegrace and of seaven colpe-

acres in Garryduffe, seaven colp-acres of Carraganroe, twelve colp-acres of Graigort Ichullyn, pcells and members of Castlegrace aforeſd in the Parish of Ballybecane.

Upon the ſd lands stands a large stone house, a little castle both covered with thatch, and two turrets within a Bawne whereof the ſd house Castle and Turrets are pt all lately rebuilt at the chardge of the Coñonwealth, likewise some thatcht houses, cabbins, and a grist mill, wch. Mill was lately built by Captn. Thornehill and the best pt of the houses and cabbins by his Tennts. upon the ſd lands

This land hath the accomodation of the River Ountearr runinge by it.



THE PARISH OF TULLAGHORTANE.

Proprietors Names in the yeare 1640.	Denomination of Lands.	Number of plantn. acres by estimate.	Lands pfitable and ye quantity.	Lands unpfitable and the quantity.	Value of the whole and each of the sd lands.
Sir Richard Everard of Everards Castle Knight Irish Papist	The Mannor of Ballyboy three plowe-lands and a halfe, wch. according the extent of colp-acres were held for eight colp-aers and the fourth pt of a colp-acre.	A 1700 : 00 : 00	arable 680 : 00 : 00 meadow 020 : 00 : 00 moun- taine } 940 : 00 : 00 pasture } shrubby } 060 : 00 : 0 wood }	A 000 : 00 : 00	£ 100 : 00 : 0

78

The sd Mannor and three plds or eight colpe-acres and a quarter of Ballyboy are bounded on the East with the lands and mountaines of Castlegrace in this Parish, on the South with the mountaines of Ballynasagard in the County of Waterford, on the West with the two plds of Shanreheñ in the Parish of Shanreheñ, and on the North with the halfe of Shanreheñ, and on the North with the halfe colpe of Garymore in this Parish, and with the colpe of Ballylomasny in the Parish of Tubrud.
The sd Sir Richard Everard Proprietor in

fee by Pattent from the Crowne (as wee are informed) of the sd three plds and a halfe or eight colp-acres and a quarter of a colp-acre of Ballyboy.

Upon the sd lands stands a castle covered with thatch without reparaire and a thatch house likewise without reparaire within a Bawne lately rebuilt by the Lady Everard and some cabbins.

To the sd Mannor is appendant a Courtleet and a Court-Baron & hath the accomodation of the River Ountearr runinge by it.

Thomas Lord Baroñ of Cahyr. Irish Papist.	Of Garymore halfe a colpe	A 201 : 00 : 00	arable 189 : 00 : 00 meadow 006 : 00 : 00 shrubby } 006 : 00 : 00 pasture }	A 000 : 00 : 00	£ 030 : 00 : 00
The sd halfe colpe of Garymore is bounded on the East with the lands of Ballyboy in this Parish, on the South with the lands of Cloheene in the Parish of Shanreheñ, on the West with the 3 plds of Shanreheñ in the sd pish, and on the North with the other halfe colpe of Garymore aforesd in the Parish of Tubrud.		The sd Lord of Cahyr pprietor in fee by descent from his ancestors of the sd halfe colpe of Garymore as wee are informed. Upon the sd halfe colpe is noe cabbins or other Improvemt. & hath the accomodation of the River Ountearr runinge by it.			

THE PARISH OF TULLAGHORTANE.

Proprietors names in the yerae 1640.	Denomination of Lands.	Number of plantn. acres by estimate.	Lands pfitable and the quantity.	Lands unpfitable and the quantity.	Value of the whole and each of the sd lands.
Edmond Prendergast of NewCastle, Esqr Irish Papist.	Ballyhosteabegg foure colp-acres.	A 062 : 00 : 00	arable 059 : 00 : 0 shrubby } 003 : 00 : 0 wood }	A 000 : 00 : 00	£ 012 : 00 : 00
The sd foure colp-acres of Ballyhosteabegg are bounded on all sides with the lands of Castleorace in this Parish. The sd Edmond Prendergast Proprietor in fee by descent from his ancestors of the sd		fower colpe-acres of Ballyhosteabegg, as wee ⁷⁹ are informed. The sd lands are at present wast without any Improvemt.			

	Number of plantn. acres by estimat.	Quantity pfitable	Quantity unpfitable	Value of all the sd lands
The totall.	A. 3383 :	A. 3383 :	— —	£ 334 :

The Parish of Shanrehyn.

THE MEARES AND BOUNDS of the said Parish at large sett forth with the seuerall Towneshippes and Parcells of land therein conteyned, and the Tythes of the said Parish

And first beginge at the riseinge of the Brooke of Glanary in the North-east end of this Parish, from thence in the East by the s̄d Brooke to

THE PARISH OF

And the halfe colpe of Rehill aforeſd in the Parish of Tubrud, from thence by the s̄d River of Ountear to the fall of the Brooke called Glantannegearigh therein, bounded with the lands of Knockancanvoy, Killroe, Dromloman, and the halfe colpe of Garymore in the Parish of Tubrud and with the lands of the other halfe colpe of Garymore and the lands of Ballyboy in the Parish of Tullaghortane, from thence upp by the s̄d Brooke to the Brooke of Glaunmunicheill, and by the s̄d Brooke to the Brooke called Glanfeduffe, from thence thorough the mountaine of Slievguo to the riseinge of the River of Arglyn thereout bounded all this way from the River of Ountear with the lands and mountaines of Ballyboy aforeſd, from thence in the South by the s̄d River of Arglyn to the fall of the Brooke of Glandeyne therein bounded with the mountaines of Ballynasagard in the Parish of Lismore and the Barony of Cosmore and Cosbride in the County of Waterford & the mountaine of Coolishill, Ballyduffe, and Ballynlyreane in the County of Waterford; from thence in the West by the s̄d Brooke of Glandyne to the bogge called ffeaduffe, from thence by a Brooke riseinge out of the s̄d bogge called Glanduffe to the ffoord called Madynalahagh from thence through a bogge to a ditch called Cleyduffe, bounded all this way from the s̄d River of Arglyn with the Mountaines of Bullyrigh, the mountaines and lands of Curraghmore and Curragh Ivoe in the County of Corke, from thence by a ditch to the Brooke called Glaunychurry and upp alonge
79 the s̄d Brooke to the topp of the mountaine called Galtymore bounded with the lands and mountaines of Kilbenhy in the County of Limericke, from thence in the North through the mountaine of Slievgrad by the glyn of ffeaneduffe, the glyn of Glaunygarry, and the glyn called Glangare to the riseinge of the Brooke of Glanary out of the topp of Slievgrad aforeſd

the corne mill of Rehill, from thence by a high-way to the Iland called Illanegarruffe in the River of Ountear bounded with the mountaines

SHANREHYN.

pa. 157

(where wee first begun) bounded with the mountaines of Dromliegh, Rosse Aharlagh, and Drimomarkie in the Parish of Clonebigg Barony of Clan Wm. in the County of Tippary and the mountaines of Pollagh in the Parish of Tampleneirey in the s̄d Barony of Clan Wm.

The s̄d pish includeinge the two Chapples of Ease therein comonly called Kilmolash & Tampletunny lyinge and beinge in the Barony of Iffay and Offay the two pts of the Tythes great & small and Gleabland thereof is an Impropriation belonginge to the Lord Esmond by pattent from the Crowne (as wee are informed) and the other 3d. pt a viccarrage belonginge to Jo: Owens viccarr thereof as wee are informed.

The Tythes great and small	£	s.	d.
of the s̄d Parish was in the yeare 1640 worth			
	048	: 00	: 00

There is one plantn. acre of Gleabland in this pish vallued in the yeare 1640 at			
	000	: 05	: 00

And situated on the North of the Chapple of Ease of Kilmolash in the s̄d pish. The s̄d Parish conteyninge the severall colpes and colp-acres of land underwritten (vizt.) of Rehill halfe a colpe, of Clangibbon belonginge to Sir Richard Everard one colpe & a halfe and a 3d. pt of a colp-acre wch. comonly went by the denomination of plds (vizt.) the three plds of Ballyshichane, the halfe pld of Clogheene-market, the two plds of Shanrehen, the two plds and a halfe of Kilcarrune, the three plds of Coolnetallagh and the halfe pld of Cranaghtane Likewise of Clangibbon belonginge to Sir Wm. Fenton one colpe & foure colp-acres wch. comonly went by the denomination of plds & were in all tenn plds. The s̄d pish containeing in all 3 colpes, 4 colp-acres, & the 3d. pt. of a colp-acre.

⁷⁹ The words " in the Parish of . . ." to " the mountaine of " crossed out in Q.R.O. copy, and " so " written in the margin.

THE PARISH OF SHANREHYN.

pa. 158.

Proprietors Names in the yeare 1640.	Denomination of Lands.	Number of plantn. acres by estimate.	Lands pfitable and ye quantity.	Lands unprofitable and the quantity.	Vallue of the whole and each of the sd lands.		
Thomas Lord Baron of Cahyr, Irish Papist.	Of Reaghill halfe a colpe.	A 601 : 00 : 00	arable	A 060 : 00 : 00	A 000 : 00 : 00	£ 060 : 00 : 00	
			meadow	003 : 00 : 00			pasture
<p>The sd halfe colpe of Rehill is bounded on the East with the other halfe colpe of Rehill in the Parish of Tubrud, on the South and West with the 3 plds of Ballyshichane in this Parish, and on the North with the mountaines of Dromomarky in the Barony of Clan Wm. in the County of Tipparry.</p> <p>The sd Thomas Lord Baron of Cahyr Proprietor in fee by descent from his ancestors (as wee are informed) of the sd halfe colpe of Rehill.</p>			<p>Upon the sd lands stands a castle and some thatcht houses and a Bawne about them, some thatcht houses and cabbins without the sd Bawne and a tucking mill and a grist mill upon the Brooke of Glanary wch. runns betweene the sd halfe colpe, and the other halfe colpe of Rehill in the Parish of Tubrud.</p> <p>To the sd Castle, Bawne, and lands of Rehill (being a mannor) is appendant a Court-leet and a Court-Baron.</p>				

80
Sir Richard Everard of Everards Castle Knight, Irish Papist.

Ballyshichane three plds.	A 1666 : 00 : 00	arable	A 480 : 00 : 00	A 000 : 00 : 00	£ 090 : 00 : 00
		pasture	100 : 00 : 00		
		wood	100 : 00 : 00		
		moun- taine pasture	} 986 : 00 : 00		

The sd 3 plds of Ballyshichane are bounded on the East with the halfe colpe of Rehill in this pish, and the lands of Kilroe, Dromlo- mane, and Garymore in the Parish of Tubrud, on the South with the 2 plds of Shanrehen and the two plds and a halfe of Kilcarrune in this Parish, On the West with the three plds of Coolenetallagh in this Parish, And on the North with the Mountaines of Drimomarky in the pish of Cluonbigg in the Barony of Clan Wm. in this County.

The sd Sir Richard Everard pprietor in fee

by pattent from the Crowne of the sd three plds of Ballyshichane as wee are informed.

Upon the sd 3 plds stands the sd Sir Richard Everards Mansion house, called Everards Castle the walls onely standinge and some cabbins within a bawne, the sd house beinge burned is yett without repaire, a grist mill likewise stands upon the sd lands.

Two plds of the sd plds are at present out of lyne & without any houses, cabbins, or other Improvemt. & hath the accomodation of the brooke called Glangarry runinge by it.

THE PARISH OF SHANREHYN.

pa. 159.

Proprietors Names in ye yeare 1640.	Denomination of Lands.	Number of plantn. acres by estimate.	Lands pfitable and the quantity.	Lands unprofitable and the quantity.	Vallue of the whole and each of the sd lands.	
Sir Richard Everard of Everards Castle Knight, Irish Papist.	Clogheene-markett halfe a pld.	A 134 : 00 : 00	arable	A 094 : 00 : 00	A 000 : 00 : 00	£ 100 : 00 : 00
			pasture	040 : 00 : 00		
<p>The sd halfe pld of Clogheene is bounded on the East with the lands and mountaines of Ballyboy in the Parish of Tullaghortane, on the South wth. the mountaines of Ballynasagard in the County of Waterford, on the West with the two plds of Shanrehen in this Parish, and on the North with the lands of Garymore in the Parish of Tullaghortane aforesd.</p> <p>The sd Sir Richard Everard Proprietor in fee by Pattent from the Crowne of the sd halfe</p>			<p>pld of Clogheene as wee are informed. Upon the sd halfe pld stands some cabbins.</p> <p>In the Towne of Clogheene aforesd was held a ffayre twice a yeare one on Wheitsun tuesday and the other on the 18th of October, and a Market every Twesday, all wch. Markett and fayres were lately removed by order to the garryson of Castlegrace.</p> <p>This land hath the accomodation of the River Ountearr runinge by it.</p>			

The sd Sir Richard Everard. Irish Papist.	Shanrehyn two plds	£ 840 : 00 : 0	arable 450 : 00 : 0 pasture 040 : 00 : 0 wood 050 : 00 : 0 mountaine pasture } 300 : 00 : 0	£ 000 : 00 : 00 : 0	£ 060 : 00 : 00
	<p>The sd two plds are bounded on the East with the halfe pld of Cloheene in this Parish, on the South with the mountaines of Ballynasagard in the County of Waterford, on the West with the two plds and a halfe of Kilcarune, and on the North with the three plds of Ballyshichane both in this Parish.</p>		<p>The sd Sir Richard Everard Proprietor in fee by Pattennt from the Crowne of the sd two plds of Shanrehen as wee are informed. All the sd lands are at present out of lync whereon stands a wast house singled with a chemney, and the walls of an old ruinous Castle.</p>		

THE PARISH OF SHANREHYN.

pa. 160.

Proprietors in the yeare 1640.	Denomination of Lands.	Number of plantn. acres by estimat.	Lands pfitable and ye quantity.	Lands unpfitable and the quantity.	Value of the whole and each of the sd lands.
The sd Sir Richard Everard. Irish Papist.	Kilcarroone two plds and a halfe	£ 1780 : 00 : 00	arable 0450 : 00 : 0 pasture 0300 : 00 : 0 wood 0030 : 00 : 0 mountain 1000 : 00 : 0	£ 000 : 00 : 00	£ 090 : 00 : 00
	<p>The sd two plds and a halfe are bounded on the East with the two plds of Shanrehen in this pish, on the South with the mountaines of Ballynasagard and Coole Ishill in the County of Waterford, on the West with the tenn plds of New Castle & on the North likewise & with the three plds of Coolenetallagh and the 3 plds of Ballyshichane all in this pish. The sd Sir Richard Everard Proprietor in fee by pattennt from the Crowne of the sd two</p>		<p>plds and a halfe of Kilcarroone as wee are informed. Upon the sd two plds and a halfe stands a thacht house with chemnyes and some cabbins & six wast little singled houses. two 3d. pts of the sd lands are at present out of the lync without houses, cabbins, or other Impuemt. then¹ as aforementioned. This land hath the accomodaçõn of the Rivellett called Dwagg runing by it.</p>		
The sd Sir Richard Everard Irish Papist	Coolnatallagh three plds	£ 1000 : 00 : 00	arable 250 : 00 : 00 pasture 200 : 00 : 00 wood 040 : 00 : 00 Shrubby-wood 010 : 00 : 00 mountaine 500 : 00 : 00	£ 000 : 00 : 00	£ 080 : 00 : 00
	<p>The sd 3 plds are bounded on the East with the 3 plds of Ballysichane, on the South with the two plds and a halfe of Kilcarrone and pt of the tenn plds of NewCastle, on the West wth. the tenn plds of NewCastle all in this pish, and on the North with the Mountaines of Rossaharly in the Parish of Clonbigg in the Bary of Clan Wm. in the County of Tippary. The sd Sir</p>		<p>Richard Everard pprietor in fee, by Pattennt from the Crowne of the sd three plds of Coolne tallagh as wee are informed. Upon the sd 3 plds stands a wast stone house singled. The sd lands are at present out of lync whereon stands noe cabbins, houses, or other Impvemt. then as aforementioned</p>		
The sd Sir Richard Everard. Irish Papist.	Cranaghtane halfe a pld	£ 355 : 00 : 00	arable 040 : 00 : 00 wood 015 : 00 : 00 mountaine pasture } 300 : 00 : 00	£ 000 : 00 : 00	£ 015 : 00 : 00
	<p>The sd halfe pld is bounded on the East with the mountaines of Kilcarroone in this Parish, on the South with the Parish of Mocollop in the County of Waterford, on the West with the lands of Bullyrigh in the County of Corke, and on the North with the mountaines of NewCastle in this Parish.</p>		<p>The sd Sir Richard Everard Proprietor in fee by Pattennt from the Crowne of the sd halfe pld of Cranaghtane as wee are informed. Upon the sd lands stands noe cabbins or other Improvemt. This land hath the accomodation of the River Arglyn runinge by it.</p>		

(¹) In Q. R. O. copy the letter n in this word is underlined and "SO," written in margin.

THE PARISH OF SHANREHYN.

Proprietors names in the year 1640.	Denomination of Lands.	Number of plantn. acres by Estimat.	Lands pfitable and the quantity.	Lands unpfitable and the quantity.	Value of the whole and each of the sd lands.	
Sir William ffynton of Michels-towne Knight English Protestt.	NewCastle tenn plowelands	A 4370 : 00 : 00	arable	A 0600 : 00 : 00	A 000 : 00 : 00	£ 200 : 00 : 00
			meadow	0040 : 00 : 00		
			pasture	0430 : 00 : 00		
			wood	0400 : 00 : 00		
			shrubby wood	} 0300 : 00 : 00		
			moun-taine		} 2600 : 00 : 00	
			pasture			

The sd tenn plds of NewCastle are bounded on the East with the 3 plds of Coolnetallagh and three plds of Killcarroone in this Parish, on the South with the mountaines of Ballyduffe and Ballynlyrane in the County of Waterford, on the West with the mountaines of Bullyrigh, the mountaines and lands of Curraghmore and Curragh Ivoe in the County of Corke and with the lands and mountaines of Kilbenhy in the County of Limericke, and on the North with the mountaines of Dromiegh in the Parish of Clonebigg in the Barony of ClanWm. in the County of Tipppary.

The sd Sir Wm. ffynton Proprietor in fee of the sd ould ruinous Castle, (whereof one side

is onely standinge) Mannor and tenn plds of NewCastle aforesd, either by Pattent from the Crowne or in right of Dame Margaret his wife who is heire of the late White Knight the Inheritor of the sd lands (as wee are informed) wch. of the two is the sd Sir Wms. title to the sd lands wee knowe not.

To the sd Mannor belongeth a Court-leet and a Court-Baron.

All the sd lands at present out of lyne and without houses Cabbins or other impvemt. but three singled little wast houses.

The sd lands have the accomodation of the Brooke of Dwagg runing by them.

		Number of plantn. acres by estimat.	Quantity pfitable	Quantity unpfitable	Value of all the sd lands.
The total.	The sume of all the lands in this Parish	A. 10746 :	A 10746	— — —	£ 695.

		Number of plantn. acres by estimat.	Quantity pfitable.	Quantity unpfitable.	Value of all the sd lands.
The totall sume of all the lands in this Barony of Iffay and Offay.		A 67178½ :	A 67044½ :	A 134 :	£ s. d. 8337 : 08 : 4

This Inquisition of the Barony of Iffay and Offay was taken before us at Clonmell in the sd County of Tipppary the 21th day of february. 1654.

INDEX OF ENGLISH PROTESTANTS

C.

Cox, Robert of Broffe Pa. 75 : Pa. 84 : Pa. 141.

E.

Esmond, Lord Lawrence Pa. 33 : Pa. 39.

F.

Fenton, Sir William Pa. 161.

G

Grove, Thomas of Rochestowne Pa. 88.

INDEX OF IRISH PAPISTS

A

Adam Morish of BallymcAdam pa. 134
 Adam Thomas fitz Richard of the same pa. 134
 Adam John of the same pa. 134
 Adam Robert of the same pa. 134.
 Adam mcDauid of the same pa. 134

B

Butler Richard of Killcase pa. 7 pa. 16 pa. 17 .pa. 27.
 pa. 86. pa. 122.
 Butler John of Richardstowne pa. 8.
 Butler Piers of Ballynowrane pa. 15.
 Butler Richard fitz William of Pouleakerry pa 18, pa 20,
 pa 22, pa 25, pa. 28. pa. 33
 Butler Sr. Richard of Knocktougher pa. 23, pa 90,
 pa 140.
 Butler Piers of Minorstowne pa. 24.
 Butler John of Lisnatoburid pa 28, pa 29.
 Butler John of Templeathny pa. 29.
 Butler James fiz Wm. of Ballylin pa. 30.
 Butler Thomas of Rathcaskine pa. 47 pa 64.
 Butler Piers of Knock Inanamy pa. 54, pa 61, pa. 62.
 Bray Edmond of Clonmell pa. 59.
 Betts Nicholas of the same pa. 59.
 Brenock James of the same pa. 59.
 Butler John of Mullaghneony pa 62. pa. 63.
 Boyton Paule of Ballyclearaghane pa 64. pa : 78.
 Butler Thomas of Grayestowne pa. 83.
 Butler Thomas of Castlecoyne pa. 90, pa. 142.
 Butler Theobald of Knocklofty pa. 95 pa. 144. pa. 152.
 Butler Thomas of Gormanstowne pa. 108.
 Butler Piers of Shanballyduffe pa. 110 pa. 120.

B

Butler Walter of Bollindishert pa. 110
 Butler Richard of Ardfinane pa. 113, pa. 115, pa 120.
 Bryen Morgan of Killardamee pa. 113.
 Butler Edmond of Cloghlee pa. 116.
 Butler Thomas of Raheene pa. 120 pa. 122.
 Butler Theobald of Ruscagh pa 135 pa. 149 p. 150
 Butler Edward of Ballyhustea pa 140.
 Butler James of Tubberid pa. 150.

C.

Cahir, Lord Barron pa. 21 pa. 32, pa 86 pa 107, p 124,
 pa 127. pa 128, pa 129 pa 130 pa 131 pa 132 pa 133
 pa 134, pa 137 pa 141 pa. 146 pa 147 pa 148. pa 149
 pa 154 pa 155 pa. 158
 Clonmell Corporation pa. 32. ⁽¹⁾
 Corr John fitz Richard of Toburhany pa 54. pa 55
 pa. 140.
 Corr John fitz Henry of Ballingarran pa. 55.
 Cragh McDonnogh of Killcurrane pa 148 pa .151.
 Cragh mcRoger of Ballylomasny pa. 151.
 Cragh mcRoger of Burges pa. 151.
 Cragh mcHugh of Burges pa. 151.

D

Daniell Hugh of Newchapell pa. 63.
 Donnogh Thomas of Clonmell pa 75, pa 76, pa. 78.
 Daniell Richard of Killmologe pa. 132.

⁽¹⁾ There is no reference to Clonmel Corporation on page 32 ; page 135 would appear to be the correct reference ; see also page 2.

INDEX OF IRISH PAPISTS

E.

English Morish of Cruttagh pa. 86 pa. 95.
 Everard Sr. Richard of Everards Castle pa. 112 pa 151
 pa 155 pa 158 pa 159 pa. 160.
 English Patrick of Bollingarran pa. 152

F

fflemg David of Clonmell pa. 82.

G

Goeagh Clement of Grenane pa. 39.
 Goegh Patrick of Killmanahime pa 69 pa 70 pa. 71
 pa. 72 pa. 73.
 Geogh William of Killmolashy pa 74.
 Gerald fitz James of Coole Isell pa. 93.

H.

Howett Richard fitz Edmond of Lisronagh. pa. 50
 Howett John fitz Edmond of the same , pa. 50
 Howett Nicholas of the same pa. 50.
 Hackett Walter of Orchardstowne pa. 59.
 Howett Ellin of the same pa. 50.

K.

Keating Richard of Moorestowne Keating pa 64, pa. 78
 pa. 84.
 Keating John fitz James of Kilballynamony pa. 74
 pa 84.
 Keating Morish of Loghloghory pa. 79 pa. 82 pa 86.
 pa. 96 pa. 108 pa. 113 pa 120 pa. 124 pa. 136 pa. 137.
 Keating Richard of Nicholstowne pa. 82 pa. 83 pa. 86
 pa 93 pa. 112 pa. 122.
 Keating Richard of Kilballynamony pa. 84.
 Keating Edmond of Clogbardine pa. 118.
 Keating Richard of Ballynitty pa. 118.
 Keating Richard of Rathmore pa. 141.

L.

Lench Dominick of Waterford pa. 8
 Lawless Richard of Kilkeny pa. 40 pa. 47 pa. 56.
 Lonnergan Wm. of Grange pa. 95.

M

Mandevile James of Ballydeine pa. 11 pa. 13 pa 21 pa. 22.
 Morres Lady Ellice of Milerstowne pa. 37.
 Morres Sr. John of Knockagh pa. 65.
 Mocler Henry of Ballycurrine pa. 76.
 Magon Robert of Loghloghory pa. 136.

N.

Neale John of Carrick pa. 8.
 Neale Hugh of Ballyneale pa. 12
 Neale John son to the sd Hugh pa. 13
 Neale Therlagh of Mullagh pa. 14.

O

Ormond Earle pa. 4 pa 5 pa 8. pa .9 pa. 14 pa 24 pa. 40
 pa. 47 pa. 50 pa 56 pa. 79.
 Ormond Countess Dowager pa. 50.

P

Power Alexander of Teakincor pa. 36 pa. 41 pa. 50.
 Prendergast Edmond of NewCastle pa. 85 p. 93 pa. 94
 pa. 96 pa. 97 pa. 98 pa. 101 pa. 156.
 Prendergast John of Kilvinine pa 88 pa. 135.
 Power Pierce of the same pa 88 pa. 113 pa. 135.
 Prendergast James of Tullaghmoellan pa. 93 pa. 97
 pa. 112.
 Prendergast Walter of Ballybegg pa. 93.
 Prendergast Robert of Carrigtearhy pa. 93.
 Prendergast Geffry of Knockeene pa. 95.
 Prendergast Richard of Kilnacarrigy pa. 102.
 Prendergast Thomas of Cruane pa. 102 pa. 120.
 Prendergast Walter of ffrehans pa 103 pa. 105 pa 106
 Prendergast Ellin als Whittea pa 109 pa 117.
 Prendergast Garrett of Kilgrogybeg pa. 111.
 Prendergast John of Kildoonogy pa. 111.
 Prendergast John of Rathogally pa. 117.
 Prendergast David of Ardfynane pa. 120..

R

Roch Morish of Killcomanebegg pa. 90 pa. 133 pa. 134
 pa. 149.

S

Shea Dorothy of Kilkeny widd pa. 20
 Shea Robert of Kilkeny pa. 20.
 Stapleton Richard of Knockanveigh pa 84.
 Sherlock John of Waterford and his wife Anstace
 pa. 138.
 Sherlock Piers of Waterford and his wife Joan pa. 138
 pa 139.

INDEX OF IRISH PAPISTS

T

- Tobyn Edmond of Gurrane Ivelly pa. 86 pa. 133 pa. 141.
 Travers Patrick fitz Phillipp of Rathard pa. 90.
 Travers Patrick of Mortlestowne pa. 90.
 Travers Robert of the same pa. 90.

W

- Walle James of Culenamucky pa. 9 pa. 13 pa. 14.
 Wale Catherin of ffiglasse pa. 14.
 Wale Phillip of Newtowne-Annor pa. 20 pa. 25.

W

- White John fitz Bennett of Clonmell pa. 37 pa. 47.
 White John fitz Thomas of Clonmell pa. 38.
 White Thomas fitz Geffry of Clonmell pa. 38.
 White Nicholas fitz Benett of Clonmell pa. 38.
 White Thomas fitz Richard of ye same pa. 38.
 Wailsh David of Rathronane pa. 39 pa. 44 pa 45. pa 46.
 pa. 60.
 White Sollomon of Jamestowne pa. 48.
 White frances of Clonmell pa. 62.
 Wise John of Waterford pa. 88.
 White John fitz Bennett fitz John of Clonmell pa. 109.
 Wailsh Sr. Robert of Waterford pa 139. pa 140.

INDEX OF TOWNES NAMES

A

- Aghenny pa. 8.
 Ardcollum pa. 14.
 Athboy pa. 16.
 Abbynasleunaghty pa. 69.
 Ardfinane mannor pa. 120.
 Ate Edmond Crone pa. 120.
 Atehenry Carragh pa. 120.

B

- Ballyderry pa. 5.
 Bannageragh pa. 5.
 Ballynorry pa. 7.
 Ballynagananagh pa. 9.
 Ballydeyn pa. 11 pa. 21.
 Butlerstowne pa. 11. pa. 22.
 Ballyneale pa. 12.
 Ballynaclony pa. 12.
 Ballyquirkeene pa. 13.
 Ballynamona pa. 13.
 Ballynowrane pa. 15
 Brittus pa. 18.
 Ballyglisheene pa. 20
 Beallanahamore pa. 21.
 Ballynaraha pa. 21.
 Ballyknockane pa. 27.
 Ballypatrick pa. 27
 Ballyboe pa. 28
 Ballylinn pa. 30.
 Ballyknave pa. 33.
 Ballyrobert pa. 39.
 Ballinvohir pa. 44
 Ballybehane pa. 47
 Ballingarrane pa 54 pa. 55.
 Ballyvilish pa. 60.

B

- Ballyvahine pa. 60.
 Ballytarsny pa. 60.
 Ballyhimickeene pa. 61
 Ballyorlighy pa. 71
 Blackcastle pa. 74¹.
 Ballycurrine pa 76
 Ballycleraghane pa. 78.
 Ballybegmockler pa. 79.
 Ballycornane pa. 79.
 Banegarruffe pa. 86.
 Barronsland pa. 88 pa. 135.
 Ballymorish pa. 93.
 Ballybegg pa. 93.
 Burgesland pa. 98.
 Ballyhusteamore pa. 109.
 Ballyvalter pa. 115
 Ballynitty pa. 118.
 Ballindony pa. 122 pa. 86.
 Ballydrenane pa. 124.
 Barneourhy pa. 128.
 Ballynlegane pa. 129.
 Ballingeary pa. 129.
 Ballynenoenagh pa. 132.
 Ballybraddow pa. 134.
 BallymcAdam pa. 134.
 Ballynenagananagh pa. 140.
 Ballyhossea pa. 140.
 Ballyalvoe pa. 142.
 Ballydrenane wth. its members pa. 149.
 Ballyloghane pa. 150.
 Ballylomeasny pa. 151.
 Burges pa. 151.
 Bollengarrane pa. 152.
 Ballyea pa. 152.
 Ballyboy Mannor pa. 155.
 Ballyhosteabegg pa. 156.
 Ballysighane pa. 158.

¹ Should be page 75.

INDEX OF TOWNES NAMES

C.

Creag pa. 7.
 Cloghvistully pa. 9.
 Curraghdobbin pa. 13.
 Cloghcarrigine pa. 22.
 Courtestowne pa. 23.
 Coleonyne pa. 29.
 Carrigeenevarrony pa. 40.
 Cruanebegg pa. 40.
 Cruan Wailsh pa. 44.
 Chancellorstowne—both pa. 62.
 Clasnatten pa. 63.
 Crobogy pa. 63.
 Cleynoddy pa. 70.
 Corelish pa. 83.
 Cack Inught pa. 84.
 Cruttagh pa. 86.
 Castlecoyne pa. 90.
 Carrigtearhy pa. 93.
 Croane pa. 102.
 Carraganeroe 107.
 Curraghnamony 112.
 Cloghcully pa. 116.
 Cloghardine pa. 118.
 Castlekeale pa. 120.
 Cloghnacody pa. 122.
 Cahir Mannor pa. 127.
 Carrigeene pa. 130.
 Clonemore pa. 130.
 Clogh Istany pa. 131.
 Cahir Abby pa. 138.
 Channonsland pa. 138.
 Currugh Itower pa. 147.
 Cronovone pa. 149.
 Castlegrace Mannor with its members pa. 154.
 Clogheene-markert pa. 159.
 Coolenatallagh pa. 160.
 Cronaghtane pa. 160.

D.

Downaghmore pa. 54.
 Drishoge pa. 65.
 Dunenamona pa. 140.
 Dromelomane pa. 148.
 Dromedurrine pa. 149.

E.

Eustaceland pa. 22.

F

ffiglash pa. 14.
 ffarrinlahesery pa. 63.
 ffarrinshonikine pa. 86 pa. 141.
 fflemingstowne pa. 44.

F

ffrechans wth. its members pa. 105.
 ffarrinedin pa. 116.
 ffarrin-English pa. 120.
 ffarrinkarke pa. 128.
 ffarrinlahesery pa. 139.

G.

Garryduffe pa. 8 pa. 39 pa. 107.
 Gryersland pa. 22.
 Gortgambon pa. 24.
 Graigcloghy pa. 28.
 Glane Ileamy pa. 36 pa. 41.
 Garryroe pa. 55 pa. 82 pa. 108.
 Gortmore pa. 70.
 Garrychane pa. 70.
 Grainge pa. 72.
 Graingerobbin pa. 73.
 Glane Icurrine pa. 78.
 Garrindrehid pa. 79.
 Gort Isponsy pa. 96.
 Gorteenemnamenis pa. 96.
 Garrinchassy pa. pa. 98.
 Gort Ivey pa. 103.
 Graig Gort Icullin pa. 107.
 Gormanstowne pa. 108.
 Gort Icullin pa. 112.
 Grangebegg pa. 128.
 Garryclohir pa. 131.
 Garrane Ivelly pa. 133.
 Grangemore pa. 138.
 Garrymore pa. 148 pa. 155.

I

Inchynamrahir pa. 32.

Jamestowne pa. 48.

K.

Killmurry pa. 12 pa. 83.
 Killcash pa. 16.
 Killanorressy pa. 17.
 Killshellane pa. 25.
 Killurny pa. 27.
 Killoluane pa. 32.
 Killyhernagh pa. 32.
 Kiltegane pa. 55.
 Knockananamy pa. 61.
 Kilmolassy pa. 74.
 Kilballynamony pa. 74.

INDEX OF TOWNES NAMES

K.

Killmacounty pa. 89.
 Killballynamony pa. 84.
 Kilmologe pa. 85
 Knockeeneifeirish pa. 86
 Knockeeneristerd pa. 86
 Knockeenenoddy pa. 88.
 Keadragh pa. 90.
 Knockeeneelosky pa. 95.
 Knocklofty pa. 95.
 Kilnacarrigy pa. 102
 Kearhue pa. 106.
 Knockballyneirry pa. 106.
 Kilballygorman pa. 109.
 Kilgrogymore pa. 110.
 Kilgroybegg pa. 111.
 Kildonogy pa. 111.
 Kildamey pa. 113.
 Kilveeneene pa. 113.
 Knockagh pa. 130.
 Killcomanemore pa. 132.
 Kilcomanebegg pa. 133.
 Kilbutler pa. 133.
 Kilmissogy pa. 135.
 Knocke Ivorressy. pa. 137.
 Killimlagh. pa. 139.
 Kealeogenagananagh pa. 139.
 Knouckanecanavoy pa. 147.
 Killroe pa. 147.
 Kilcorane pa. 148.
 Killcarrune pa. 160.

L

Lissodobur pa. 12.
 Lisnahary pa. 24.
 Lisnadoburudd pa. 28.
 Lawlestowne. pa. 47.
 Lisonagh mannor wth. its members pa. 50.
 Laffally pa. 64.
 Logh Itallin. pa. 72.
 Lower Darrigrath mannor pa. 82.
 Lisseenenageehy pa. 86
 Little Neddans pa. 115
 Lacckenm^ekeorish pa. 117.
 Lissevea pa. 130.
 Loghlogherry Keating pa. 136.
 Loghlogherybegg. pa. 136.
 Lislafferrine pa. 136.
 Loghlogherry magon pa. 136.

M

Monnodoughy pa. 5.
 Maynestowne pa. 8.
 Mocreers both pa. 13.
 Mullagh pa. 14.
 Millodstowne pa. 17.

M.

Magonstowne pa. 23.
 Minerstowne pa. 24
 Monemichaiell pa. 36.
 Milerstowne pa. 37.
 Moorestowne Wailsh pa. 45.
 Miltowne pcell of Milerstowne pa. 47.
 Mullaghneony pa. 62.
 Mounckstowne pa. 71.
 Moorestowne Keating pa. 75.
 Maylerstownebegg pa. 78.
 Mortlestowne pa. 90.
 Mollogh Abby pa. 97.
 Moorestowne Prendergast pa. 98.
 Millfield pa. 124.
 Moneteeneifeibigg pa. 136.

N

Newtownelennane pa. 7.
 Newtowne Annor pa. 20.
 Newchaple pa. 63.
 Nicholstowne pa. 82.
 NewCastle Mannor pa. 101.
 Neddans pa. 115.
 Newtowne Adam pa. 132.
 Newburges pa. 151.
 NewCastle Iffay 161.

O.

Orcherdstowne pa. 59.
 Oldgraigge pa. 64.
 Oldgrange pa. 93.
 Old Ruscagh pa. 149.

P.

Pouleicerry pa. 23.
 Pryorstowne pa. 33.
 Powerstowne pa. 36.
 Pole Inemy pa. 40.
 Pole Itarry pa. 106
 Powersland pa. 115.

R.

Richardstowne pa. 8
 Rathlarish pa. 13.
 Rathlewis pa. 38.
 Redmondstowne pa. 38.
 Rathduffe pa. 39.
 Rathronane pa. 45
 Rathkevane pa. 47.
 Rathcaskeene pa. 47.

INDEX OF TOWNES NAMES

R

Rathnelowre pa. 65.
 Rathard pa. 90.
 Rathwalter pa. 93.
 Rathogally pa. 99 pa. 117.
 Ratheeneballybehane pa. 110.
 Ratheene Ballindonny pa. 122
 Richestowne pa. 124.
 Rathmore pa. 141.
 Reighill pa. 146. pa 158.
 Rouscagh pa. 149.

S

Skehanagh pa 20
 Sheskin pa. 24.
 Shanbally pa. 56.
 Shanballyard pa. 73.
 Short Castle pa. 90.
 Short Castle Ardfinane pa. 120.

S

Spittle of Ardfinane pa. 120.
 Suttonrath pa. 129.
 Scartkilcomane pa. 131.
 Shanrehin pa. 159.

T

Tulloyne pa. 14.
 TampleÉtny pa. 29.
 Toburhany pa. 55.
 Tampletegane pa. 55.
 Thomastownemore pa. 86.
 Thomastownebegg pa. 86.
 Tulloemoellane pa. 93.
 Tulloelargy pa. 106.
 Tubburrid pa. 150.

W

White Church wth. its members pa. 144.

INDEX OF OBSERVATIONS

A

Abby walls at Inislaunaghty pa. 69.
 Abby walls at Mullagh Abby pa. 79.
 Abby walls at Cahir Abby pa. 138.

C.

Church onruffed at Newtownelennan pa 7.
 Church at Ballyneale pa 12.
 Church at Kilcash pa. 16.
 Church onruffed at Kilsheelane pa. 25.
 Church onruffed at TampleEathny pa .29.
 Church onruffed at Ballyknave pa. 32.

C.

Castle at Ballydyne pa. 11.
 Castle at Ballyneale pa. 12.
 Castle wanting repayre at Ardcollum pa. 14.
 Castle walls and Bawne at Kilcash pa. 16.
 Castle at Ballyglissin pa. 20.
 Castle stumpe at Newtowne Annor pa. 20.
 Castle runes at Ballyboe pa. 28.
 Castle ruineous at Powerstowne pa. 36.
 Castle walls at Milerstowne pa. 37.
 Castle burnt at Rathronane pa. 45.
 Castle at Lisronagh pa. 50.
 Castle ruineous at Orcherstowne pa 60.
 Castle at Knocknanamy pa. 61.

Castle Bawne at Mullaghneony pa. 62.
 Castle walls at Black Castle pa. 75.
 Castle at Ballyclearaghane pa. 78.
 Castle ruins at Lower Darrigrath pa 82.
 Castle and Bawne at Nicholstowne pa. 83.
 Castle walls at Ballindonny pa. 87.
 Castle ruins & bawne at Keadragh pa. 90.
 Castle stumpe at ShortCastle pa. 91.
 Castle stumpe at Castlecoyne pa. 91.
 Castle at Carrigtearhy pa. 94
 Castle walls at Knocklofty pa. 95.
 Castle and bawne at Newcastle pa. 101.
 Castle walls and Bawen at Gormanstowne pa 108.

C.

Castle onruffed at Kildoonogy pa. 111
 Castle walls at Curraghnamony pa. 112.
 Castle walls at Gort Icullin pa. 112.
 Castle and bawne & walls of a castle at Ardfinane, pa. 121.
 Castle walls at Castlekeale. pa. 121.
 Castle at ShortCastle pa. 121.
 Castle at Clohnacody pa. 122.
 Castles two & two bawnes at Cahir pa. 128.
 Castle stumpe at Lissavea pa. 130.
 Castle walls at Loghloghery Keating pa. 137.
 Castle walls at Loghlogherybegg pa. 137.
 Castle walls at Cahir Abby pa. 138.
 Castle stumpe at Knockanekavoy pa. 147.

INDEX OF OBSERVATIONS

Castle stumpe at Dromelomane pa 148.
 Castle stumpe at Ballydrenane pa. 149.
 Castle and Bawen at Castlegrace pa. 154.
 Castle and Bawen at Ballyboy pa. 155.
 Castle and bawen wth. priviledges at Reaghill pa. 158
 Castle walls at Shanrehin pa. 159.

C.

Cabbins a few at Bealladerry pa. 5.
 Cabbins some at Newtownelennan pa. 7.
 Cabbins a few at Ballynorry pa. 7.
 Cabbins some at Richardstowne pa. 8.
 Cabbins a few at Maynestowne pa. 8.
 Cabbins some at Ballynagananagh pa. 9.
 Cabbins a few at Ballydyen pa. 11. pa. 21.
 Cabbins seuall at Ballyneale pa. 12.
 Cabbins some at Ballynaclony pa. 12.
 Cabbins some at Ballynamony pa. 13.
 Cabbins some at Curraghdobbin pa. 13.
 Cabbins some at ffiglash pa. 14.
 Cabbins some at Mullagh pa. 14.
 Cabbins at Ballynorane pa. 15
 Cabbins divers at Kilcash pa. 16
 Cabbins some at Killonoressy pa. 17.
 Cabbins sevall at Ballyglissin pa. 20
 Cabbins a few at Newtowneannor pa. 20.
 Cabbins a few at Ballinarahy pa. 21.
 Cabbins many at Pouleakearry pa. 23.
 Cabbins a few at Seskin pa. 24.
 Cabbins a few at Ballyknockane pa. 27.
 Cabbins a few at Ballyboe pa. 28.
 Cabbins some at Killhifernagh pa 32.
 Cabbins a few at Powerstowne pa. 36.
 Cabbins some at Milerstowne pa. 37.
 Cabbins some at Glane Ileamy pa. 41.
 Cabbins some at Ballinvohir pa. 44.
 Cabbins a few at Croane Wailsh pa. 44.
 Cabbins some at Moorestownewailsh pa. 45.
 Cabbins some at Rathronane pa. 45.
 Cabbins a few at Rathkivane pa. 46.
 Cabbins some at Ballybehane pa. 46.
 Cabbins a few at Greatlawlestowne pa. 47.
 Cabbins a few at Rathcaskeene pa. 47.
 Cabbins some at Lisonagh pa. 50 pa. 51.
 Cabbins a few at Downaghmore pa. 54
 Cabbins a few at Ballingarran pa. 54 pa. 55.
 Cabbins a few at Toburhany pa. 55.
 Cabbins some at Kiltégane pa. 55.
 Cabbins some at Orcherdstowne pa. 60.
 Cabbins some at Ballyvilish pa. 60.
 Cabbins some at Ballyhimickeene pa. 61
 Cabbins some at Knockanamy pa. 61.
 Cabbines some at Both Chanclorstowne pa. 72.
 Cabbins some at Mullagheony pa. 62
 Cabbins a few at Newchappell pa. 63
 Cabbins a few at Drisoge pa. 65
 Cabbins at Abbynislaunaghty pa. 69.
 Cabbins a few at Moonkestowne pa. 71.
 Cabbins a few at Ballyorly pa. 71.
 Cabbins some at Grange pa. 72.
 Cabbins a few at Killmolash pa. 74.
 Cabbins some at Killballynamony pa. 74.
 Cabbins some at Ballycurrine pa. 76.
 Cabbins some at Ballycleraghane pa 78.

Cabbins some at Lower Darrigrath pa. 82
 Cabbins at Nicholstowne pa. 83.
 Cabbins at Garryroe pa. 83. pa. 108.

C.

Cabbins a few at Kilballynamony pt pa. 84
 Cabbins some at Kilmologe pa. 85.
 Cabbins at Cruttagh pa. 87
 Cabbins some at Ballindonny pa. 87.
 Cabbins two at Thomastowne pa. 87.
 Cabbins some at Keadragh pa. 90.
 Cabbins two at Rathard pa. 91.
 Cabbins some at Mortlestowne pa. 91.
 Cabbins some at Tullaghmealane pa. 94.
 Cabbins some at Ballybegg pa. 94.
 Cabbins some at Carrigtearhy pa. 94.
 Cabbins some at Knockeenlosky pa. 95.
 Cabbins some at Knocklofty pa. 95.
 Cabbins some at Mullagh Abby pa. 97.
 Cabbins some at Garrincassy pa. 98.
 Cabbins some at Burgesland pa. 98.
 Cabbins some at Gormanstowne pa. 108.
 Cabbins some at Kilballygormane pa. 109.
 Cabbins some at Neddans pa. 115.
 Cabbins some at Cloghcully pa. 116.
 Cabbins some at Rathogally pa. 117.
 Cabbins some at Lacken mcKeorish pa. 117.
 Cabbins a few at Clogharden pa. 118
 Cabbins some at Ardhnane pa. 121.
 Cabbins some at Castlekeale pa. 121.
 Cabbins some at Short Castle pa. 121.
 Cabbins some at Ate Edmond Crone pa. 121
 Cabbins some at Atehenrycarragh pa 121
 Cabbins a few at ffarrin English pa. 121.
 Cabbins some at Cloghnacody pa. 122.
 Cabbins some at Richestowne pa. 124.
 Cabbins some at Suttonrath pa. 129
 Cabbins some at Knockagh pa. 130.
 Cabbins some at Lissavea pa. 130
 Cabbins some at Scart Kilcomane pa. 131.
 Cabbins some at Clogh Istany pa. 131.
 Cabbins some at Kilcomanemore pa. 132
 Cabbins some at Newtowneadam pa. 132.
 Cabbins some at Kilcomanebegg pa. 133.
 Cabbins a few at Kilbutler pa. 133.
 Cabbins some at Gurranevelly pa. 133.
 Cabbins some at Ballybraddow pa. 134.
 Cabbins some at Bally mcAdam p. 135.
 Cabbins som at Loghloghery Keating pa. 137.
 Cabbins some at Loghlogherybegg pa. 137.
 Cabbins some at Loghloghery Magon pa. 137.
 Cabbins some at Cahir Abby pa. 138
 Cabbins some at Grangemore pa. 138.
 Cabbins a few at ffarrinlahesery pa. 139.
 Cabbins some at Killimlagh pa. 139.
 Cabbins some at Banagananagh pa. 140
 Cabbins some at WhiteChurch pa. 144.
 Cabbins some at Reghill pa. 146.
 Cabbins some at Kilroe pa. 147.
 Cabbins some at Curragh Itower pa 147
 Cabbins some at Killcorane pa. 148
 Cabbins some at Ruscagh pa. 150
 Cabbins some at Tubburidd pa 150
 Cabbins some at Ballylomasny pa. 151.
 Cabbins some at Burges. pa. 151.

INDEX OF OBSERVATIONS

Cabbins some at Ballyea pa. 152
 Cabbins some at Castlegrace pa. 154
 Cabbins some at Ballyboy pa. 155
 Cabbins some at Clohgeene pa. 159.

H: S.

House slate at Creagg pa. 7.
 House walls at Kilcash pa. 16
 House walls at Magonstowne. pa. 23
 House at Cooleonyne pa. 29
 House walls at Nicholstowne pa. 83.
 House walls at Newcastle pa. 101
 House at Garryroe pa. 108
 House walls at Ardfinane pa. 120.
 Houses two at Cahir. pa. 128
 House at Kilcomanebegg pa. 133
 House walls at Gurrane Ivelly. pa. 133
 House at Loghloghery Keating pa. 137.
 House walls at Ballysighane pa. 158.
 House at Shanrehan pa. 159.
 House at Cullenatallagh pa. 160.
 Houses three at NewCastle Iffay pa. 161.

H: T.

House at Richardstowne pa. 8
 House at Ballynamony pa. 13.
 House at ffiglash pa. 14.
 House at Mullagh pa. 14.
 House at Ballynorane. pa. 15.
 House at Minerstowne pa. 24.
 House at Ballyboe pa. 28.
 Houses some at Killoluane pa. 33.
 House at Knockananamy pa. 61.
 Houses two at Mullaghneony pa. 62
 House at Nicholstowne pa. 83.
 House at Garryroe pa. 83 pa. 108.
 House at Killmologe pa. 85.
 House at Cruttagh pa. 87
 Houses two at Tullaghmeolane pa. 94
 House at Ballybegg pa. 94.
 House at Mullagh Abby pa. 97.
 Houses two at Tullolargy pa. 106
 Houses two at Kilgroggybegg pa. 111.
 House at Kilvineene pa. 113.
 Houses three at Neddans pa. 115.
 Houses two at Cloghcully pa. 116.
 Houses two at Cloghardine and Ballinity pa. 118.
 Houses three at Lissavea pa. 130
 House at Kilcomanemore pa. 132.
 Houses two at Reaghill pa. 146.
 House at Kilcorane pa. 148.
 House at Ballydrenane pa. 149

House & bawen at Ruscagh pa. 150.
 Houses two at Tubburid pa. 150.
 House at Burges pa. 151.
 House at Ballyea. pa. 152.
 House at Castlegrace pa. 154.
 Houses some at Castlegrace pa. 154.
 House at Ballyboy pa. 155.

M

Markett every Thursday a Cahir pa. 128.

M

Mill out of repayre at Creag pa. 7.
 Mill at Richerdstowne pa. 8.
 Mill at Ballynaclony pa. 12
 Mill at Gortgambon. pa. 24.
 Mill at Killurny pa. 27
 Mill at Powerstowne. pa. 36
 Mill at Lisronagh. pa. 50.
 Mills at Abbynislannaghty pa. 69.
 Mill at Garrychane pa. 70.
 Mill at Lower Darrigrath pa. 82.
 Mills 2 at Keadragh. pa. 90.
 Mill at Ballybegg. pa. 94.
 Mill decayed at New Castle pa. 101.
 Mill at Curraghnamony pa. 112.
 Mill at Cloghardine pa. 118.
 Mill at Ardfinane pa. 121.
 Mills two at Cahir pa. 128.
 Mills two at Lissavea pa. 130..
 Mill at Cahir Abby pa. 138.
 Mill at White Church. pa. 144.
 Mill at Castlegrace pa. 154.

P: C.

Pipe Clay pitt at Bally mcAdam. pa. 135.

W.

Weire at Ballinvohir pa. 44
 Weire at Ballybegg pa. 94.
 Weire at Rathogally pa. 117.
 Weire at Cahir pa. 128.
 Weire at Cahir Abby pa. 138.

A true copy,

M. J. McENERY,

25th June, 1907.



The Towne of Clonmell.

With the Lands within the Liberties & Burgagery of that Corporation And other lands in the Barony of Iffay & Offay belonging to that Corporation.

At a Court of Survey held at Clonmell in the County of Tipperary for the sd. Towne and Burgagery The 9th day of August 1655 Before Charless Blunt, John Booker & Henry Paris Esqrs. Comrs. appointed and authorized by Comission from the right honorable the late Comrs. of the Comon Wealth of England for the affayres of Ireland for holding of Courts of Survey in the sd. County of Tipperary By the Oathes of good & lawfull men formerly Inhabitts of the sd. Towne whose names are underwritten It is found as followeth Vizt.

JAMES BRENOCK of Clonmell Apotecary
 PATRICK DONOGHOW late of Clonmell merchant
 WALTER MORONY late of ye same merchant
 THOMAS WHITE late of ye same merchant
 JOHN DWYER late of the same Glover
 PHILLIPP MOHOLOGHAN late of ye same husbandm
 THOMAS CARRAN late of the same husbandm
 LUKE QUIRCK late of the same merchant
 RICHARD ESMOND late of the same husbandm
 MICHAELL BRAY late of the same merchant
 AMBROSSE BRAY late of the same merchant
 THOMAS WALSH late of the same husbandm

The Towne and lands within the lyberties & Burgagery of Clonmell in the County of Tipperary, are bounded as followeth

By Powersland & Mylerstowne in the parish of Kylgrant on the East Rathronan in the Parish of Rathronan, Rathduffe in the parish of Kylgrant, Lawlestowne & Tobburhany on the North, Ballyngarran & Garrichane on the west & River Sewir on the South.

The particular Meares & bounds of the sd. Burgagery lands of Clonmell are knowen by the sd. Jury being Antient Inhabitts thereof, & often heretofore trod out by them; & all the sd. lands within the lyberties of Clonmell were lately surveyed at the charge of the prsent Inhabitants thereof

The sd. Towne of Clonmell is situated on the north side of the River Sewir, in the County of Tipperary And is walled about with a stone wall of Lyme and stone, with severall Turretts, & hath the Accomodation of a stone bridge together with two Greist mills on the same; and had the conveniency of three suburbs Vizt. The East Suburbs extending to the lane called Bohir Mullinne parky, containeing fifty & cabbins or thereabouts with Garden plotts & three Weires likewise three houses & Gardens wch. leadeth from the sd. East Suburbs unto the North Suburbs The sd. North Suburbs consistinge of fowerteen houses or therabouts with gardens & from the sayd North Suburbs, there was a lane inclosed all along with Gardens & oarchards leadinge unto. the west suburbs, wch suburbs consisted of eighty houses or thereabouts, Whereof six were good slate houses & one Mill, And ye sayd suburbs did extend from the west gate to a lane called BoRinenenardchysy comonly called Cheiferentlane

The sd. Towne had the priviledges followinge Vizt. By Charter granted them in the yeare 1608 They weare to make choyce of twenty men for their councell, and out of the twenty they were to elect a Mayor & two Bayliffes about Mid-Sumer & swear them at Michellmas together with a Recorder There was likewise a Court of Record once a fforthnight or Accordinge as occasion served to determine any difference betwixth party and party for any sume or sumes or other causes or actions; There were alsoe fflower Deere hundred Courts every yeare, A Court Leete twice a yeare, A Court Barron once a yeare, A Pye powder Court as often as occasion served, & the Mayor of the Towne for the

time being was alwayse Coroner Sealemar & Justice of the Peace & quorum for the County of Tipperary, & had three Sarieants to attend him with Mases, a sword, & a swoord bearer, A comon seale of office & a Capp of Mainetenance. There was a Clarke of the Markett belonging to the sd. towne & ye Maior for the time being did receive custome from every stranger that passed over the Bridge with Carriage or Cattle, & there was likewise a comon sellar keyage and boateage to receive strangers goods as they came from or went to Waterford, & a markett twice a weeke vizt upon Tuesdays & saturdayes.

The sd. Towne of Clonmell & lyberties thereof had bene alwayse time out of minde an intire Corporation of themselves distinct from the Barony of Iffay & Offay or any other Barony, and never deemed taken or reputed, member, pt, or parcell of the sd. Barony or any other Barony.

The Tythes of the Parish of Clonmell were two third parts of all ye Tythes great & small Imppriate, & belonging to the Earle of Ormond by Patent from the Crowne, The } *li. s d*
other third part to the Viccar & were all worth in the yeare 1640 — — — } 040 : 00 : 00

The lands within the lyberties and burgagery of Clonmell in the County of Tipperary containinge by estimation Nine hundred thirty five plantation Acres, all pfitable land enjoyed for the most part in ye yeare 1640, by ye persons whose names doe ensue ; but their particular & respective pportions wee are not able now to sett forth.

The Names of the Antient Burgesses of Clonmell who were Proprietors of lands within the Burgagery of Clonmell in the yeare 1640.

JAMES LORD Marques of Ormond
 JOHN WHITE FZ BENNET of Clonmell
 HENRY WHITE of Clonmell
 FFRANCES WHITE of Clonmell
 PIERCE BRAY of Clonmell
 JOHN STRITCH of Clonmell
 ANDREW MORONY of Clonmell
 JOHN BRAY of Clonmell
 JAMES FFAGGAN of Clonmell
 MICHAELL BRAY of Clonmell
 JAMES WALL of Clonmell
 JOHN LEA of Waterford
 PATRICK WALSH of Waterford
 THOMAS WHITE FZ RICHARD of Clonmell
 NICHOLAS EVERARD of ffethard.
 DAVID WHITE of Russelstowne in ye County of Waterford
 JEFFRY BARRON of Clonmell
 WM. LEYNAGH of Clonmell
 RICHARD BUTLER of Clonmell
 JOHN WHITE FZ LAWRENCE of Clonmell
 THOMAS ROCH of Clonmell
 EDMOND BRENOCK of Clonmell
 PIERCE WALL of Clonmell
 WM. SWYNY of Clonmell
 JOHN CORR of Tobburhany in ye county of Tipperary
 BARTHOLOMY CREAGH of Clonmell
 JOHN WALL of Clonmell
 WILLM. LINCOLNE of Waterford
 ALEXANDER POWER of Powerstowne in the County of Tipperary
 THOMAS WHITE FZ RICHARD FZ DAVID of Clonmell
 RICHARD MORONY of Clonmell
 THOMAS DONOGHOW of Clonmell
 JOHN ENGLISH of Clonmell
 Irish Papists

Corporation Lands and houses within the Burgagery & Towne Besides what weare the Inheritance of the sayd Proprietors are hereafter sett Downe And houses & lands belonging to Hospitalls &c sett a part for pious uses.

The Viccars house & Garden sett apart for that use (time out of minde) situate on the south side of the Church yard in Clonmell The house destroyed sithence ye takinge of Clonmell, The Garden now in the possession of Mr. Richard Hamerton of Clonmell by lease from the late Comrs. of Revenue in Tipperary.

A house destroyed before the Rebellion with a garden adioyneing thereunto wch was sett a part (time out of mind) for a free schoole, situate on the south side of the Church yard afforesd. in Clonmell, The garden now in the possession of Mr. Hamerton afforesd.

A stone slate house built situate on the East side of the Church yard afforesd. in Clonmell built about thirty yeares sithence by the comōns of Clonmell upon a part of their Comon land & sett apart for an Hospitall for old impotent decayed inhabittants of Clonmell & soe used untill the takeing of the towne in the yeare 1650 The sd. house is now in lease to Coll Sankey from the late Comrs. of Revenue & is in repayre.

A parcell of ground where the Comon Pound stood situate on the east side of the hospitall house afforesd.

A garden belonging to the late Viccar of Clonmell & soe held & enjoyed (time out of minde) situate on the east side of the Hospitall & Pond afforesayd & bounded with the Towne Wall on the North, & extendinge in the east to the garden & house where David Walsh lived.

The County Goale & Towne hall built over the same situate neere the middle of the Towne now in good repayre.

Three stone built slate houses situate in the middle Roe behind the sd. towne Hall leading to the west gate in Clonmell built upon the Corporation lands by certaine Burgesses thereof upon severall leases to them granted of the sd. lands by the comōns of Clonmell about fifty yeares sithence for one hundred yeares to come from the comencent. of their respective Leases at the yearely rent of one pound thirtheene shills & 4d for each house One of the sd. houses is now possessed by Ralph Chadcroft Another by Thomas Sellin by lease from tha late Comrs. of Revenue both in good repaire The third wholly ruined & in the roome thereof a guard house lately built.

A part of the stone house & backhouses & backside in Loft-Streete in Clonmell wherein James Brenock Apottecary lately dwelth, built upon the Corporaōn land about sixty yeares sithence by the sd. James his father and the sayd James. And held by them in lease from the sayd Corporation for one hundred & one yeare at the yearely rent of twelve shillings now possessed by the wid : Spinser.

A stone built house neare the East gate built upon the Corporation lands by James Daniell of Clonmell neare twenty yeares sithence held by lease from the Corporation for one hundred & one yeares at one shilling six pence yearely wch house is included within the late built ffort in Clonmell and now in the possession of the Governor.

Divers other Thatcht houses & slate houses now for the most part demolished & included within the walls of the sd ffort wch was built upon ye Corporation lands by severall Burgesses thereof who held the same by lease from ye Corporation together with the Comon Seller to receive strangers goods, & the Guild hall built over the same & a private chamber built over the water gate belonging to the Corporation wch did yeald the Corporation in the yeare 1640 Six pounds p ann All wch are now wholly destroyed.

All the Castles & Turretts upon the Towne Walls yeilded yearely a certaine rent to the sd Corporation :

The other part of the stone built house upon the Corporation lands built by John Stritch wherein George Carr now dwelleth yeilded the yearely rent of six shillings & 8d. to the sd. Corporation.

All the houses, stayres, Pynnyons = end Gutters, & other Structures erected either upon the town walls or upon the streetes of the sd Towne, The respective parties soe buildinge pd a yearely rent to the sd Corporation The stone house in the middle of the Towne in the south side, The upper pt whereof was formerly used for a guard house, the middle part thereof was continually used by Butchers to sell meate & the Loer part thereof comonly used for a comon goale wch was alwayes time out of minde pperly belonging to the Corporation & employed to the uses aforesd.

The lane under the house lately belonging to John White iz Lawrence & now in the possession of Richard Parrett yeilded the Corporation a yearely rent for the buildings over the same.

The Toll of the Comon Barrell of the sayd Towne yeilded the Corporation the rent of Twenty eight pounds in the yeare 1640

The Sheire Goale under the West Court house sett by the sd. Corporation for the yearely rent of eight pounds to the Goaler in the yeare 1640.

Two Mills upon the Bridge of Clonmell in the County of Tipperary did yeild the sd Corporation a yearly rent in ye yeare 1640 & alwayse before, time out of minde

The one halfe of the fish taken in the River of Sewir (otherwise then at Weires & Mills from Borinnahow to Porksmill on the North side of the sd. River belongeth to the sd. Corporation time out of mind.

The custome of all cattle sould at the Markett of 3 ye sd Towne yeilded a yearly rent to the sayd Corporation.

Many other houses parks & gardens, as well within the walls of the sd Towne as in the suburbs thereof belongeth to the sayd Corporation & yeilded them some small yearely rent The particulars whereof wee cannot certainly sett downe nor the persons names in whose possession the sd houses & gardens were in the yeare 1640 The possessors of them haveing ioyned them to their owne lands & broken downe meares betweene them.

Corporation lands without the Walls and within the Burgagery of Clonmell.

The Spittle or Lazars house situate about a quarter of a mile westward from Clonmell wholly destroyed onely some part of the wall standinge with twenty plantn. Acres of Arable land & meddow by computation scattered & intermixed with other lands within the Burgagery of Clonmell worth in the yeare 1640 ten pounds p annū.

li s d
010 : 00 : 00

Wch house & lands were held & enioyed by the Corporation of Clonmell (time out of minde) & were possessed in the yeare 1640 by John White fz Lawrence of Clonmell Burgesse by Mortgage from the sd. Corporation & the sd. John White paying thereout to the Corporation yearly one pound 19s & some odd pennyes as wee remember over & above his Mortgage

The Thatcht house in the West suburbs with three gardens thereunto belonging, Now in the possession of James Brenock Appotecary & in the yeare 1640, built for a house of correction & belonged to the sd. Corporaçon time out of mind.

A small parcell of land neare the Gibbett hill without the North gate of the sd. towne belonged to the Corporation afforesd. time out of minde one part whereof Vicctor White Daniell Molloghan Mlaghlin Skehane Micheall Kott & Edmond Purcell have lately built cabbins.

Corporation lands lyeing in the Barony of Iffay & Offay without the Burgagery of Clonmell.

The castle towne & lands of Ballymac Adame with a Cleypitt thereupon lyinge in the County of Tipperary & Parish of Cahir containeing three colpe acres of the old extent & It was bestowed (time beyond the memory of man) by the Lady Dowager of Cahir upon the sd. Corporation And accordingly enioyed time out of minde by the sd. Corporation to their publiqz use, & enioyed by Morrish McAdam in the yeare 1640. As tenant to the sd. Corporation for the yearly rent of six pounds The sd. Corporation (time out of minde) likewise enioyed to their publiqz use two fields of land between both the Annor bridges in the parish of Killoloan in the East Diön of the Barony of Iffay & Offay being by estimation ten plantation Acres whereon there was a tuckinge Mill built in the yeare 1640 & now demolished wch lands and Mill was held by John Walsh Esqr from the Corporation at a certaine rent

Thomas Castle at Ardfynan otherwise called Shortcastle with one colpe acre of the old extent consisting of twenty plantation Acres by estimate. The Meares & bounds whereof the cannot sett forth here because they doe not know the names of the lands that meares about it wch castle & lands did belong to the Corporation of Clonmell (time out of minde) & was worth in the yeare 1640 the sum of fflower pounds ster yearely

li s d
04 : 00 : 00

4

This Inquisition was taken before us at Clonmell the 9th day of August 1655

H. PARIS CHAR BLOUNT JO: BOOKER

A true copy,

M. J. McENERY,

10th April, 1906.